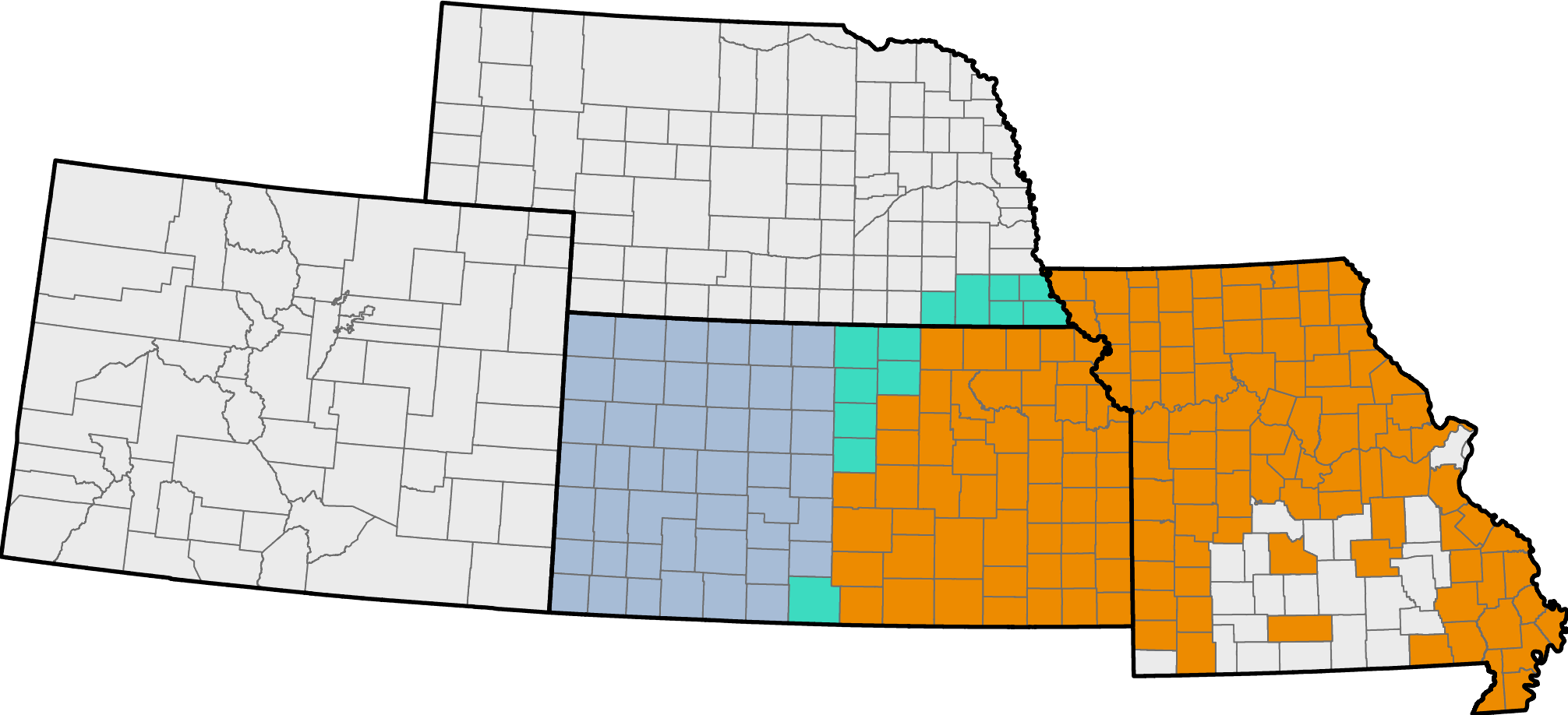






Double Cropping Grain Sorghum

Topeka Regional Office County Availability



2026 Options

-  Irrigated and Non-Irrigated Double Cropping Available without Written Agreement
-  Available for Non-Irrigated Double Cropping with Three Years of History and a Written Agreement
-  Available for Irrigated Double Cropping Without Written Agreement
-  XC and/or Relay Crop Written Agreement Required

0 45 90 180 Miles

Map Creation Date: December 16, 2025
Layer Credits: USDA Risk Management Agency
Source: USDA Risk Management Agency
Data Current Date: November 30, 2025
Map Projection: USA Contiguous Albers Equal Area Conic

RMA Division - Insurance Services/TRO

The information displayed in this map is intended to serve as an aid in displaying data provided or stored by the Risk Management Agency. It does not modify, replace or supersede any USDA published policy provisions or procedures. Maps created by USDA Risk Management Agency are for spatial and visual context for depicting the basic information for "where". Maps are not considered a survey. General Reference Only

