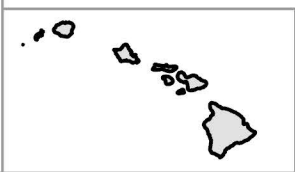
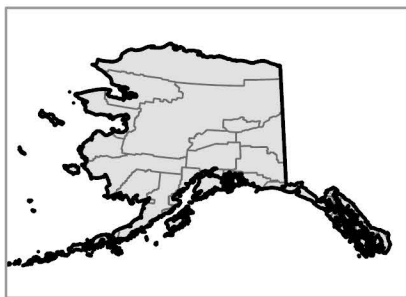
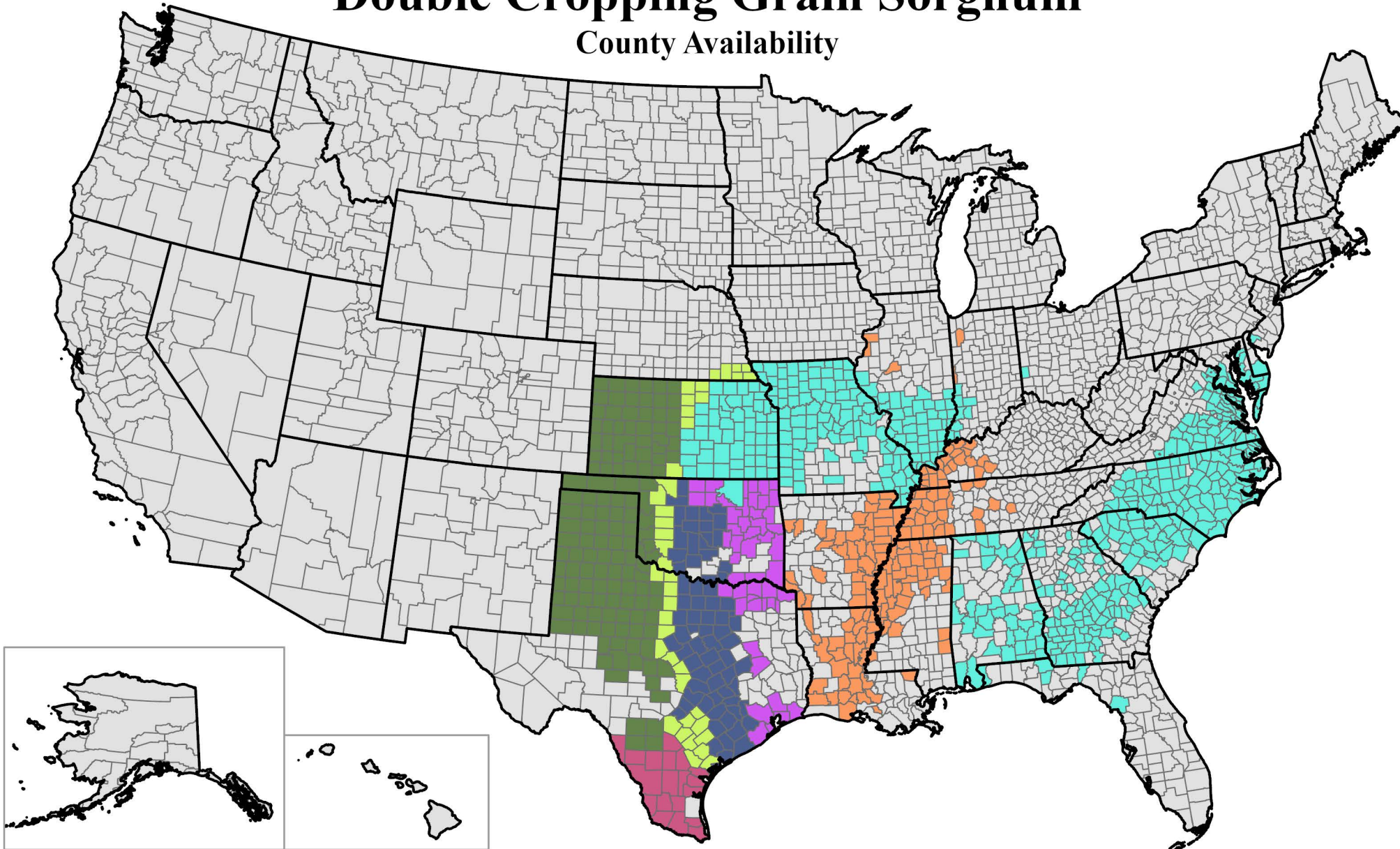


# Double Cropping Grain Sorghum

## County Availability



2026 - Detailed Option

- Already Available
- Blanket Written Agreement

■ Written Agreement - No History

■ Written Agreement - Two Years of History

■ Written Agreement - Three Years of History

■ Irrigated Double Cropping Only - Available via Blanket Written Agreement

■ Expanded Irrigated Double Cropping - No Written Agreement Required

■ XC and/or Relay Crop Written Agreement

Layer Credits: USDA

Source: USDA Risk Management Agency

Data Current Date: January 23, 2026

Map Projection: USA Contiguous Albers Equal Area Conic

Map Creation Date: January 27, 2026

**RMA Insurance Services**

Grain Sorghum - Double Cropping - Public Map

The information displayed in this map is intended to serve as an aid in displaying data provided or stored by the Risk Management Agency. It does not modify, replace or supersede any USDA published policy provisions or procedures. Maps created by USDA Risk Management Agency are for spatial and visual context for depicting the basic information for "where". Maps are not considered a survey. General Reference Only

