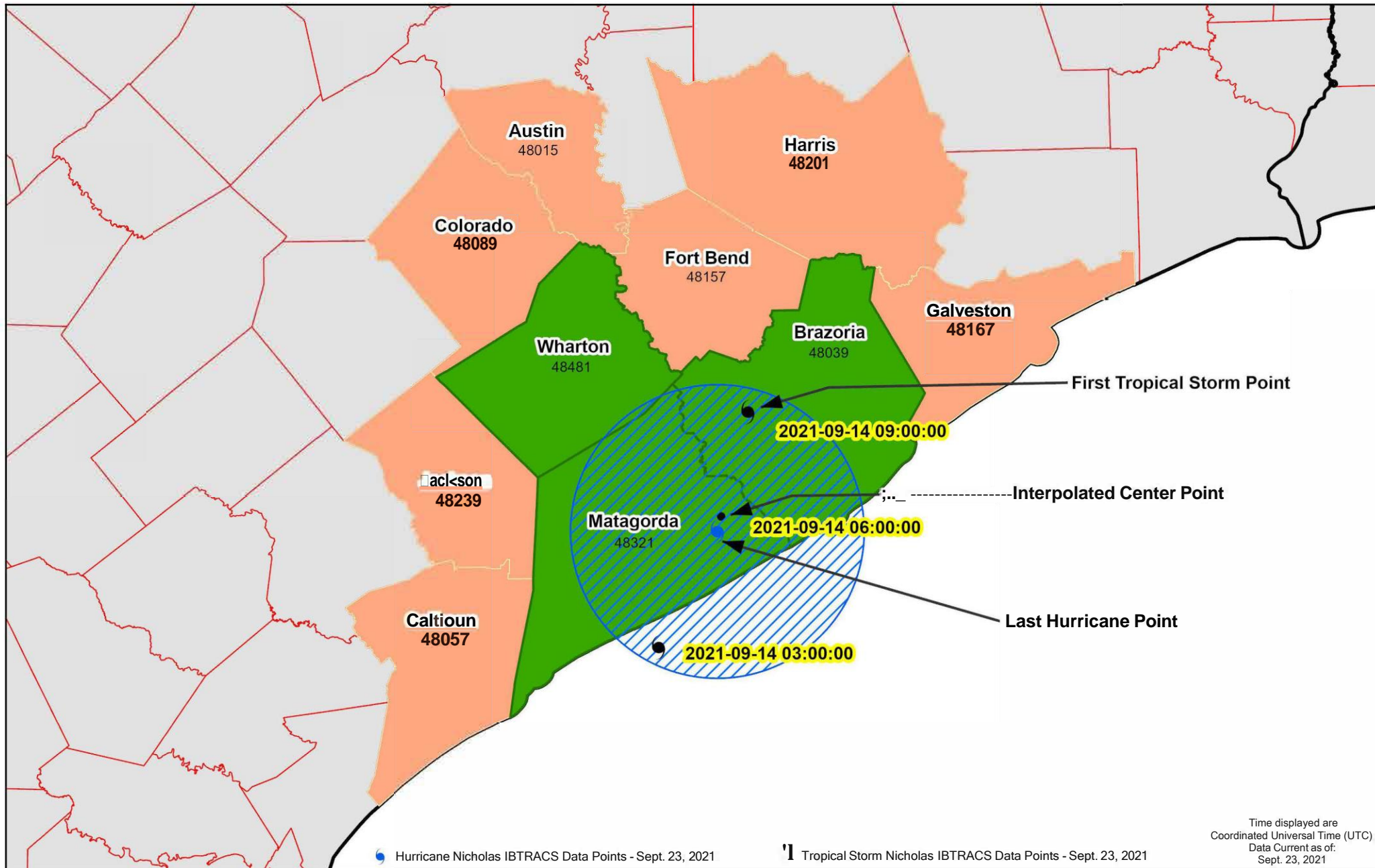


2021 Hurricane Nicholas - IBTRACS

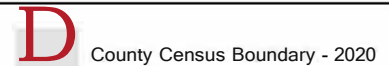
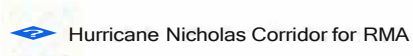
<https://www.ncei.noaa.gov/data/international-best-track-archive-for-climate-stewardship-ibtracs/v04r00/access/shapefile/>



Hurricane Nicholas IBTRACS Data Points - Sept. 23, 2021

Tropical Storm Nicholas IBTRACS Data Points - Sept. 23, 2021

Time displayed are
Coordinated Universal Time (UTC)
Data Current as of:
Sept. 23, 2021



The information displayed in this map is intended to serve as an aid in displaying data provided or stored by the Risk Management Agency. It does not modify, replace or supersede any USDA published policy provisions or procedures.

Projection: US A Contiguous Albers Equal Area Conic

