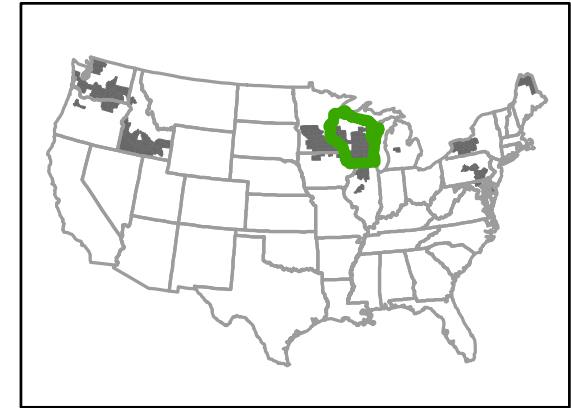


# Wisconsin

# Green Peas



**Commodity - 64**

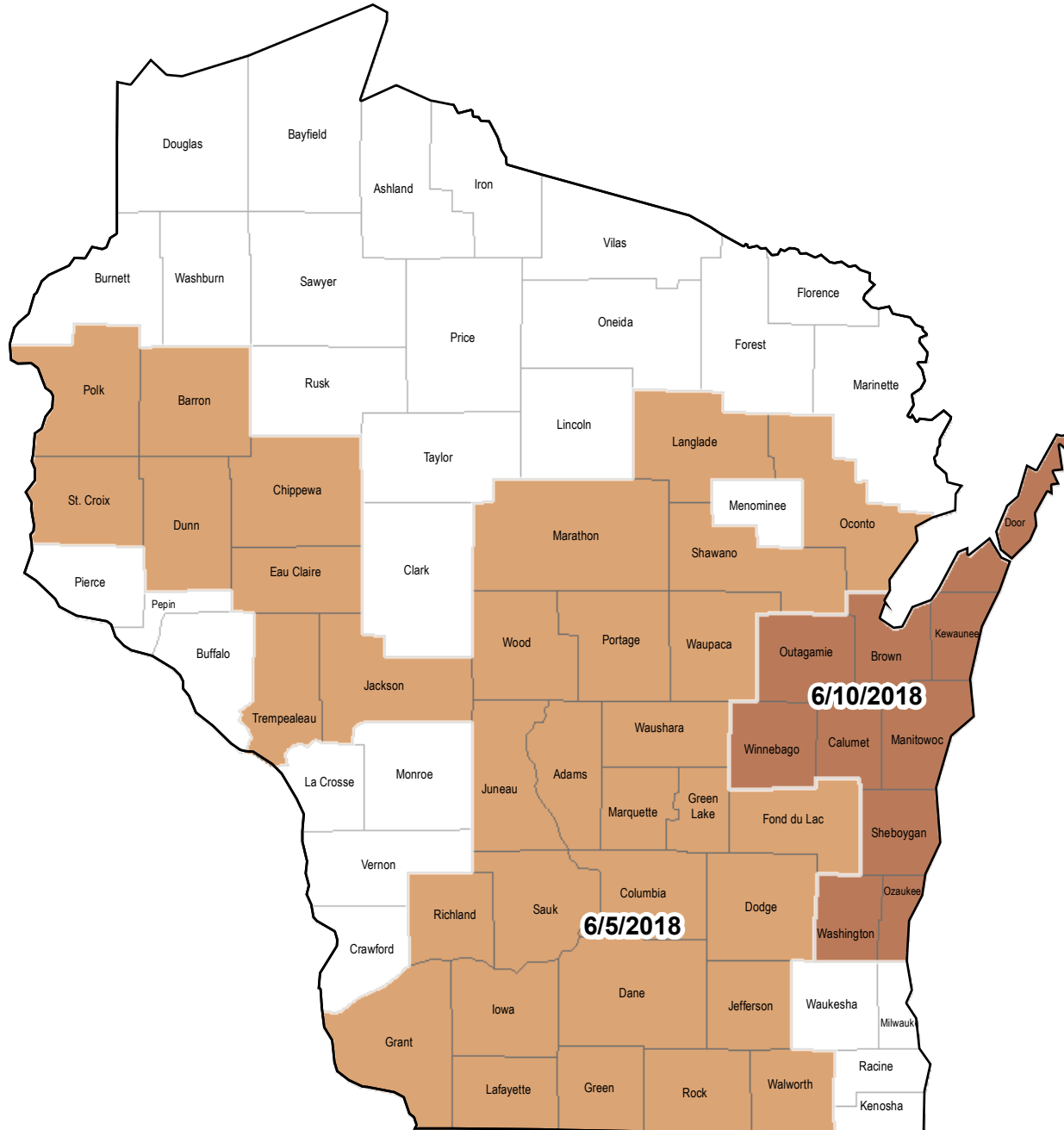

**Insurance Plan:  
90 - APH**

## Saint Paul Region 2018 Final Plant Dates

### Federal Crop Insurance

No Program

Planted acreage in a "No Program" county may be insurable by written agreement.



The information displayed in this map is intended as an aid in displaying data provided or stored by the Risk Management Agency. It does not modify, replace or supersede any USDA published policy provisions or procedures.

USDA Risk Management Agency's 2018 crop year sales, planting and reporting dates are published on the County Actuarial Table Special Provisions of Insurance document in the Actuarial Information Browser at <http://webapp.rma.usda.gov/apps/actuarialinformationbrowser2018/CropCriteria.aspx>

### USDA Risk Management Agency

Map Creation Date: February 14, 2018

Map Projection: Web Mercator

RMA Business Analytics Division