Map Index

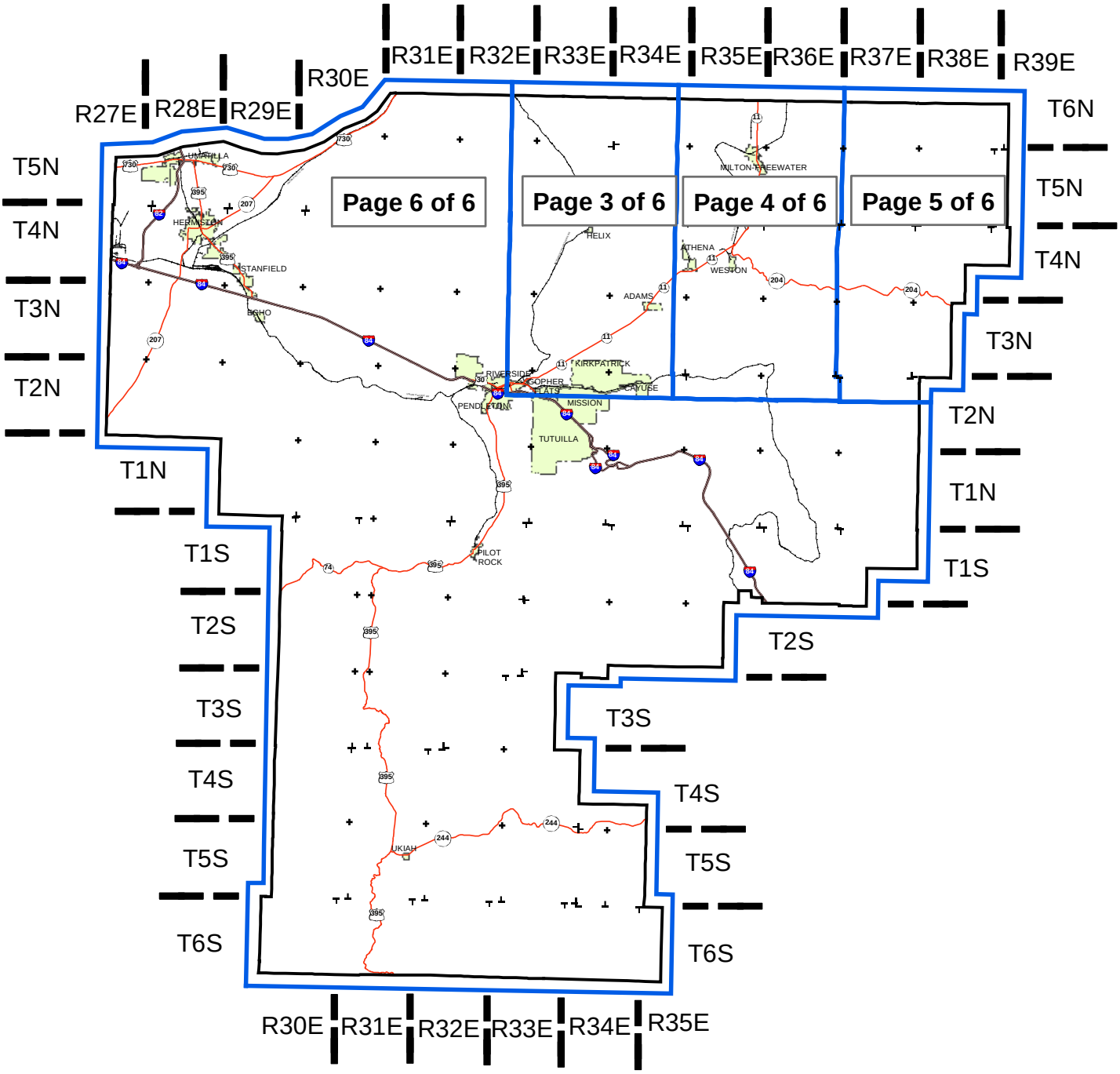
R27E
R28E
R29E
R30E
R31E
R32E
R33E
R34E
R35E
R36E
R37E
R38E
R39E
T6N
T5N
T4N
T3N
T2N
T1N
T1S
T2S
T3S
T4S
T5S
T6S
Page 6 of 6
Page 3 of 6
Page 4 of 6
Page 5 of 6
UMATILLA
HERMISTON
STANFIELD
BOARDMAN
HELIX
ADAMS
ATHENA
WESTON
MILTON-FREEWATER
KIRKPATRICK
RIVERSIDE
GOPHER FLATS
PENDLETON
MISSION
TUTUILLA
PILOT ROCK
UKIAH

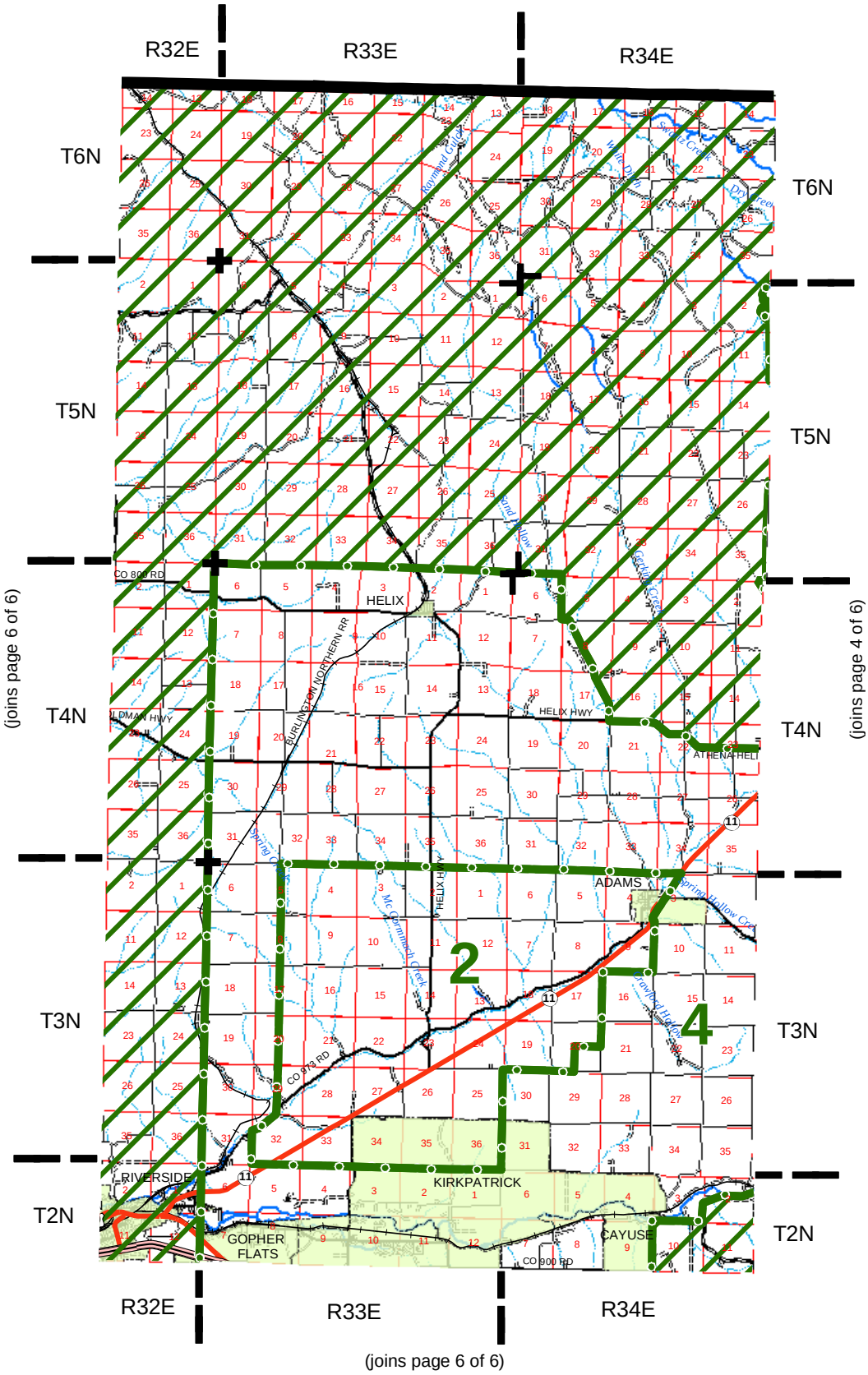

(joins page 6 of 6)

RMA Area Line

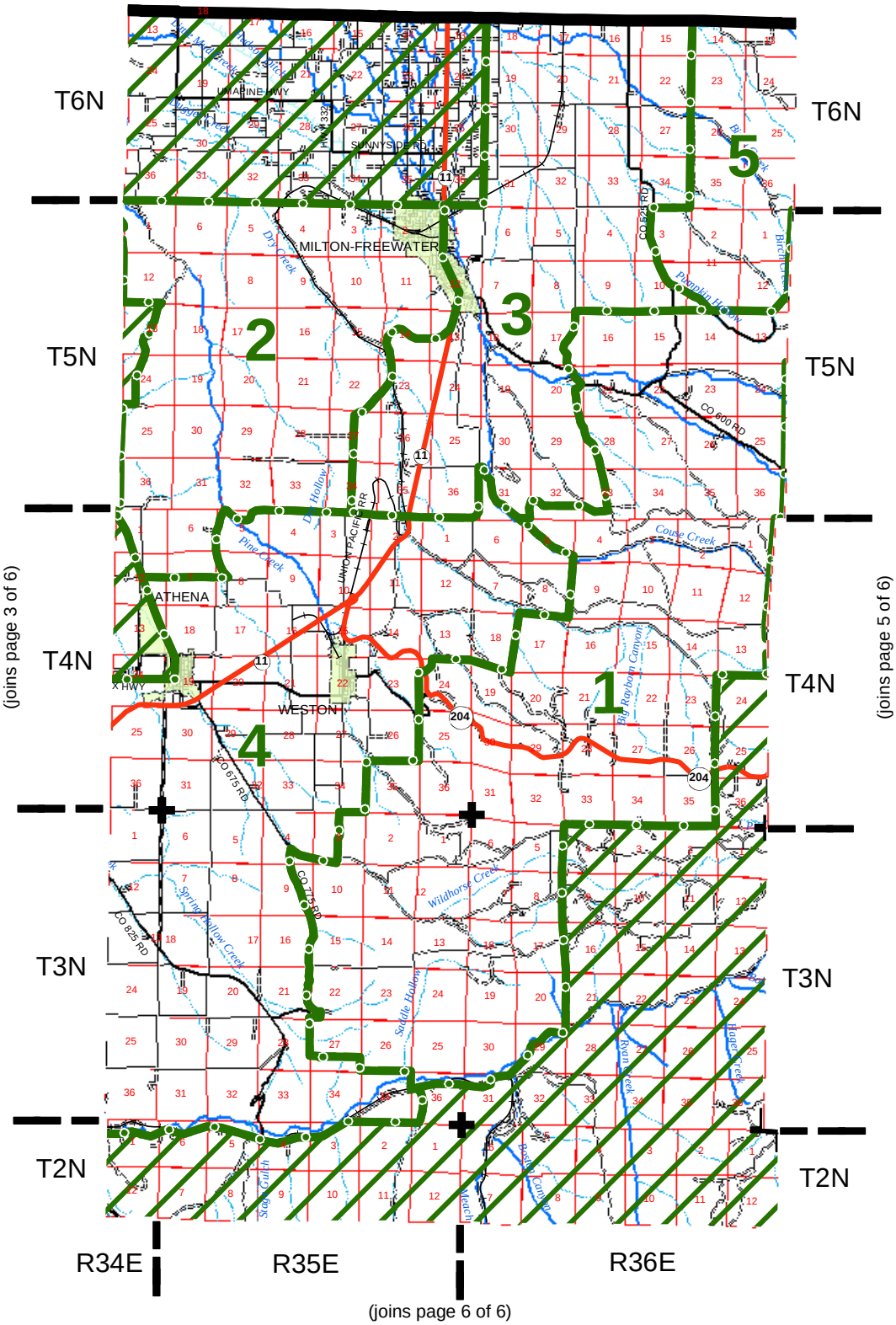

RMA Area Line

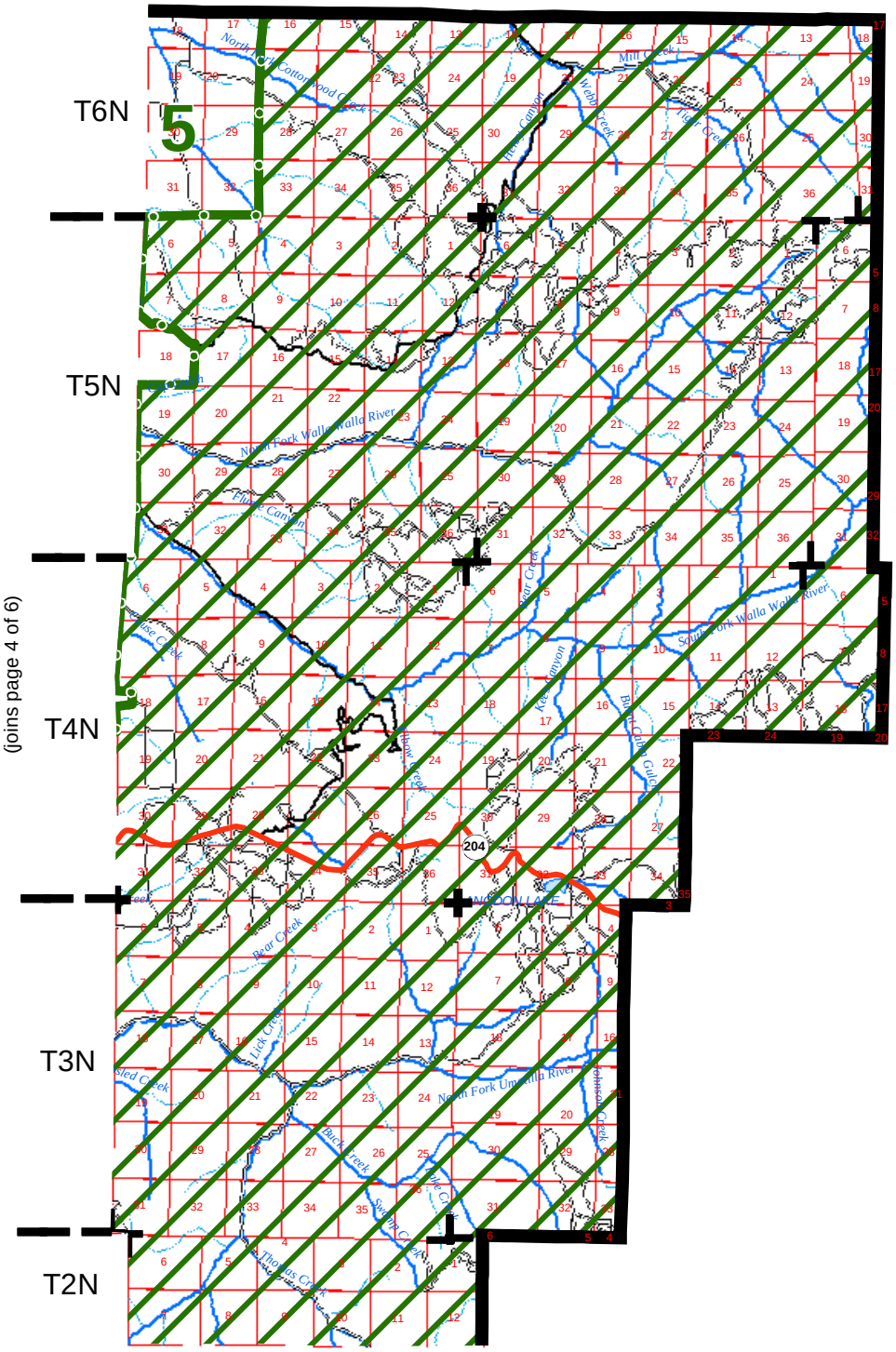

RMA Area Line

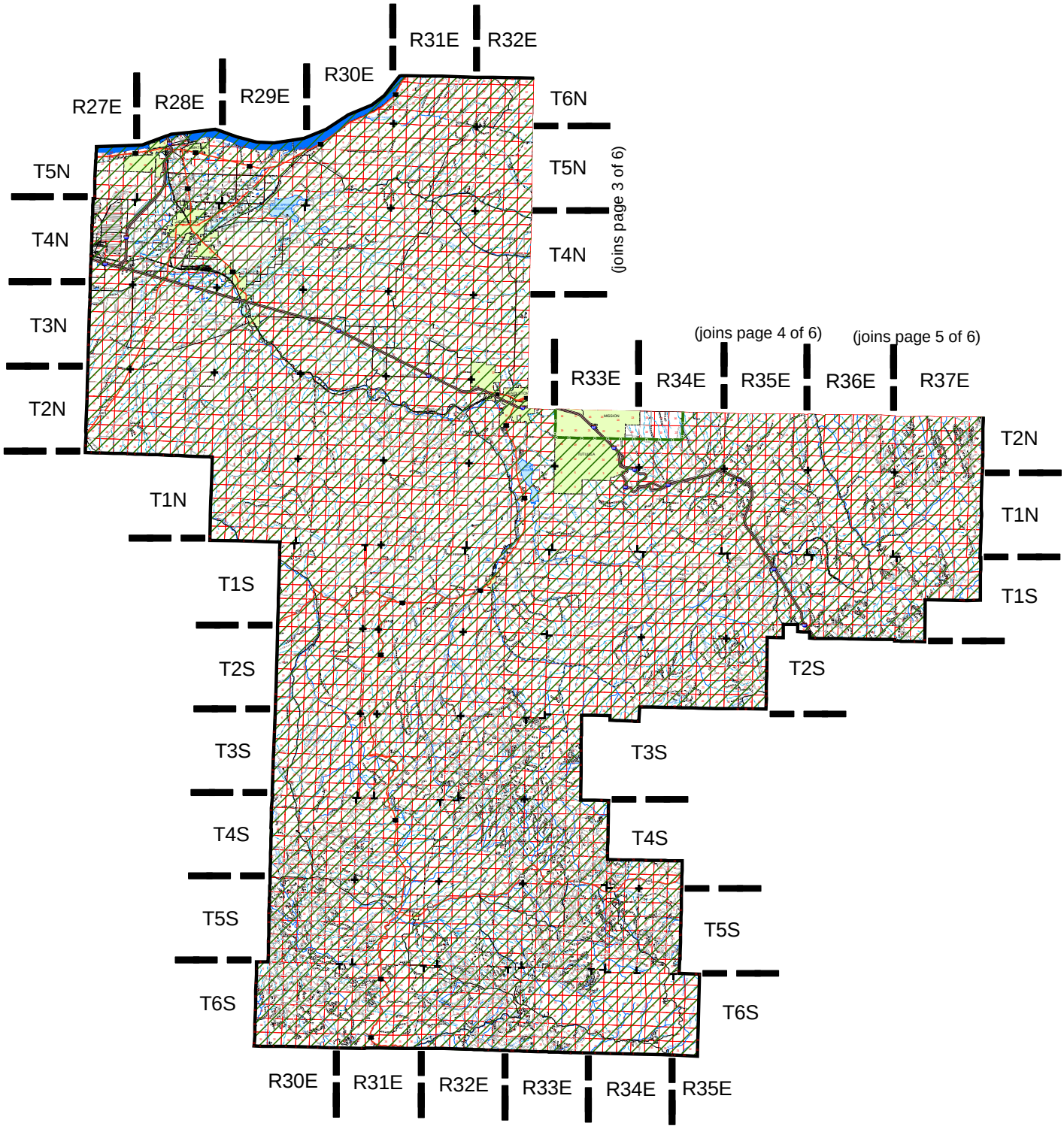
R27E
R28E
R29E
R30E
R31E
R32E
R33E
R34E
R35E
R36E
R37E
T6N
T5N
T4N
T3N
T2N
T1N
T1S
T2S
T3S
T4S
T5S
T6S
(joins page 3 of 6)
(joins page 4 of 6)
(joins page 5 of 6)
RMA Area Line