18 - 099

FCI-33 Crop Insurance Actuarial Map

Prepared by the Springfield Field Underwriting Office

MAP INDEX

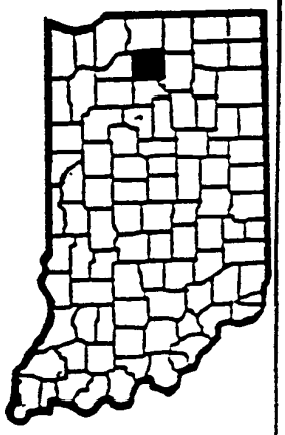

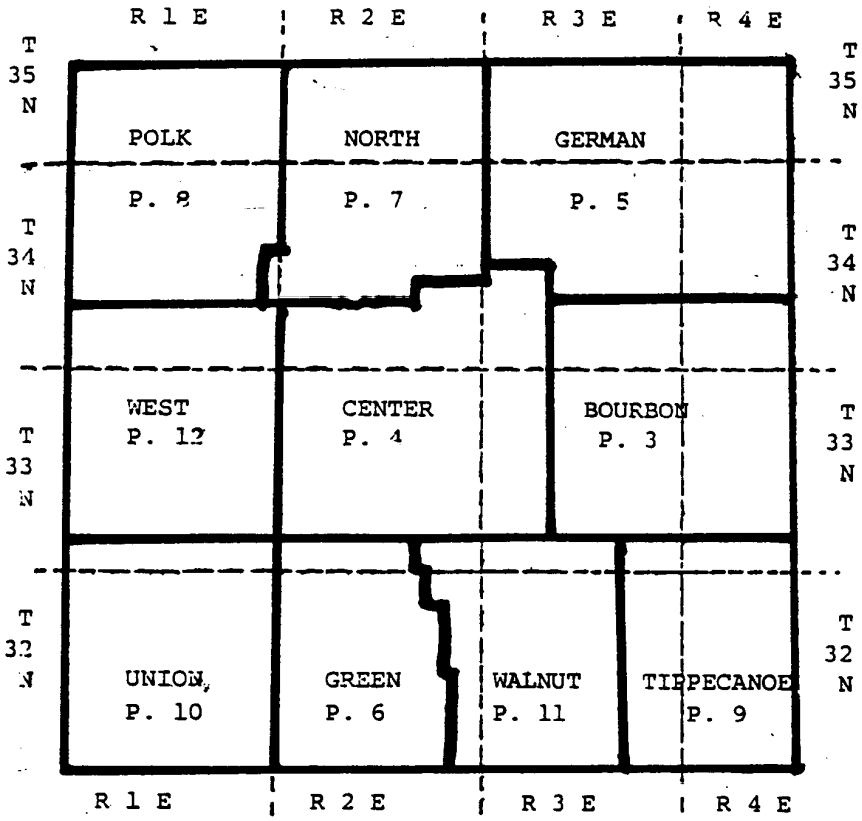

18-099

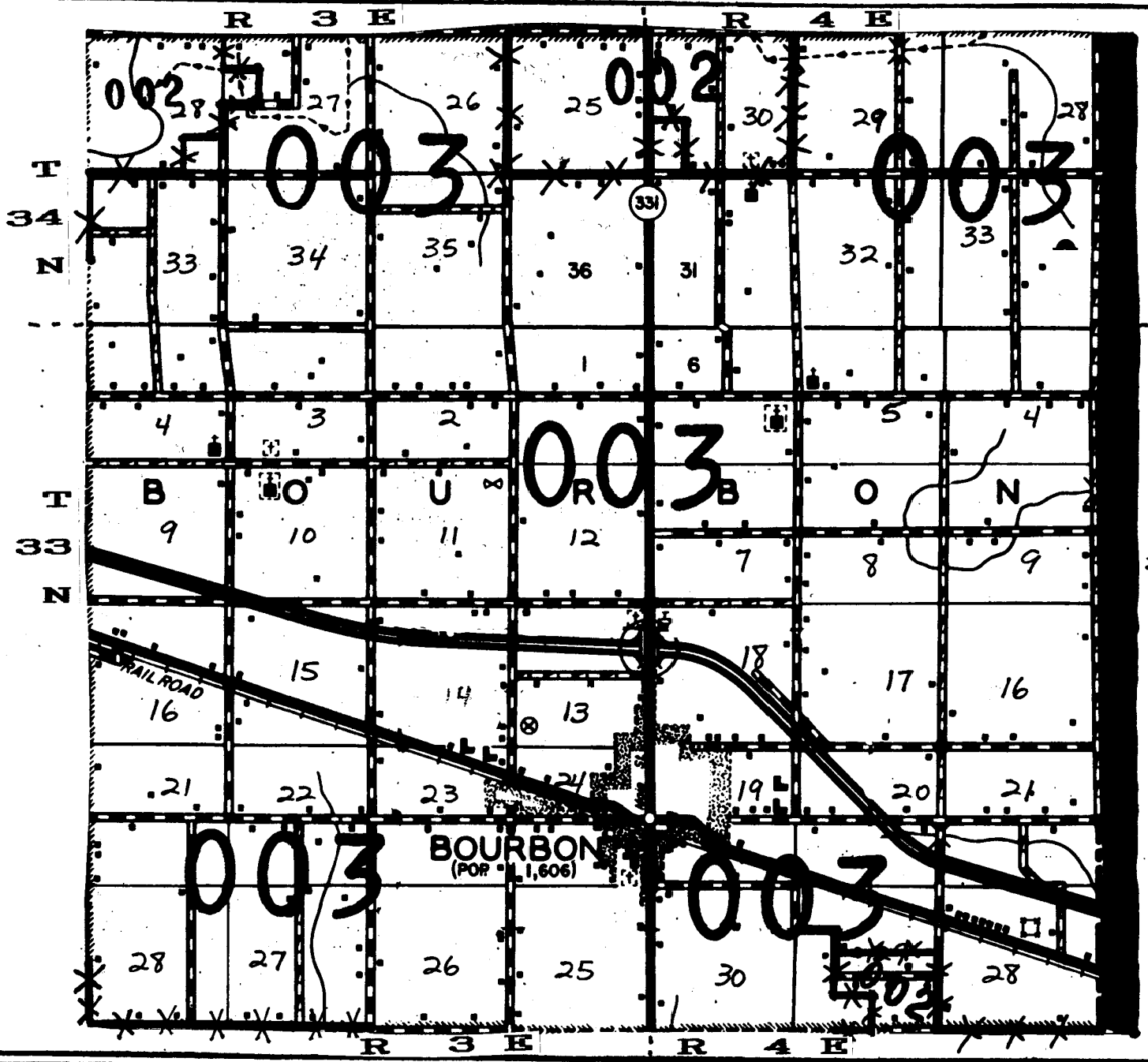

Date: JUN 21 1991

FCI-33 ACTUARIAL MAP

Page 3 of 12

18-099

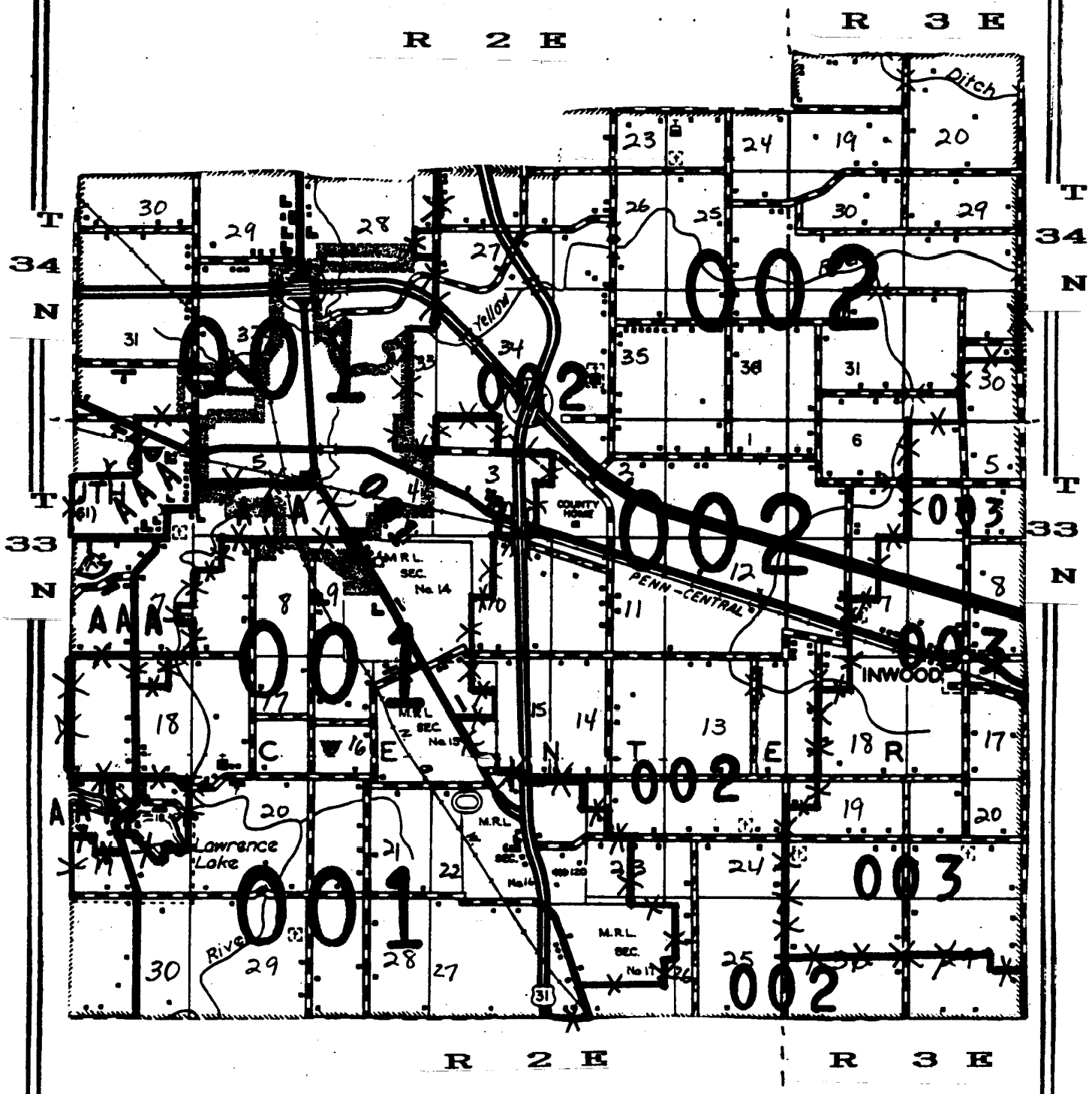

Date: JUN 2 1 [illegible]	FCI-33 ACTUARIAL MAP	Page 4 of 12

18-099

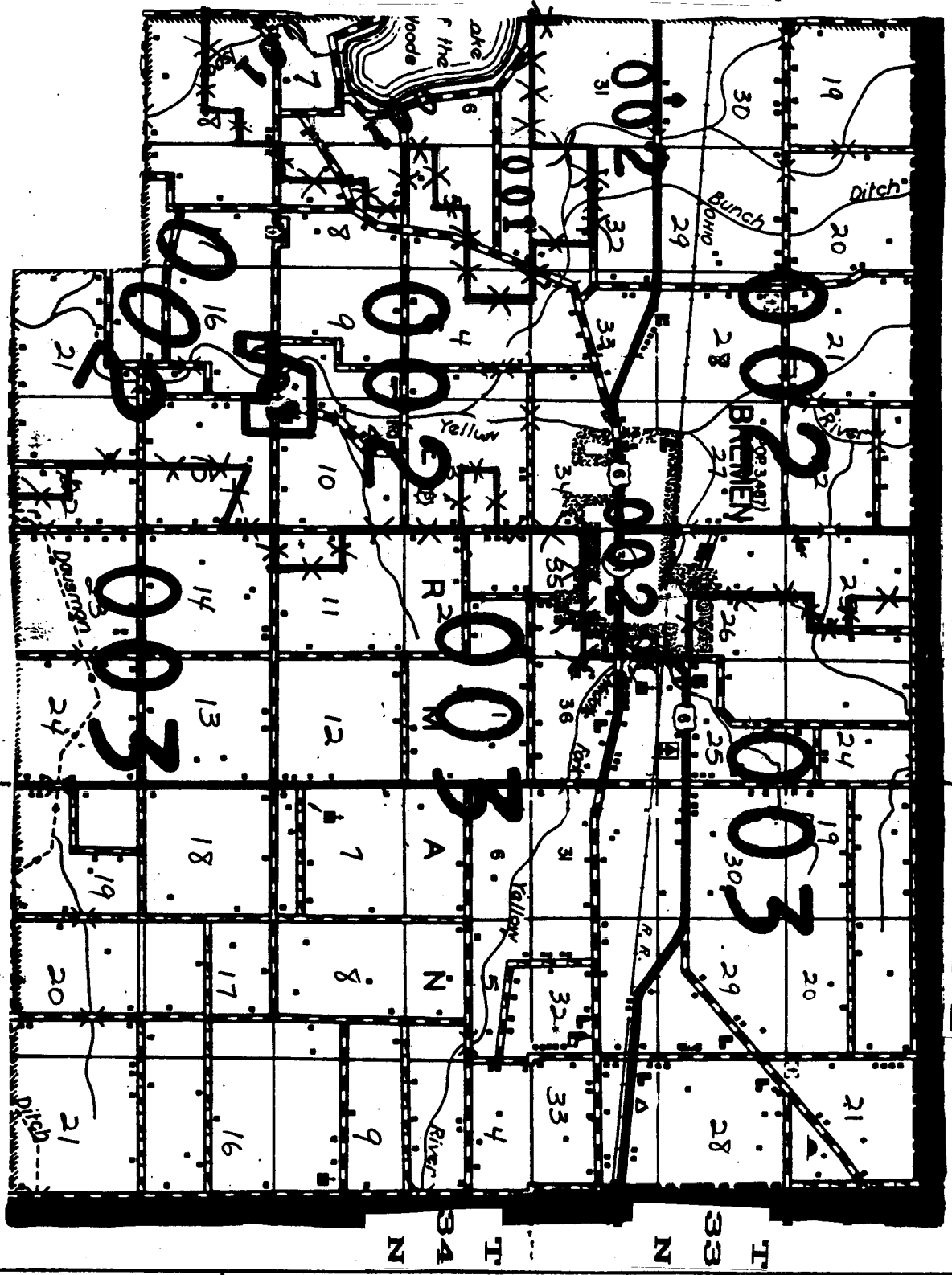

Date: JUN 2 1 199	FCI-33 ACTUARIAL MAP	Page 5 of 12

18-099

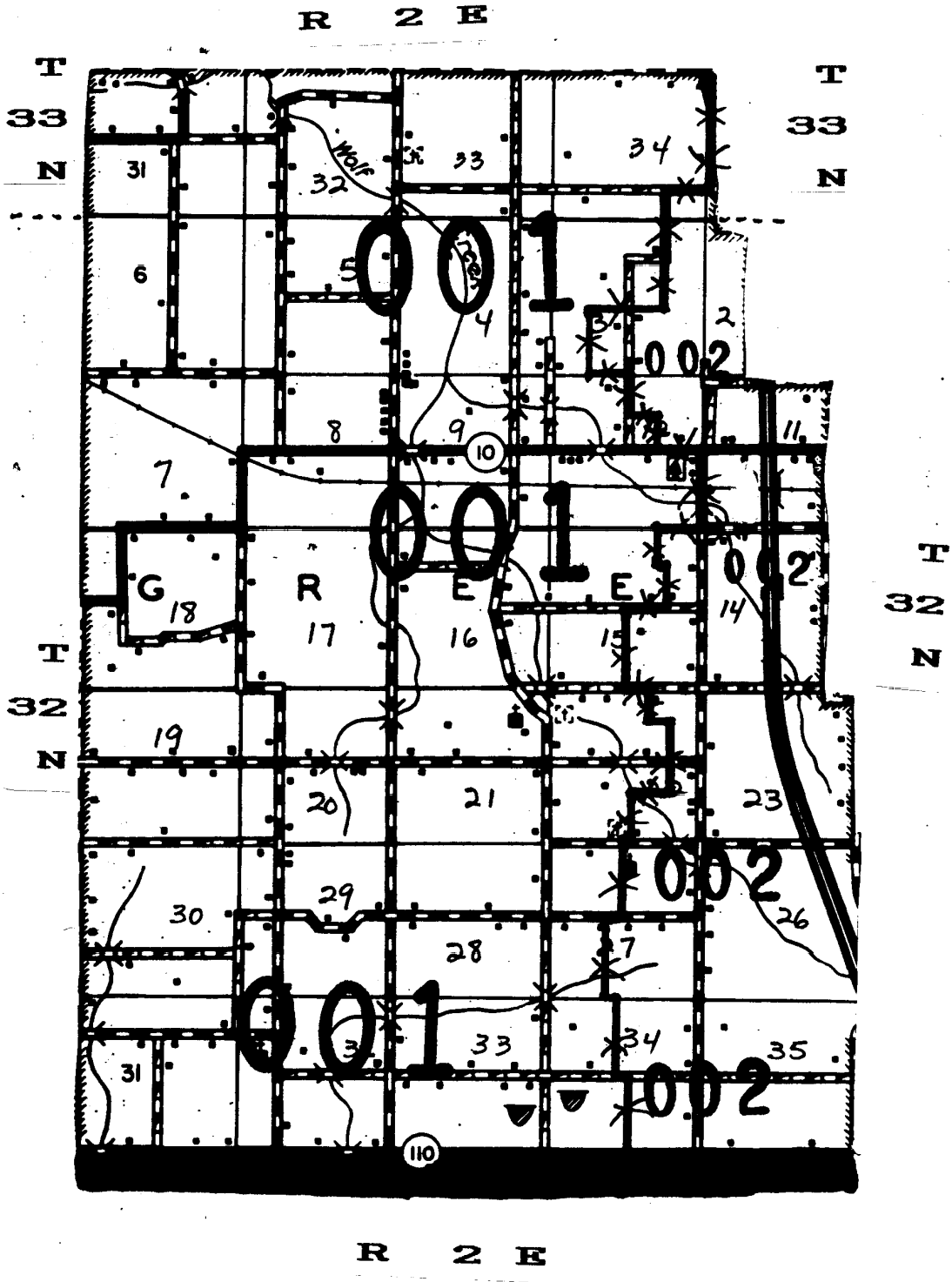

Date: JUN 2 1 1991	FCI-33 ACTUARIAL MAP	Page 6 of 12

18 - 099

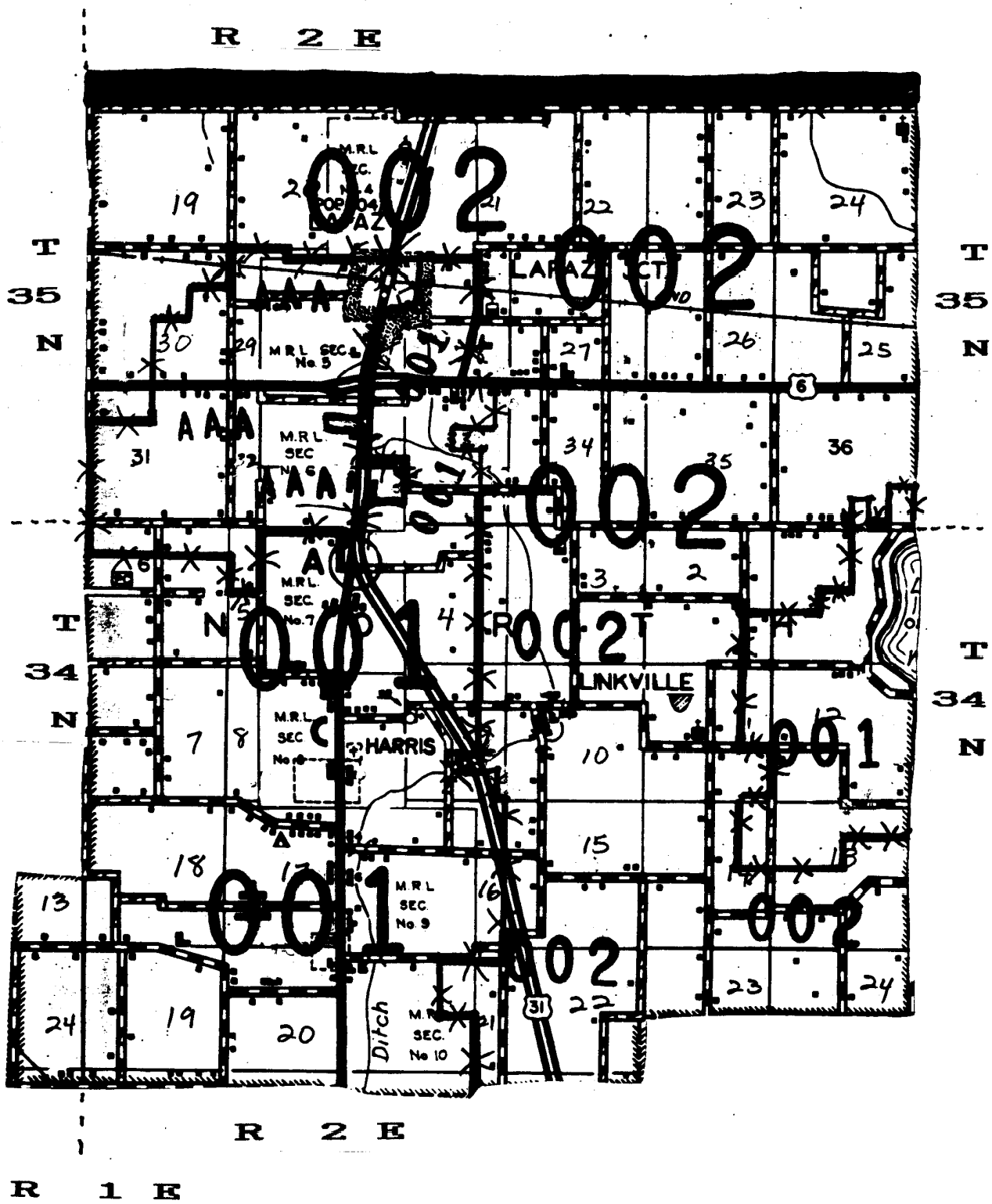

Date: JUN 21 1991	FCI-33 ACTUARIAL MAP	Page 7 of 12

18-099

R 1 E

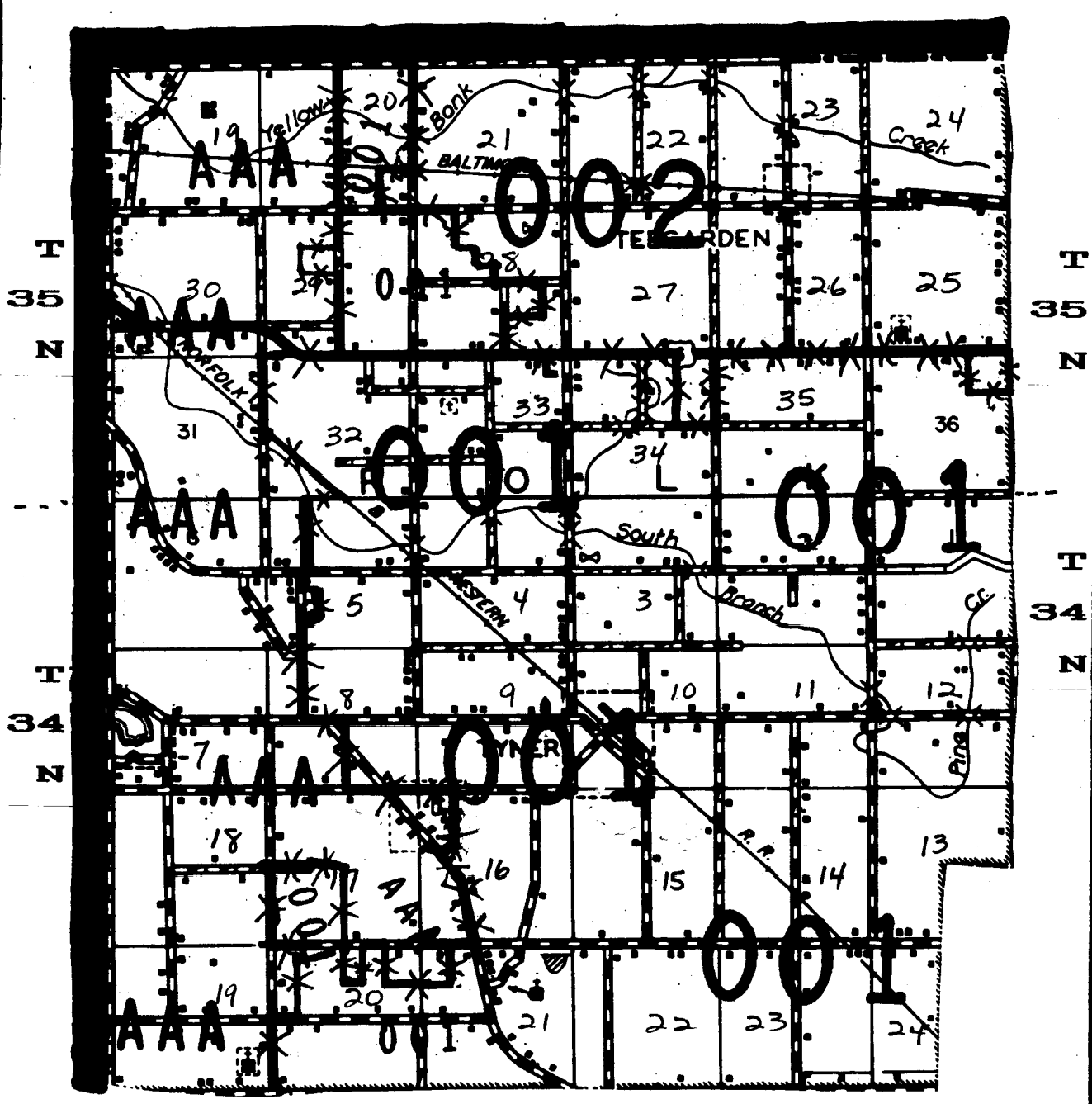

R 1 E

Date: JUN 2 1 1991	FCI-33 ACTUARIAL MAP	Page 8 of 12

18 - 099

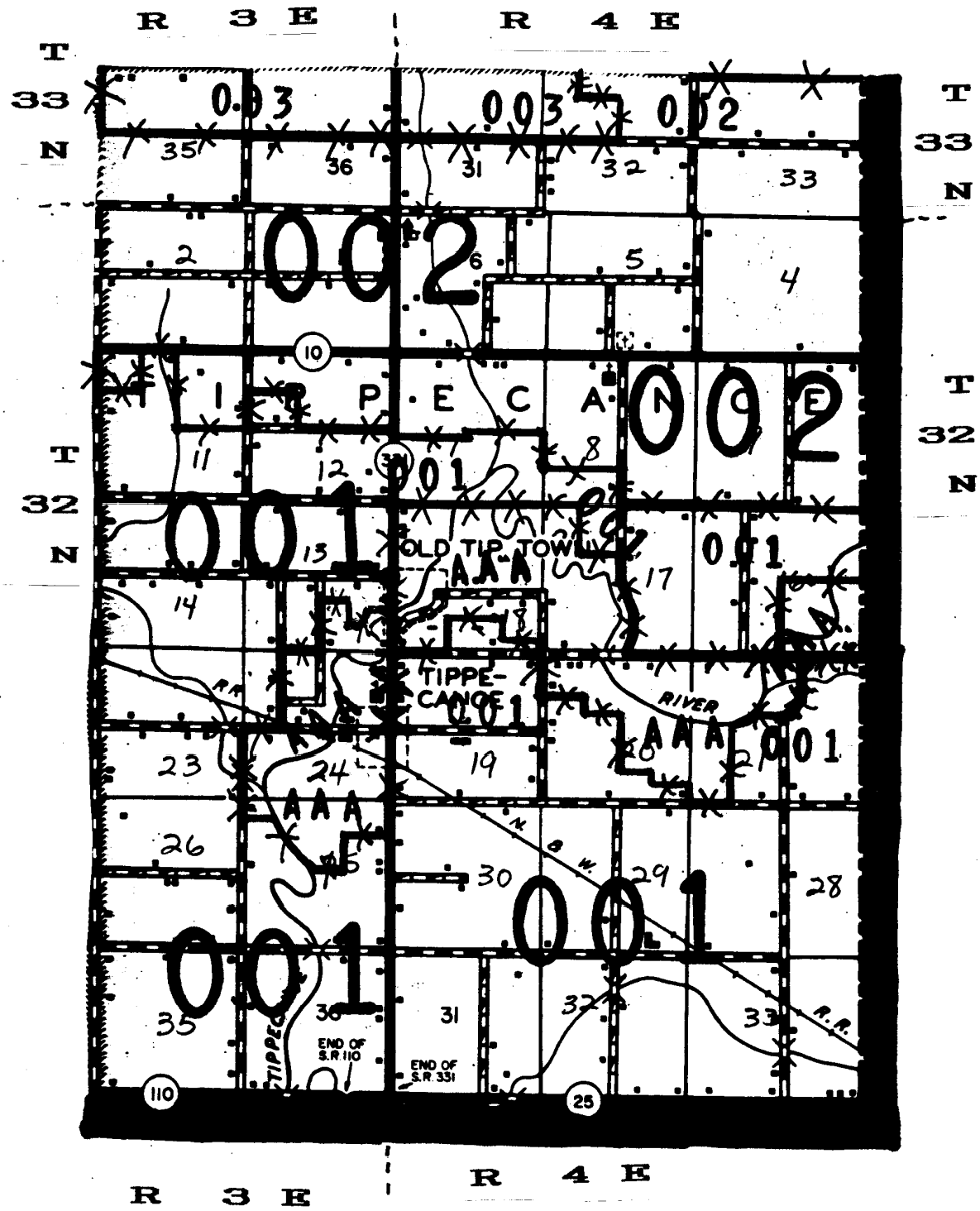

Date: JUN 21 1991	FCI-33 ACTUARIAL MAP	Page 9 of 12

18 - 099



Date: JUN 21 1991 | FCI-33 ACTUARIAL MAP | Page 10 of 12

18 - 099

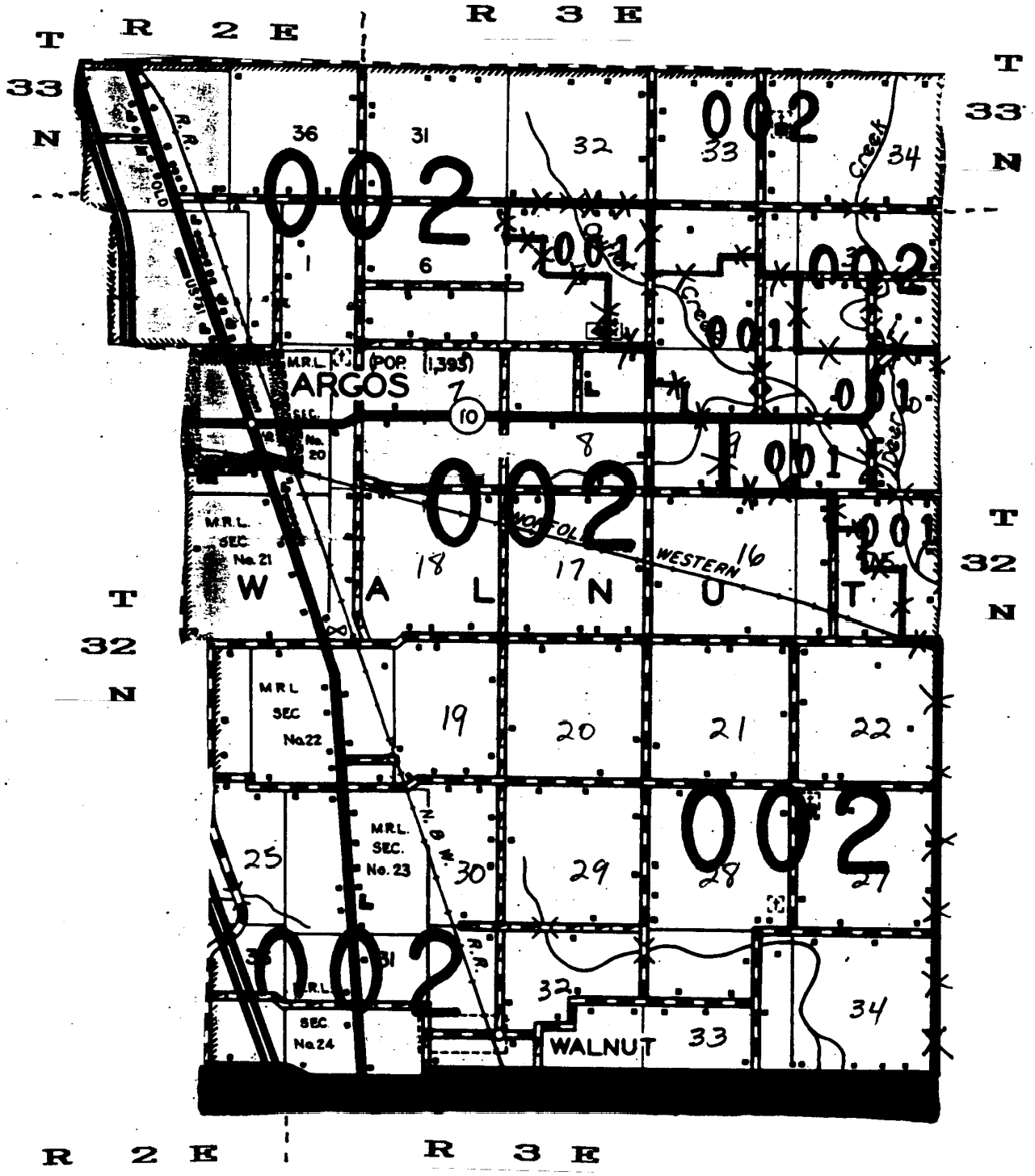

Date: JUN 2 1 1991	FCI-33 ACTUARIAL MAP	Page 11 of 12

18 - 099

R 1 E

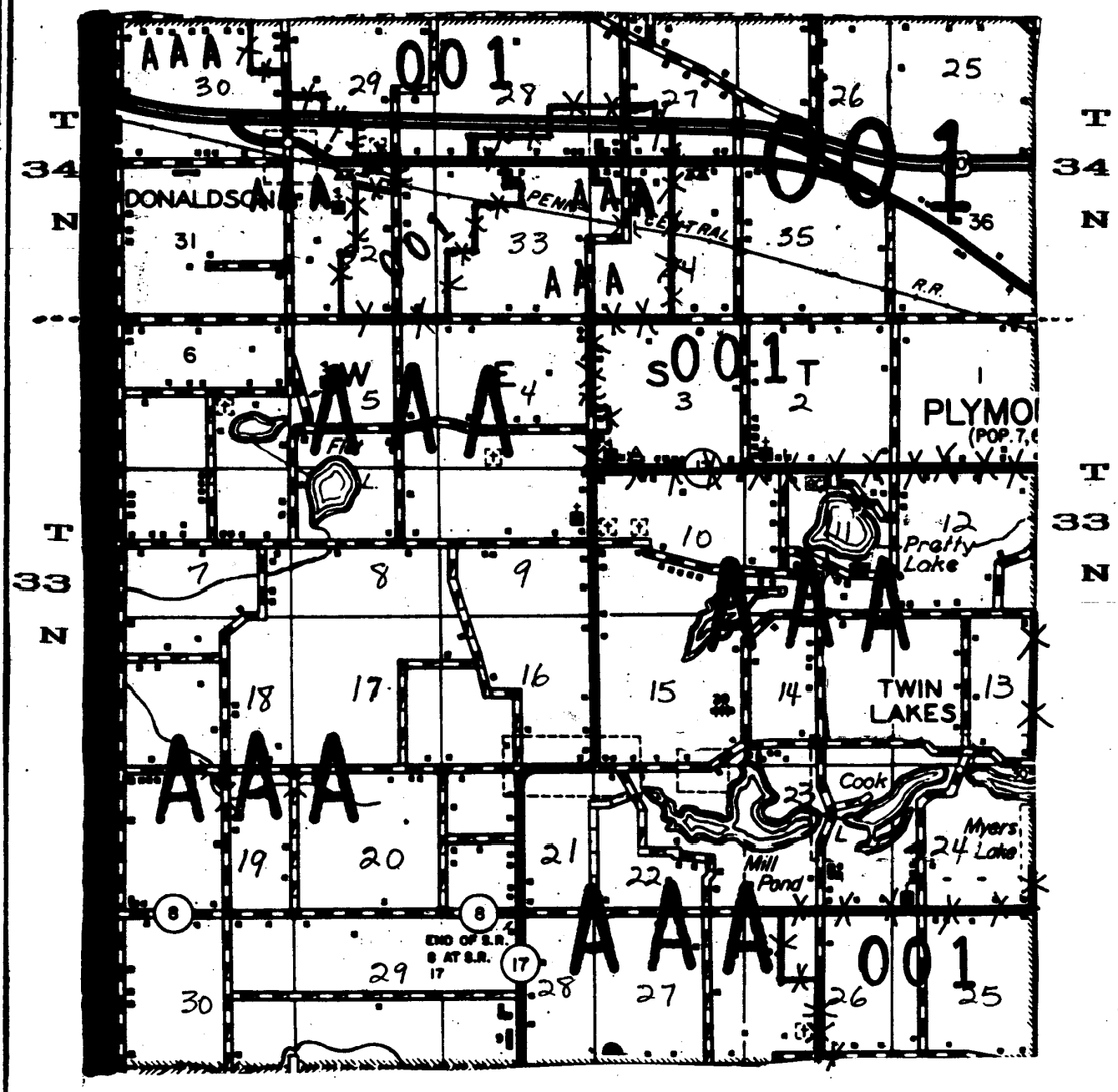

R 1 E

Date: JUN 21 1991	FCI-33 ACTUARIAL MAP	Page 12 of 12