FCI-33 Crop Insurance Actuarial Map

M A P I N D E X

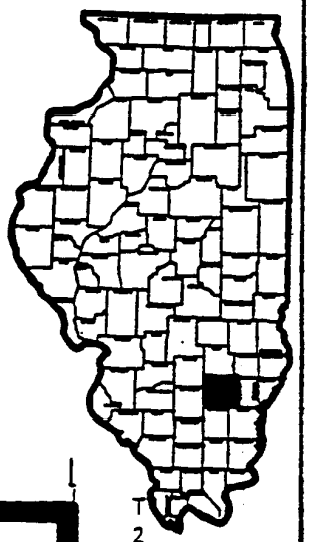

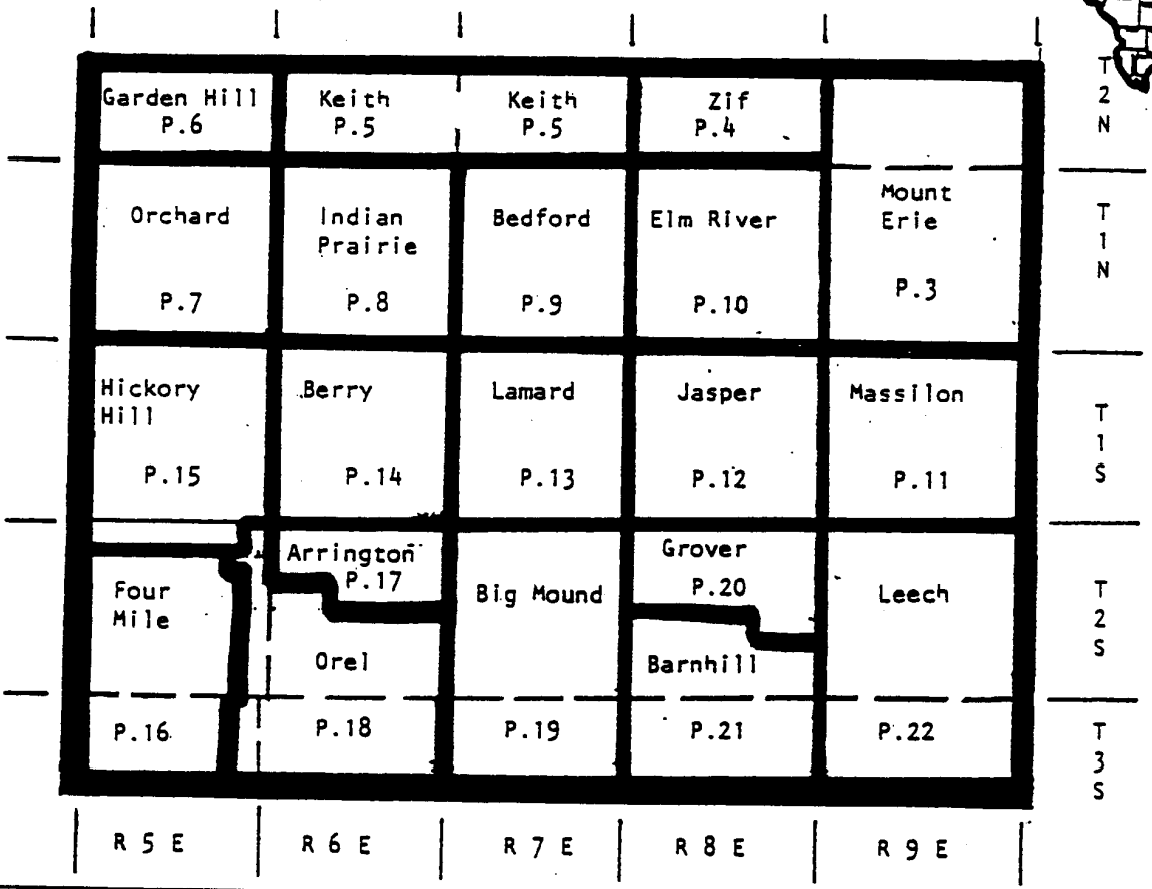

Date: NOV 09 1994

FCI-33 ACTUARIAL MAP

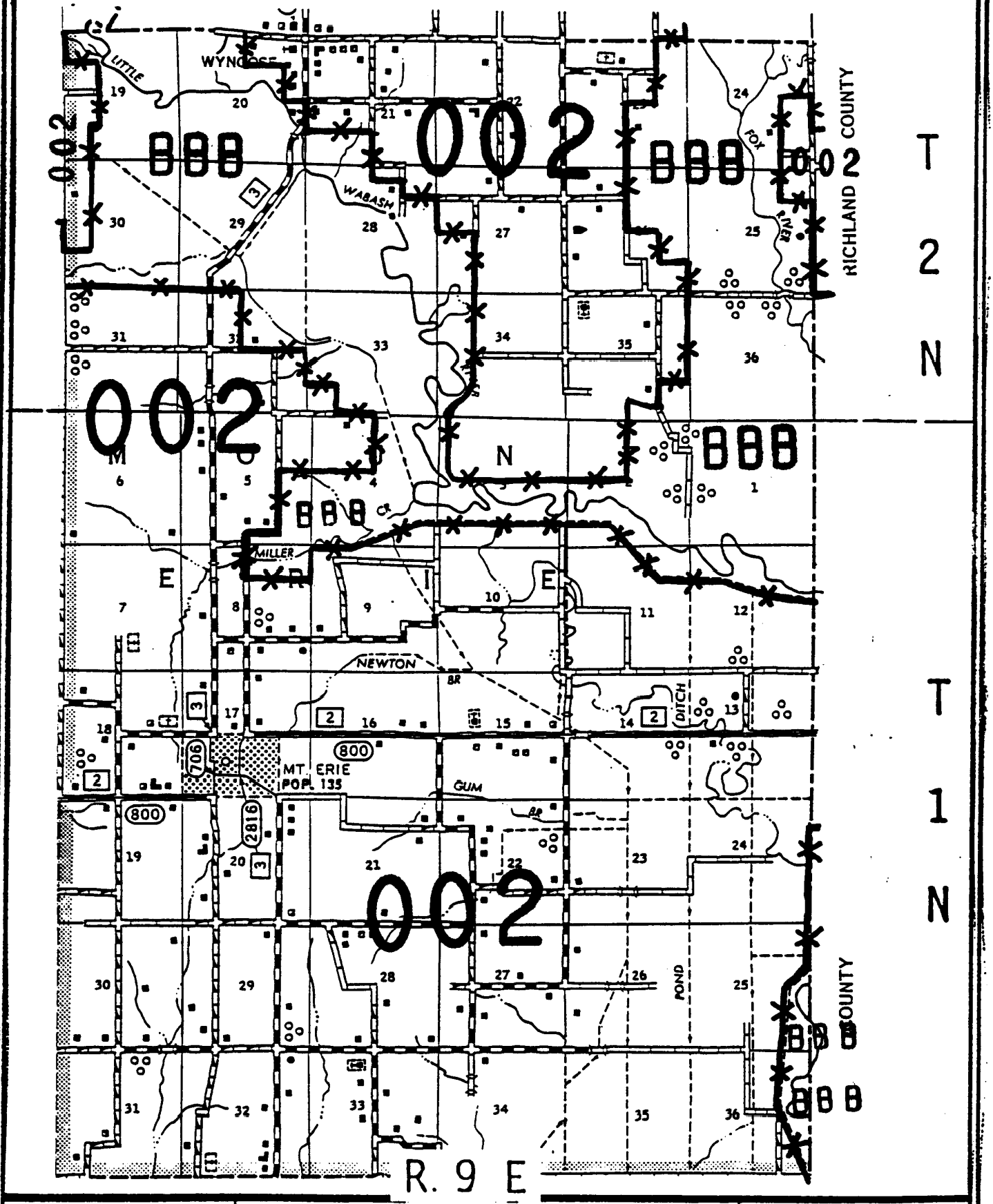

DATE: NOV 09 1994 | FCI-33 ACTUARIAL MAP | PG 3 OF 22

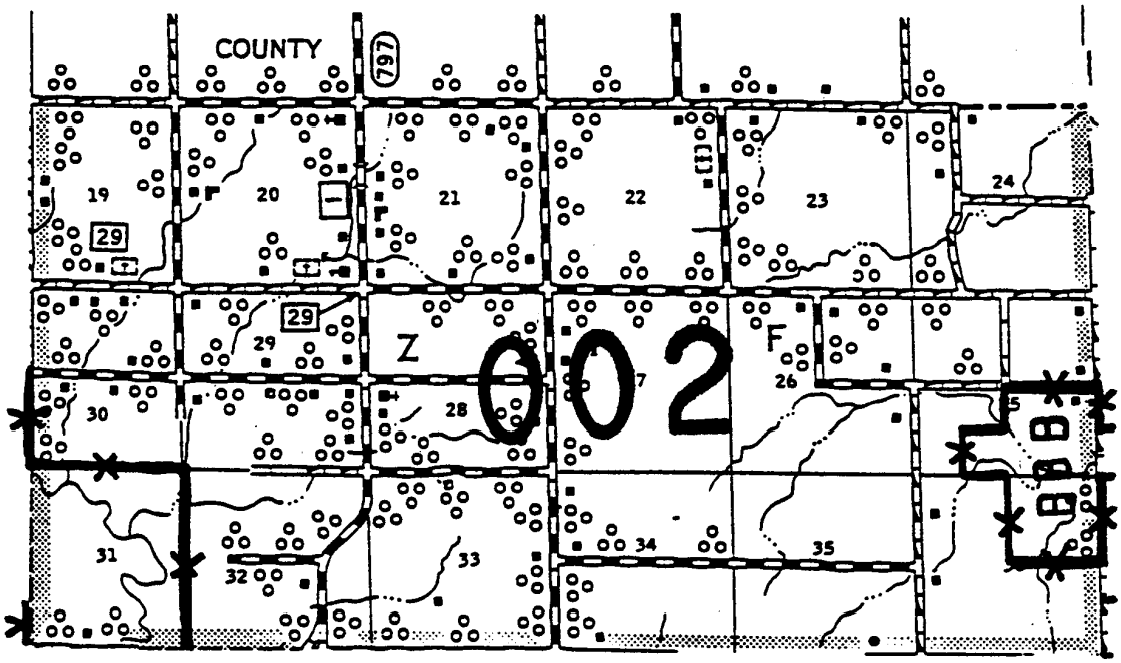

T 2 N

R 8 E

DATE: NOV 09 1994 | FCI-33 ACTUARIAL MAP | PG 4 OF 22

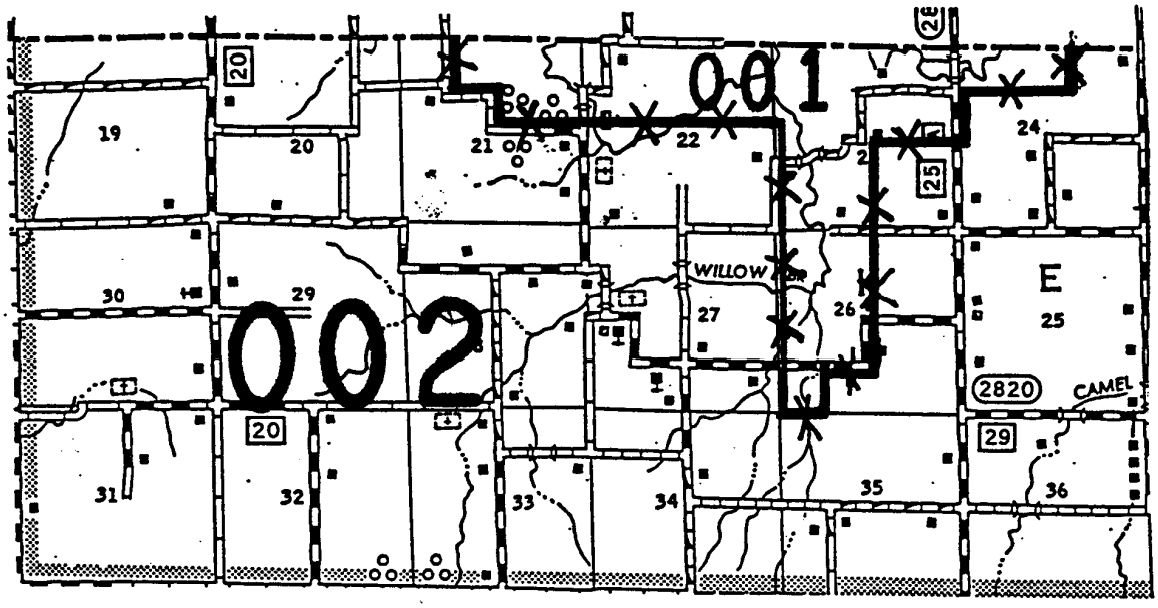
001
002
WILLOW
CAMEL
2820
20
25
29
19
20
21
22
24
30
29
27
26
25
31
32
33
34
35
36
T
2
N

R 6 E

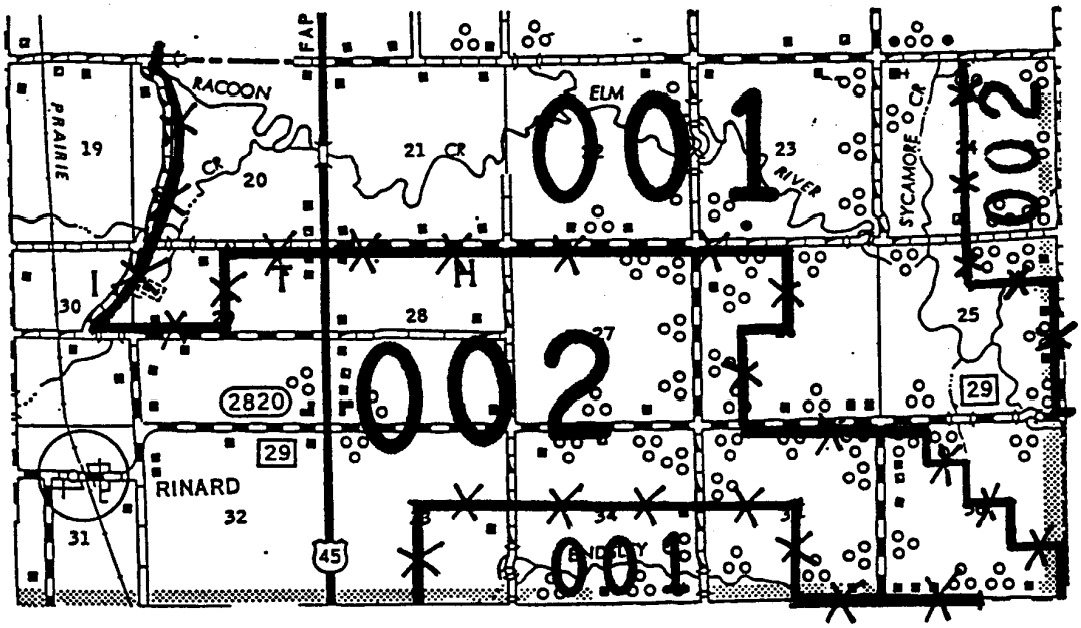
001
002
RACOON
ELM
PRAIRIE
CR
RIVER
SYCAMORE CR
FAP
2820
29
45
RINARD
19
20
21
23
30
28
27
25
31
32
34
T
2
N

R 7 E

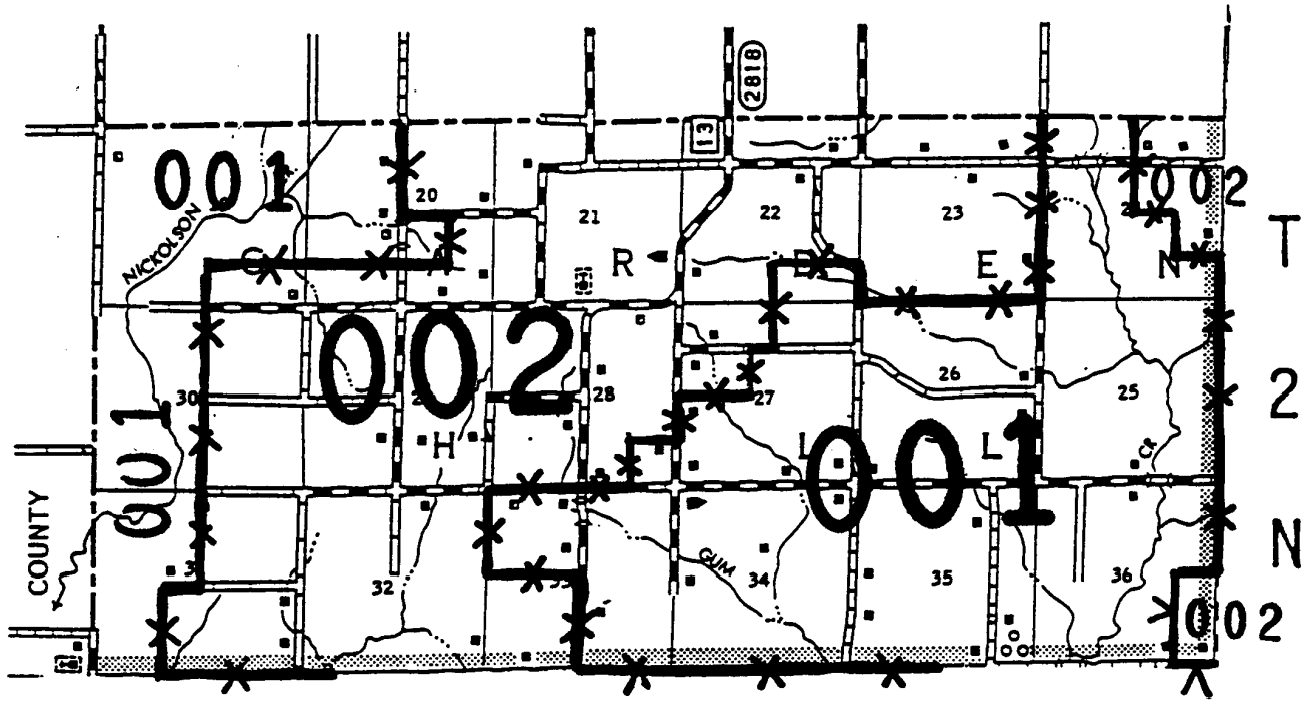
001
002
001
002
001
002
T
2
N
R
E
20
21
22
23
24
25
26
27
28
29
30
31
32
33
34
35
36
NICHOLSON
GUM
COUNTY
113
2818

R 5 E

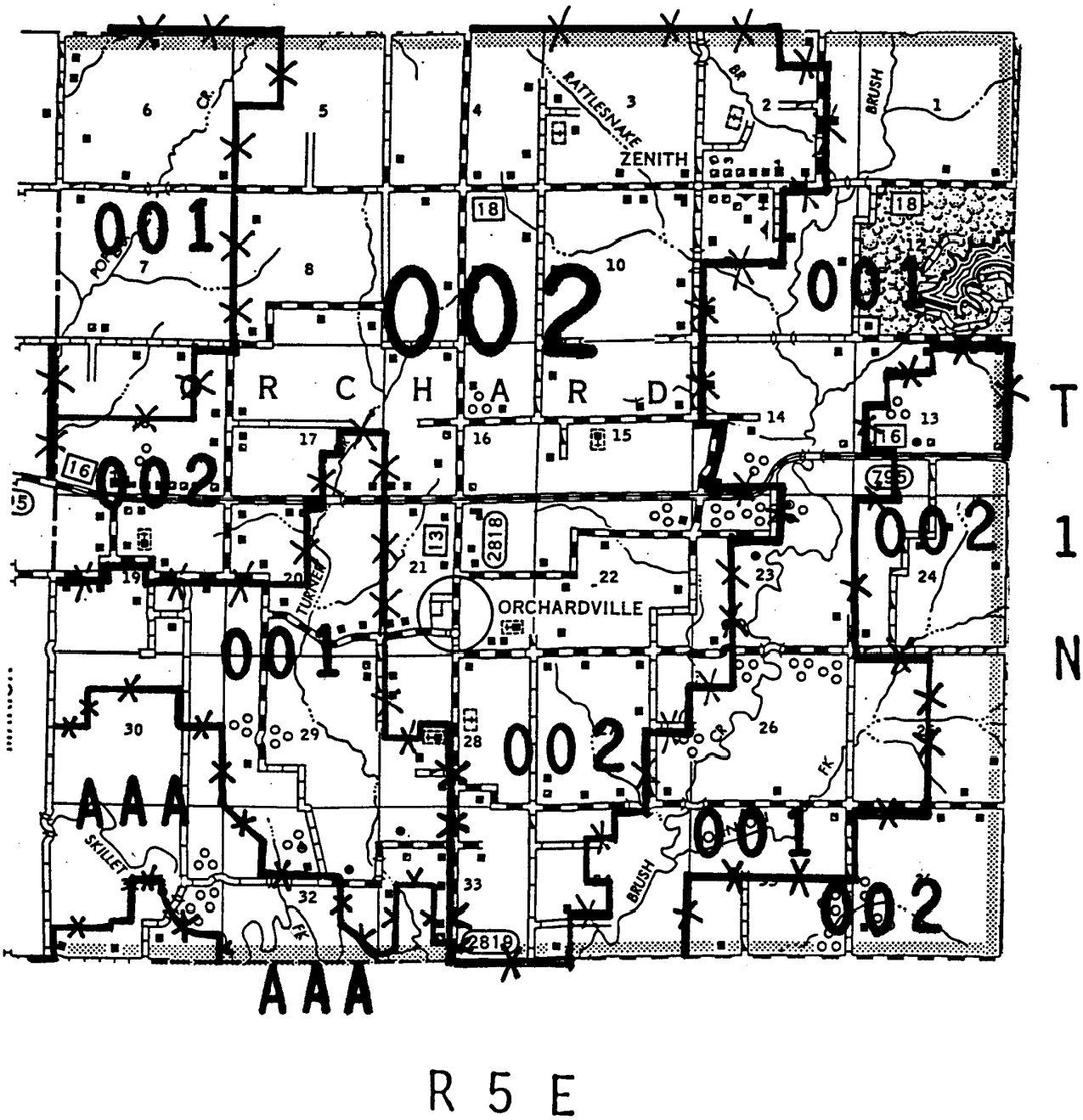

DATE: NOV 09 1994 | FCI-33 ACTUARIAL MAP | PG 7 OF 22

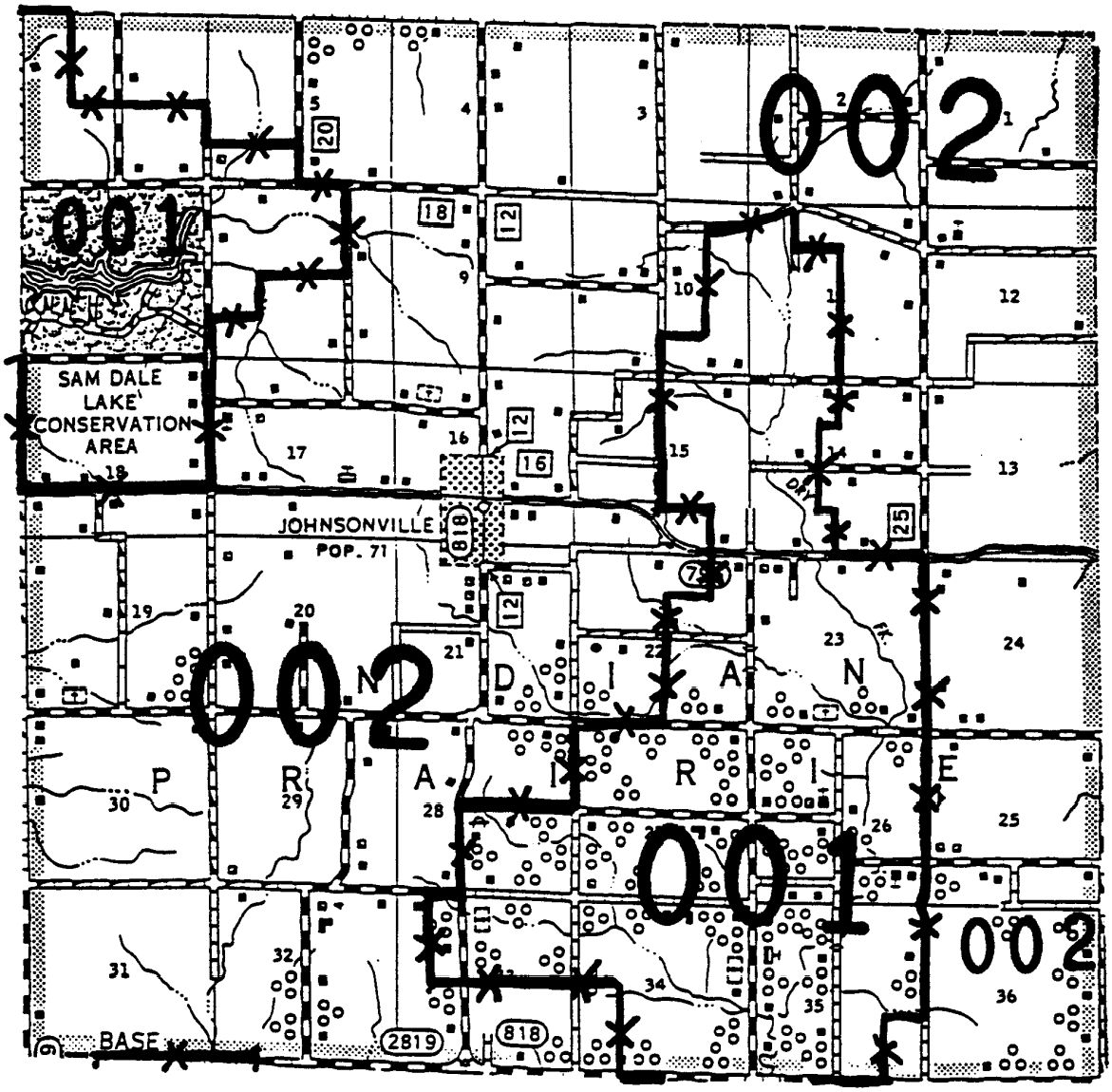
002
001
SAM DALE
LAKE
CONSERVATION
AREA
JOHNSONVILLE
POP. 71
002
N
D I A N
P R A I R I E
001
002
BASE
2819
818
T 1 N
R 6 E

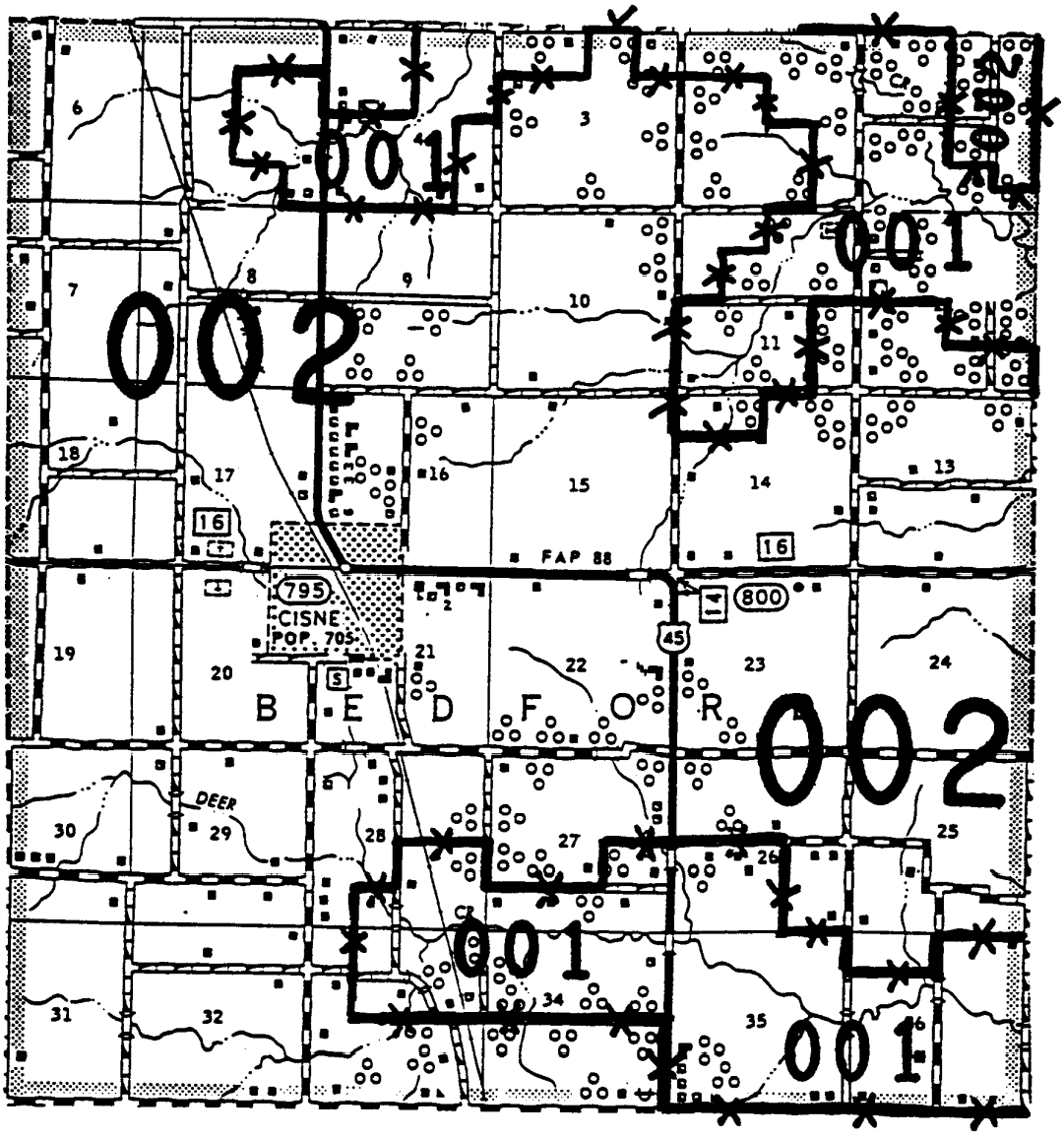

T 1 N

R 7 E

DATE: NOV 09 1994 | FCI-33 ACTUARIAL MAP | PG 9 OF 22

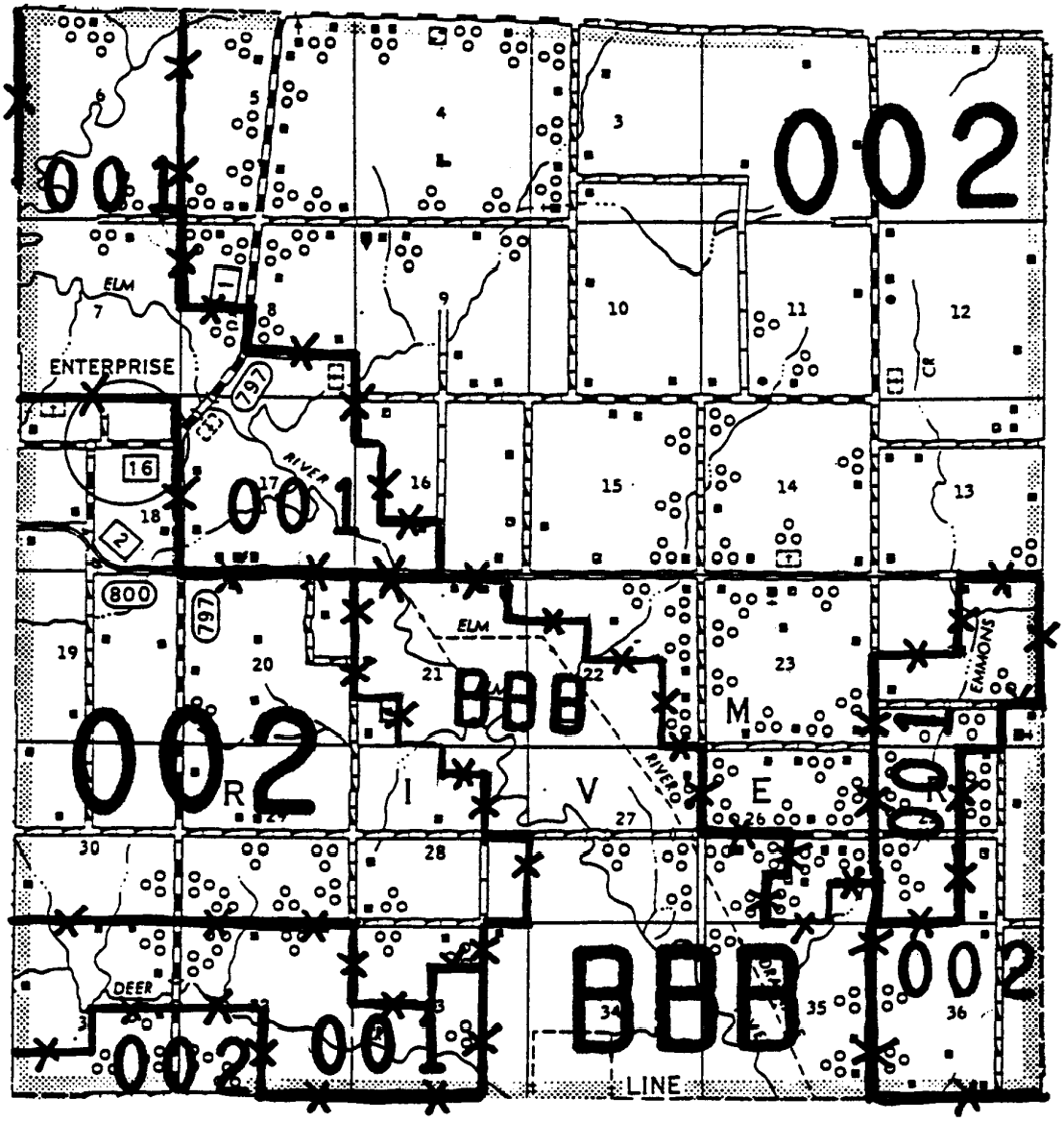

DATE: NOV 09 1994	FCI-33 ACTUARIAL MAP	PG 10 OF 22

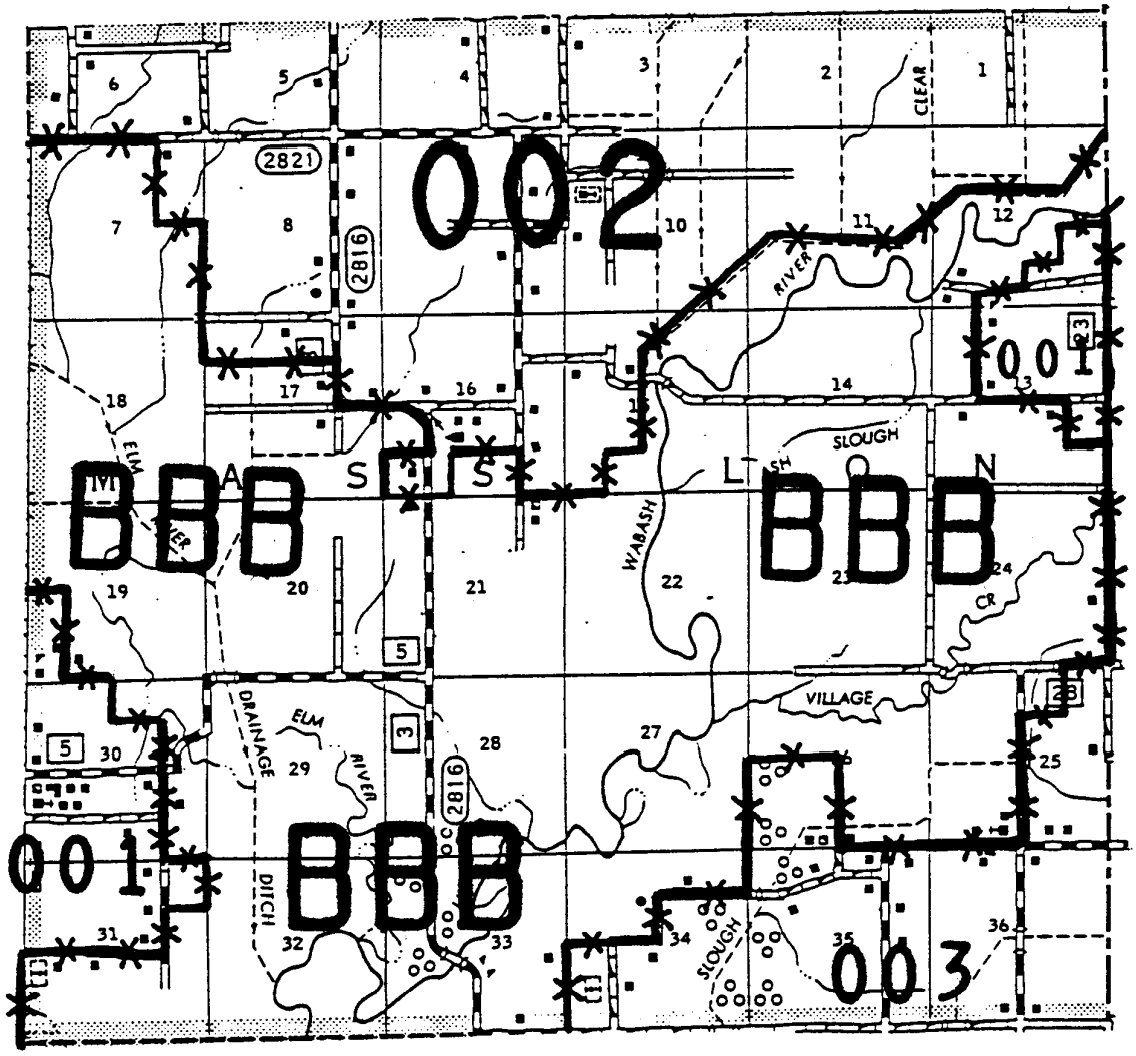

DATE: NOV 09 1994 | FCI-33 ACTUARIAL MAP | PG 11 OF 22

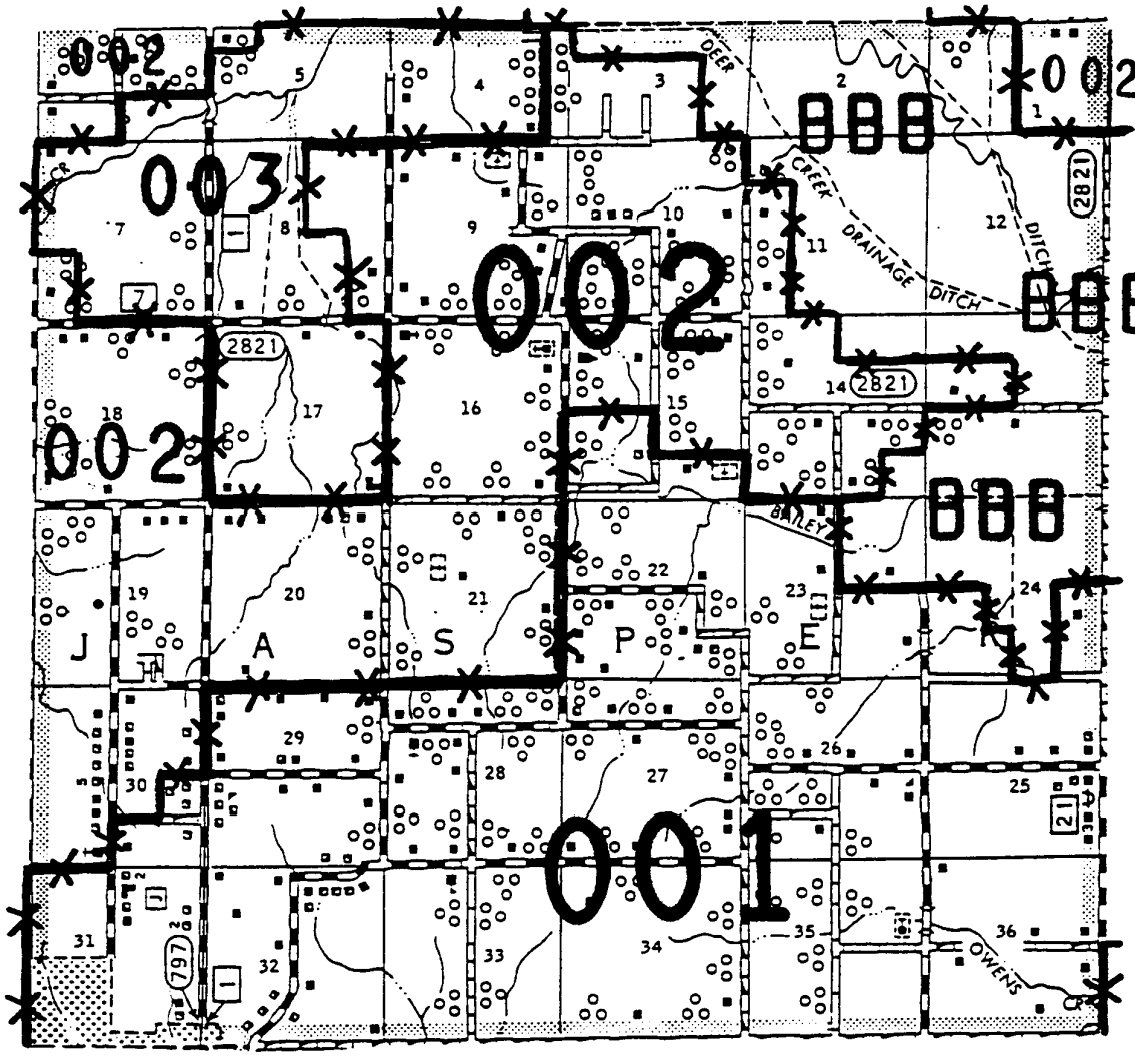
002
003
002
002
002
BBB
BBB
BBB
001
DEER CREEK DRAINAGE DITCH
DITCH
BAILEY
OWENS CR
2821
797
J A S P E
T 1 S
R 8 E

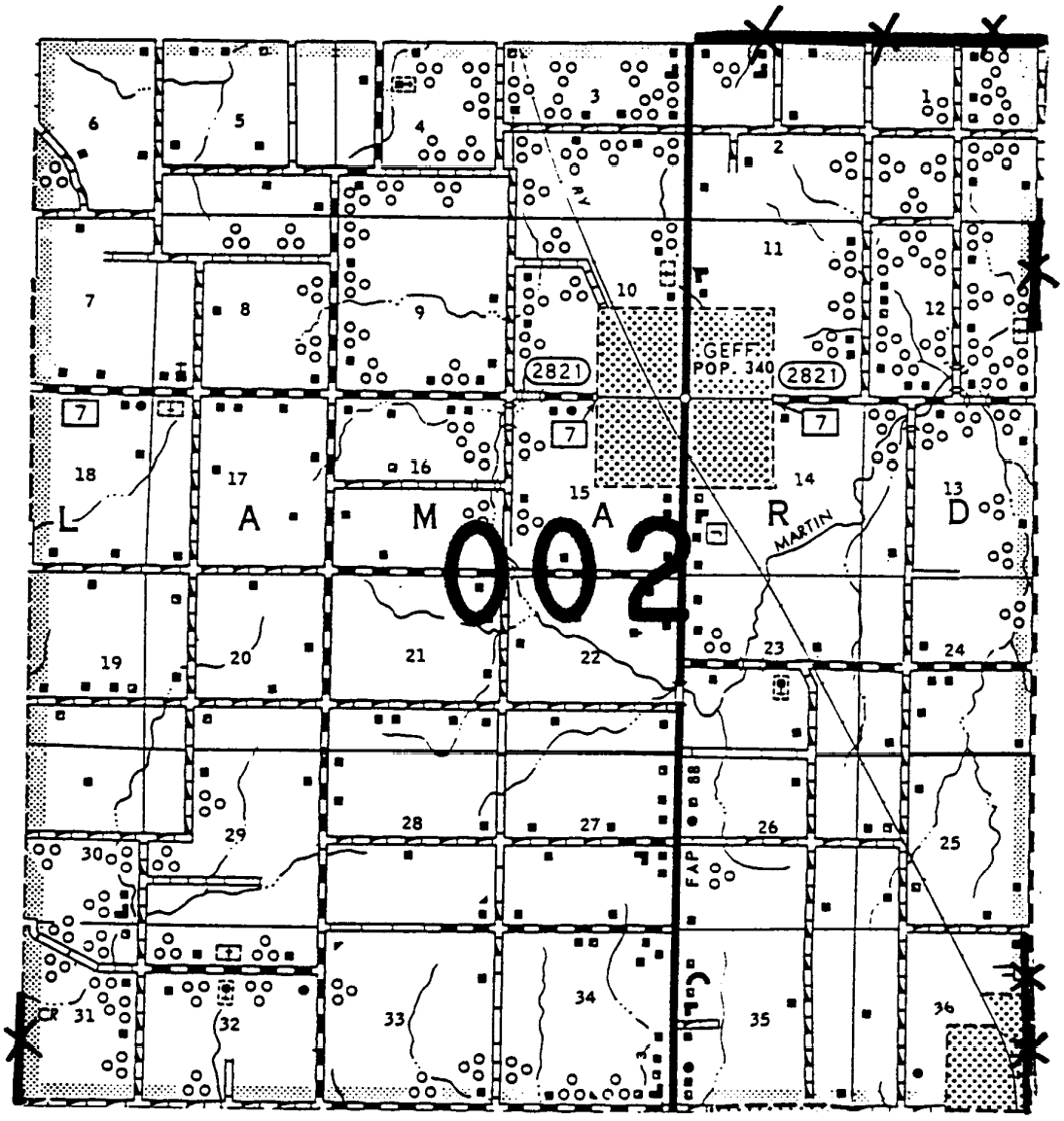
6
5
4
3
2
1
7
8
9
10
11
12
2821
GEFF
POP. 340
2821
7
7
7
18
17
16
15
14
13
L
A
M
A
R
D
MARTIN
002
19
20
21
22
23
24
29
28
27
26
25
30
FAP
31
32
33
34
35
36

T 1 S

R 7 E

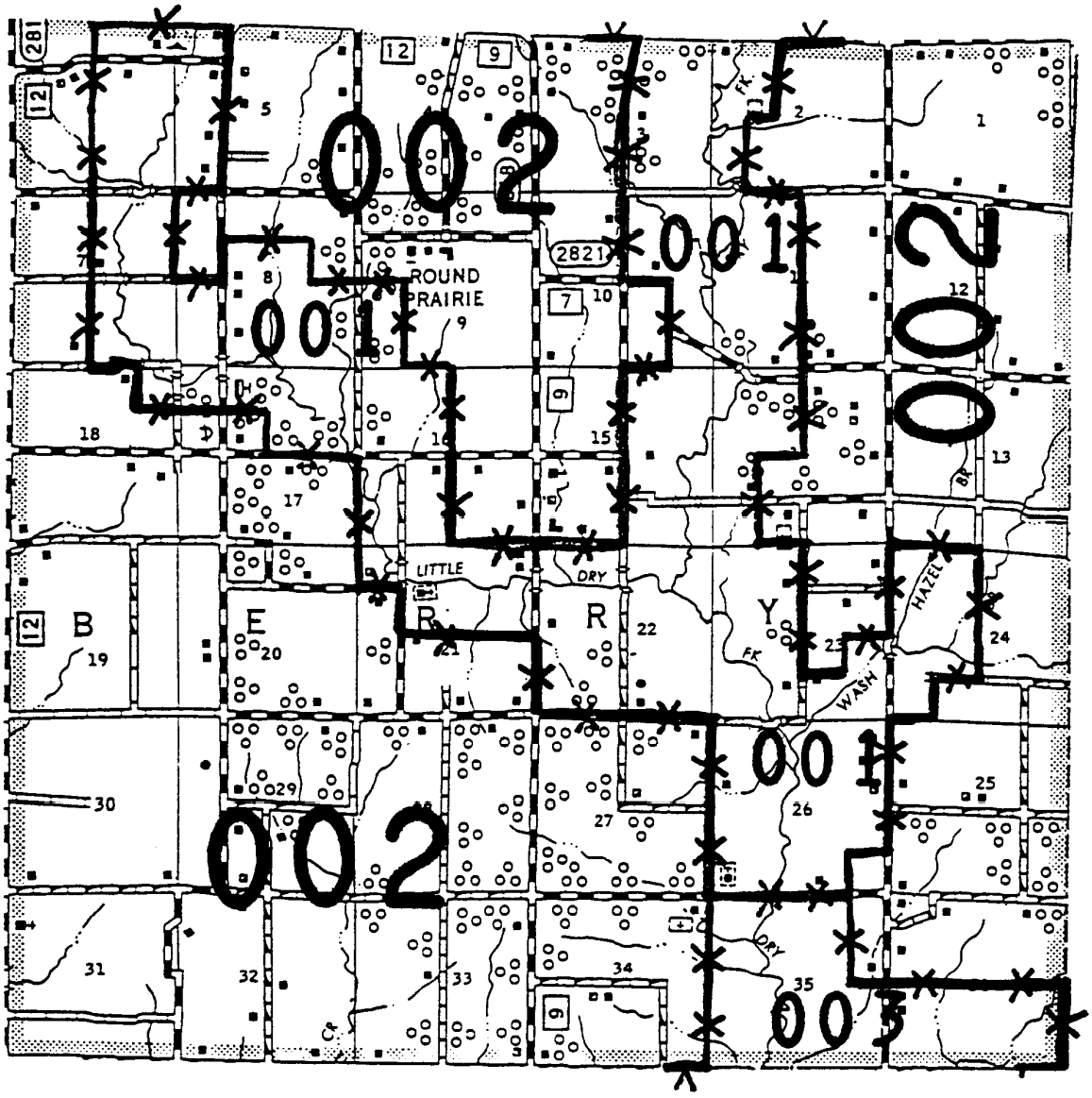
002
001
002
001
002
001
003
ROUND
PRAIRIE
LITTLE
DRY
WASH
HAZEL
FK
BR
DRY
B
E
R
R
Y
T
1
S
R 6 E

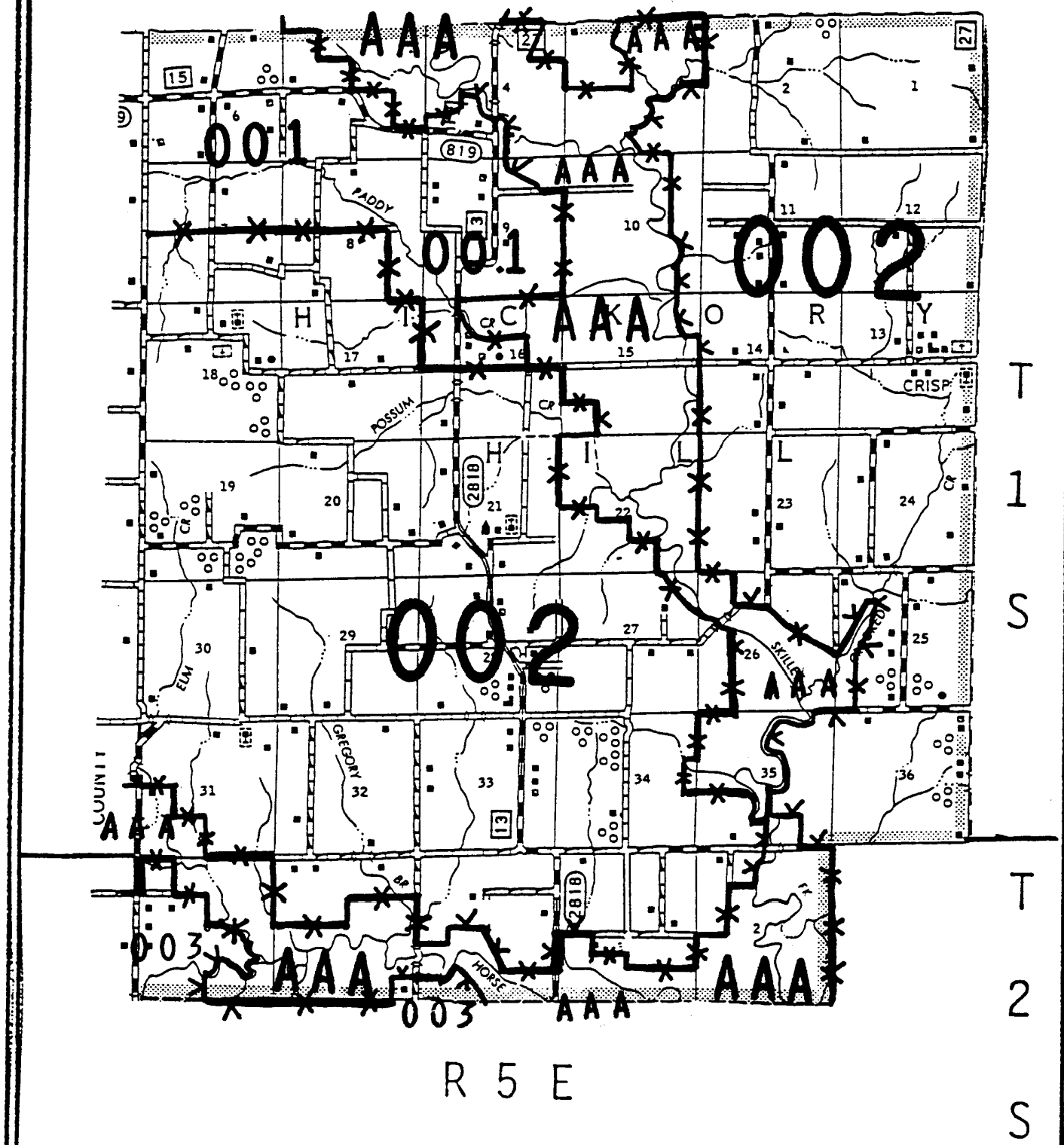

DATE: NOV 09 1994 | FCI-33 ACTUARIAL MAP | PG 15 OF 22

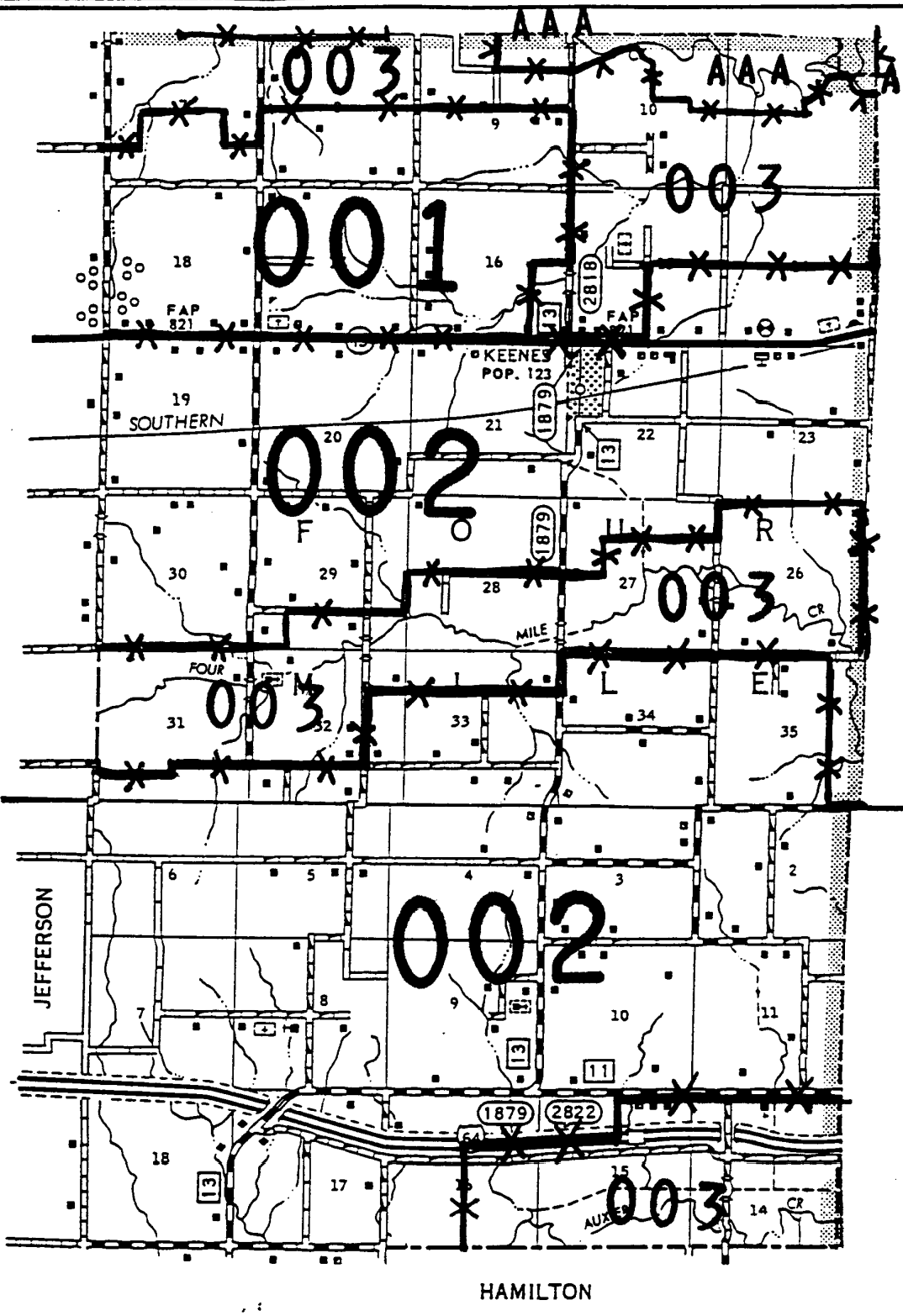

DATE: NOV 09 1994 | FCI-33 ACTUARIAL MAP | PG 16 OF 22

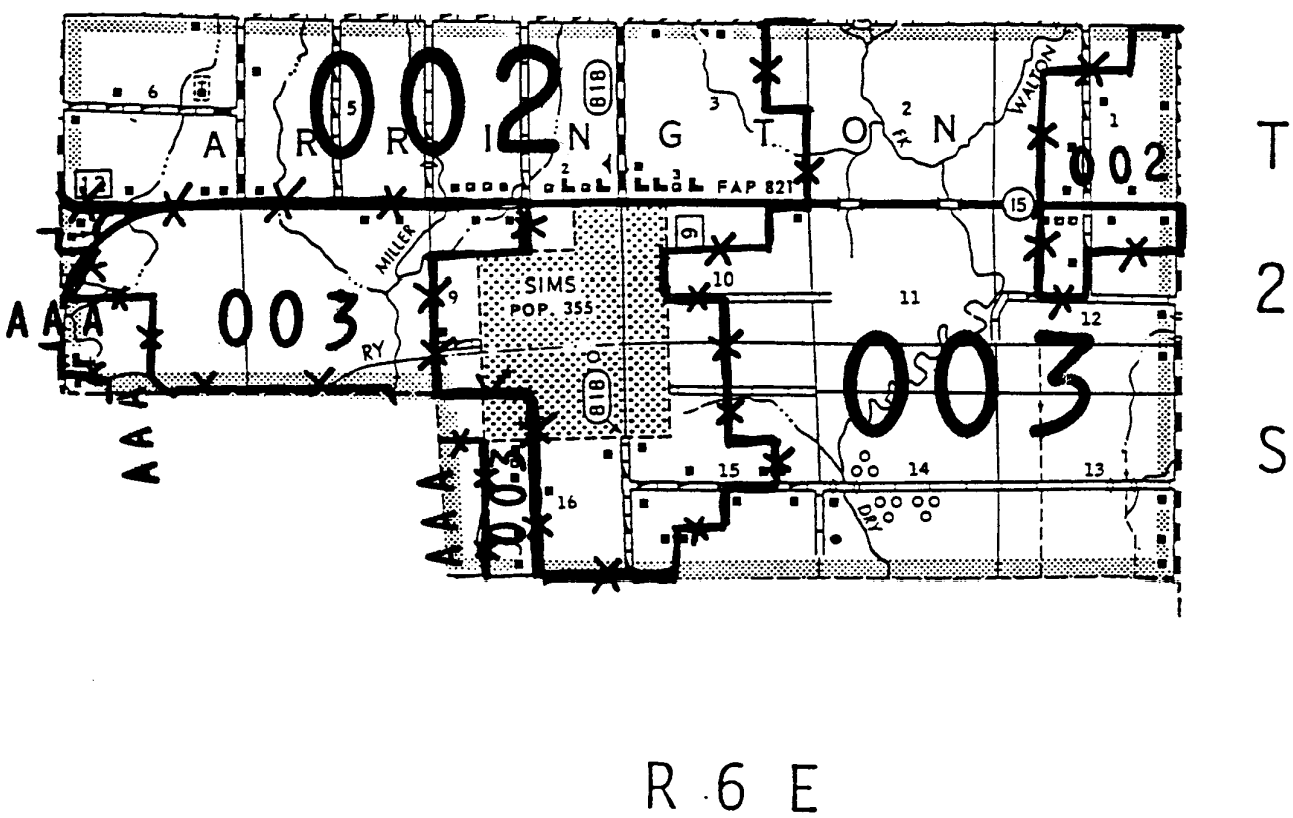
002
A R R I N G T O N
002
003
003
003
SIMS
POP. 355
FAP 821
MILLER
WALTON
RY
DRY
T
2
S
R 6 E

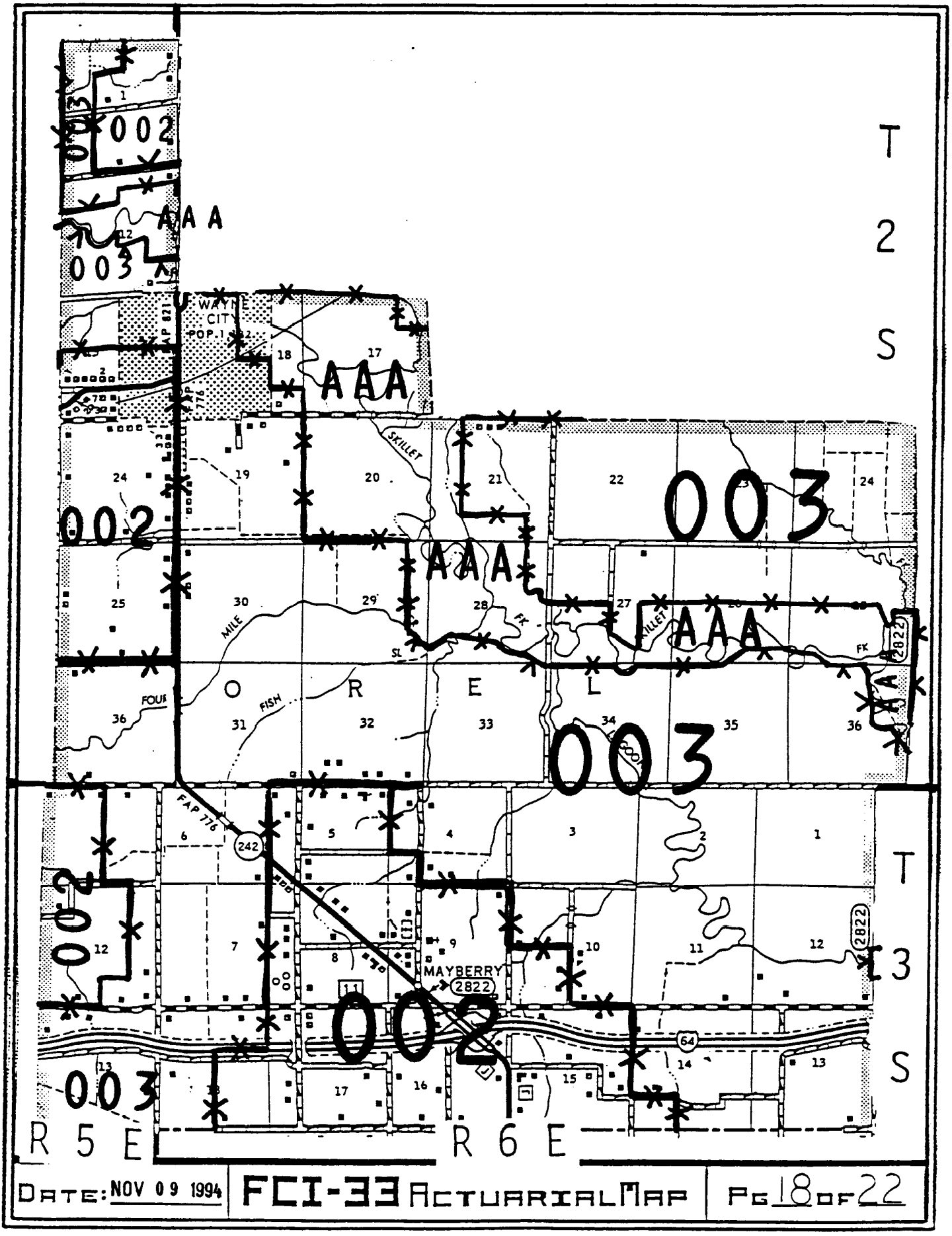

DATE: NOV 09 1994 | FCI-33 ACTUARIAL MAP | PG 18 OF 22

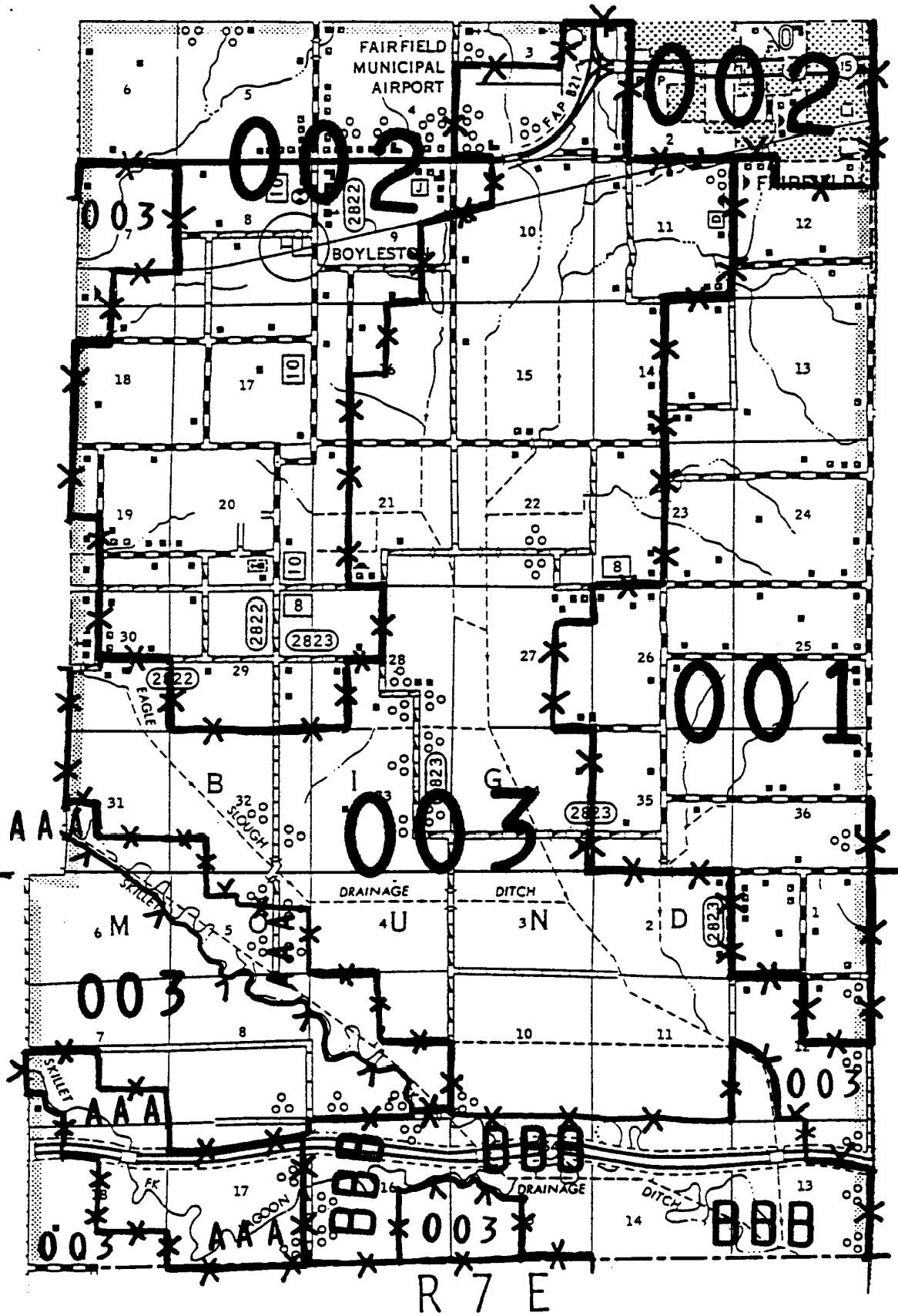

DATE: NOV 09 1994 | FCI-33 ACTUARIAL MAP | PG 19 OF 22

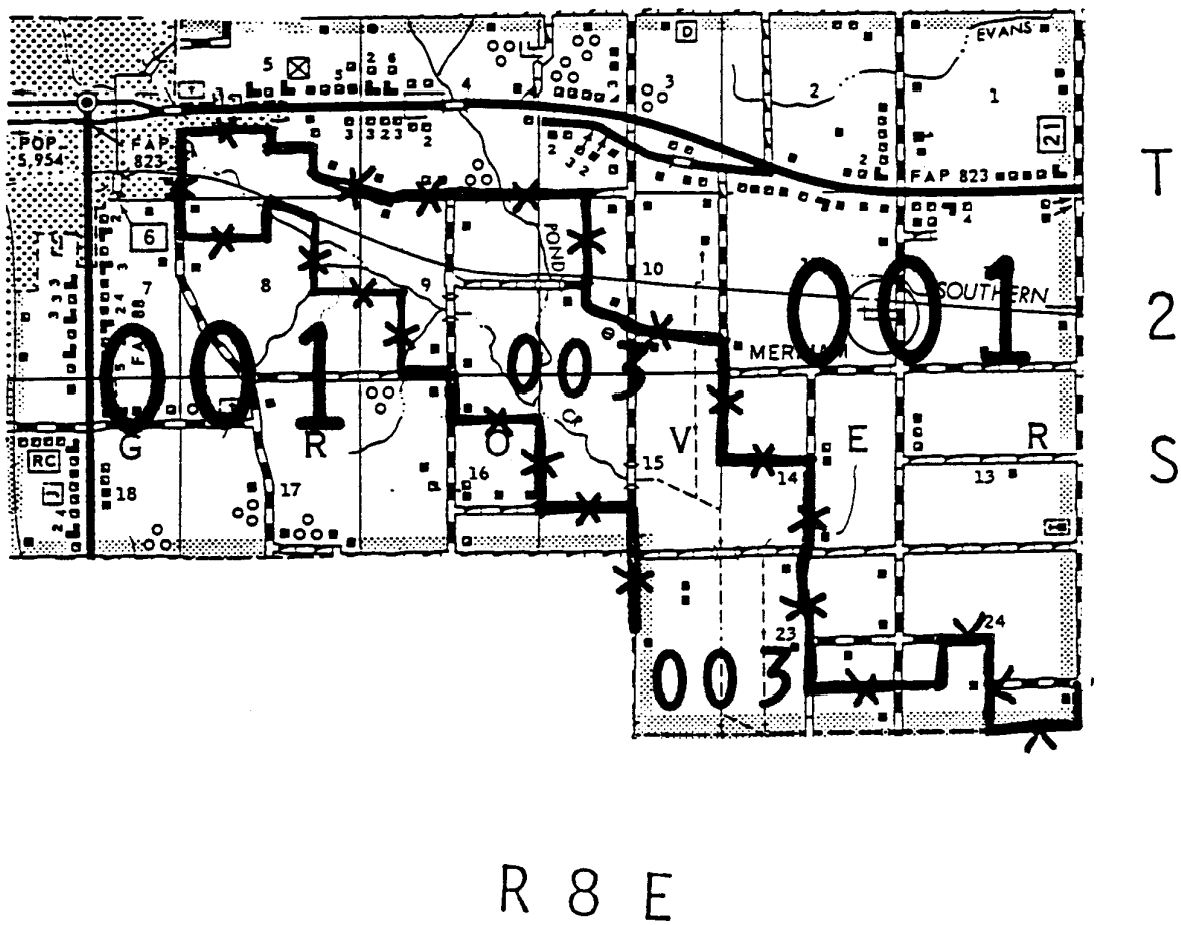

EVANS
POP 5,954
FAP 823
FAP 823
POND
SOUTHERN
MERIDIAN
001
001
003
003
G R O V E R
T 2 S
R 8 E

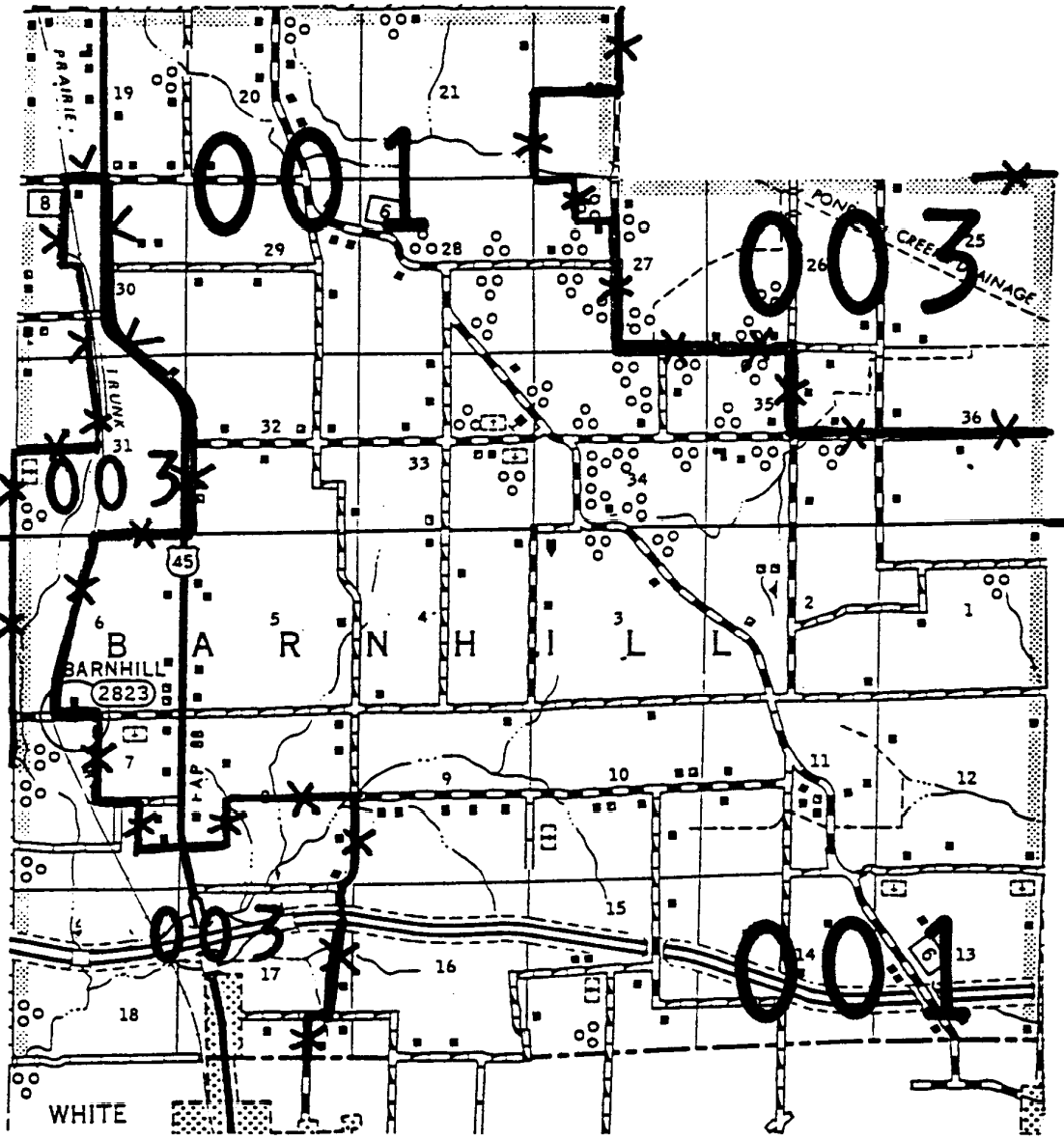

DATE: NOV 09 1994	FCI-33 ACTUARIAL MAP	PG 21 OF 22

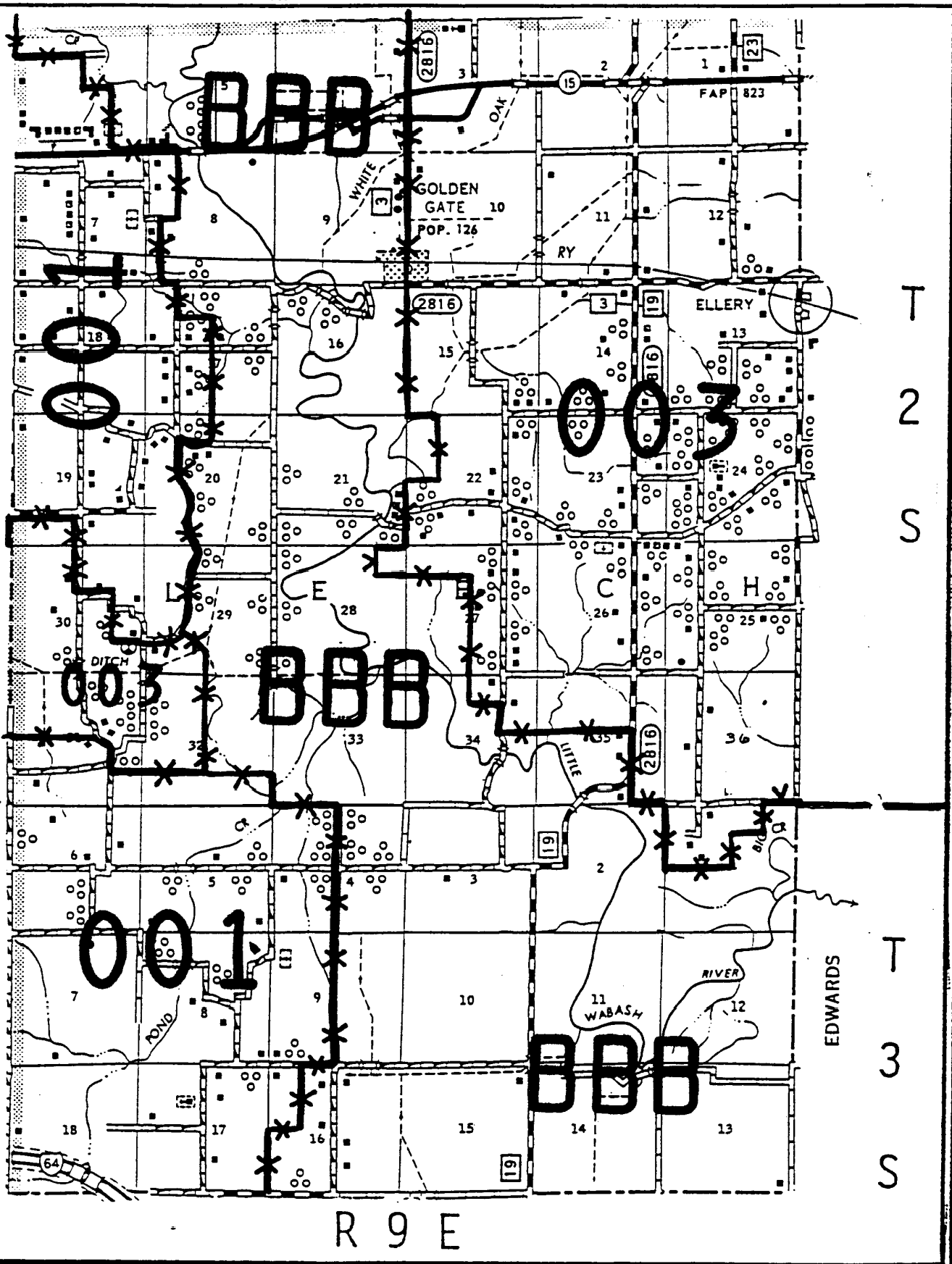

DATE: NOV 09 1994 | FCI-33 ACTUARIAL MAP | PG 22 OF 22