17-027

FCI-33 Crop Insurance Actuarial Map

Prepared by the Springfield Field Underwriting Office

MAP INDEX

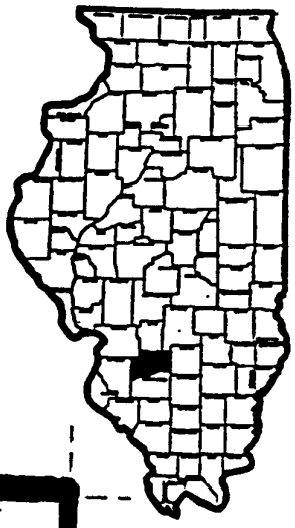

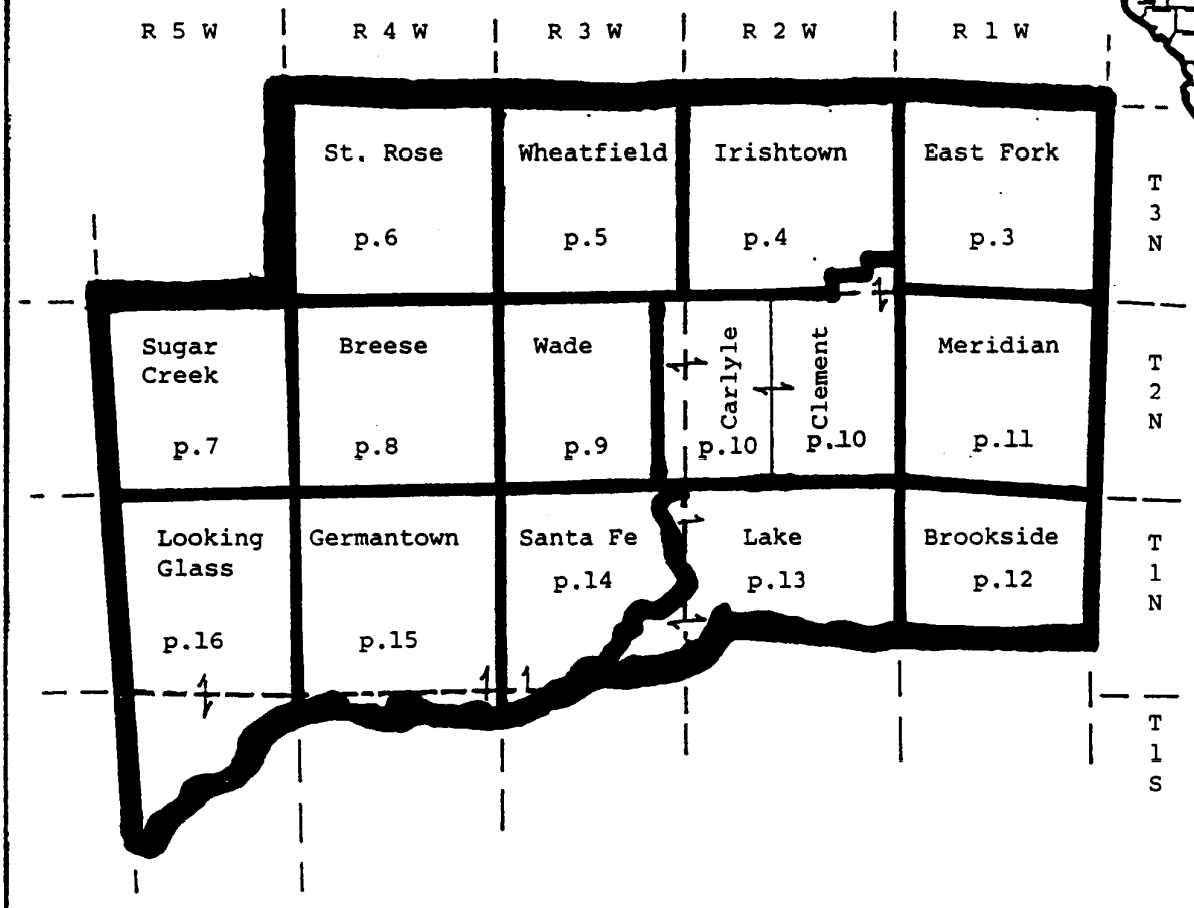

Date: JUN 2 1 1991	FCI-33 ACTUARIAL MAP	Page 2 of 16

17-027

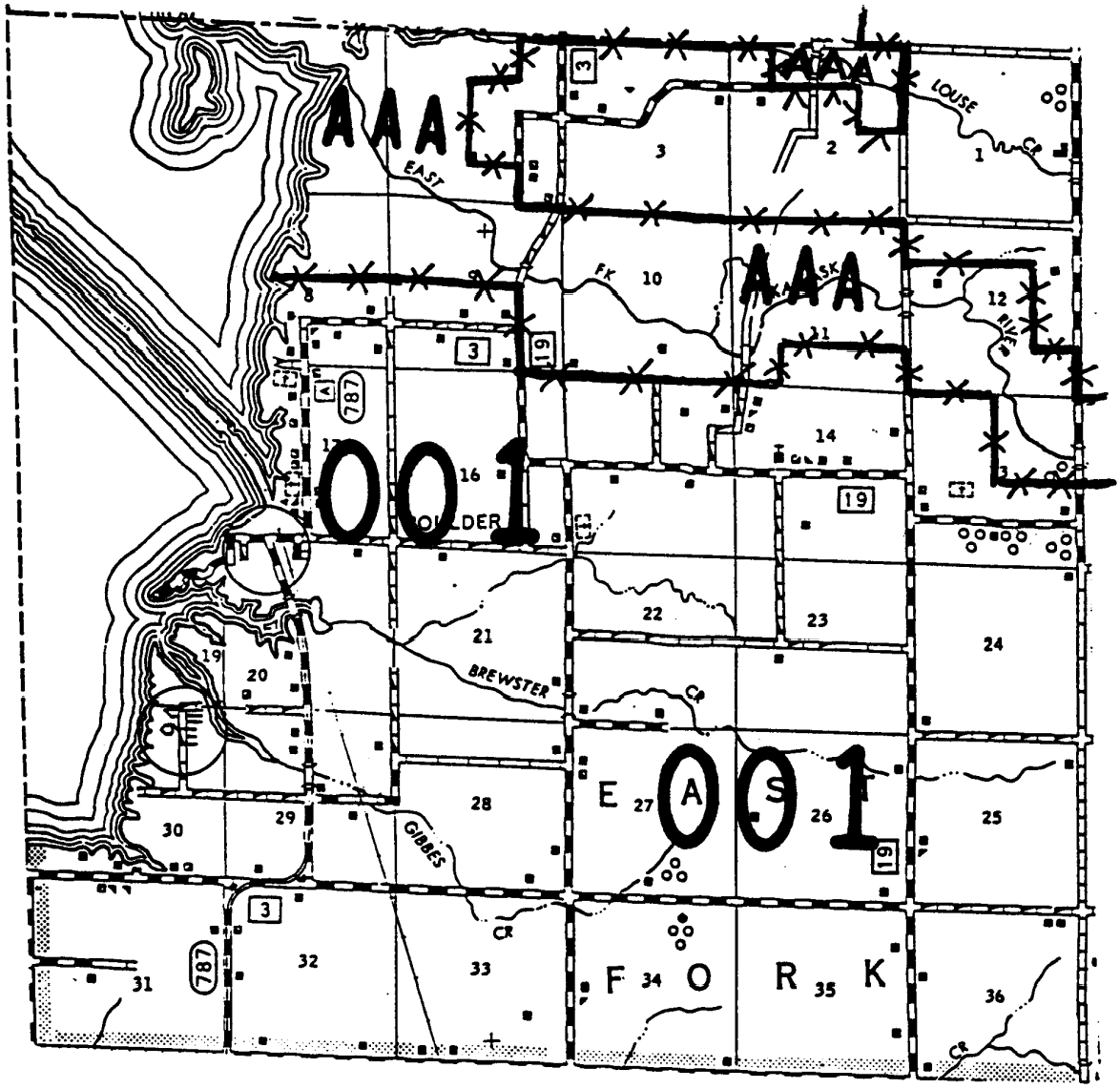

DATE: JUN 2 1 1991	FCI-33 ACTUARIAL MAP	PG 3 OF 16

17-027

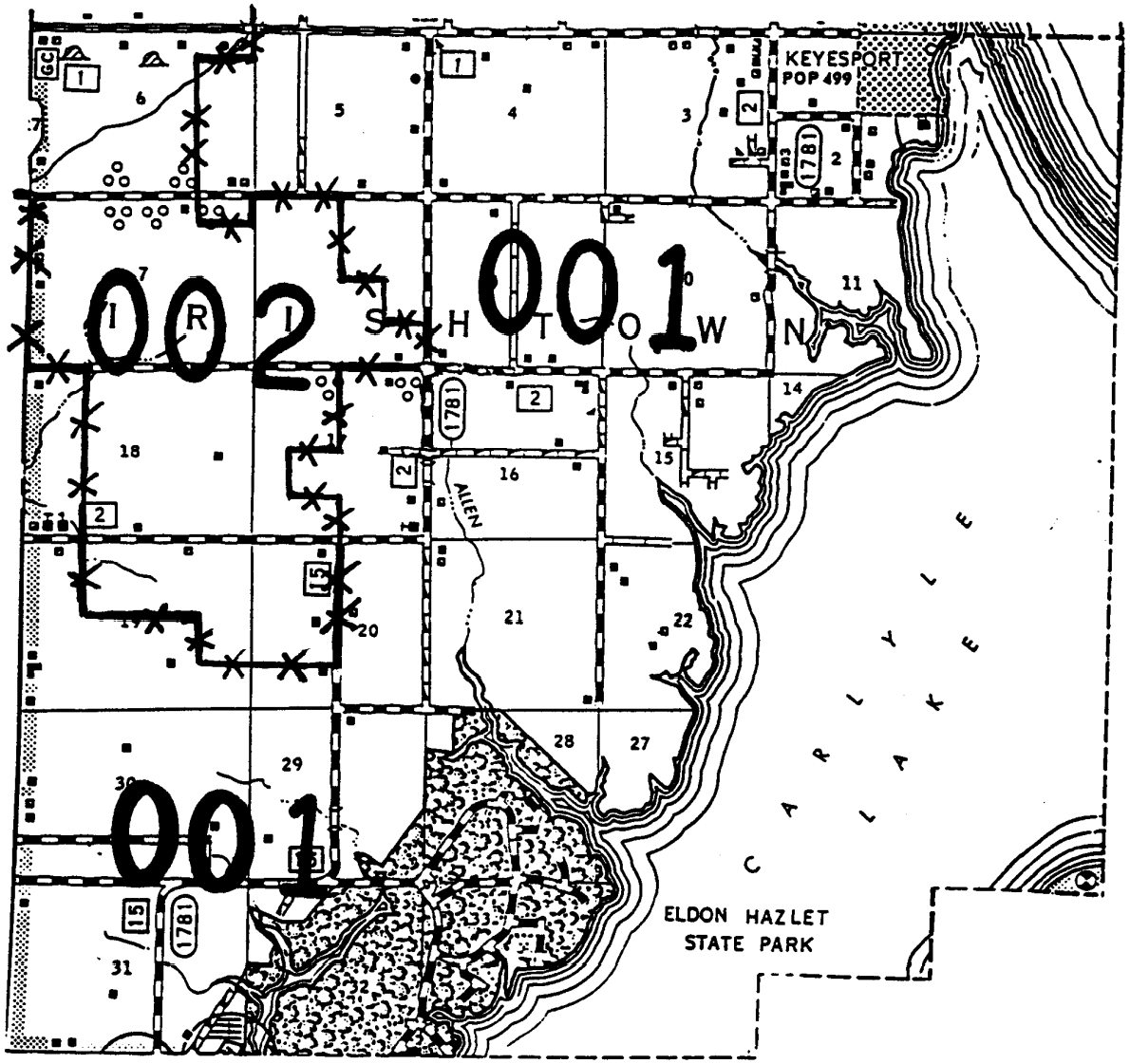

DATE: JUN 2 1 1991	FCI-33 ACTUARIAL MAP	PG 4 OF 16

17-027

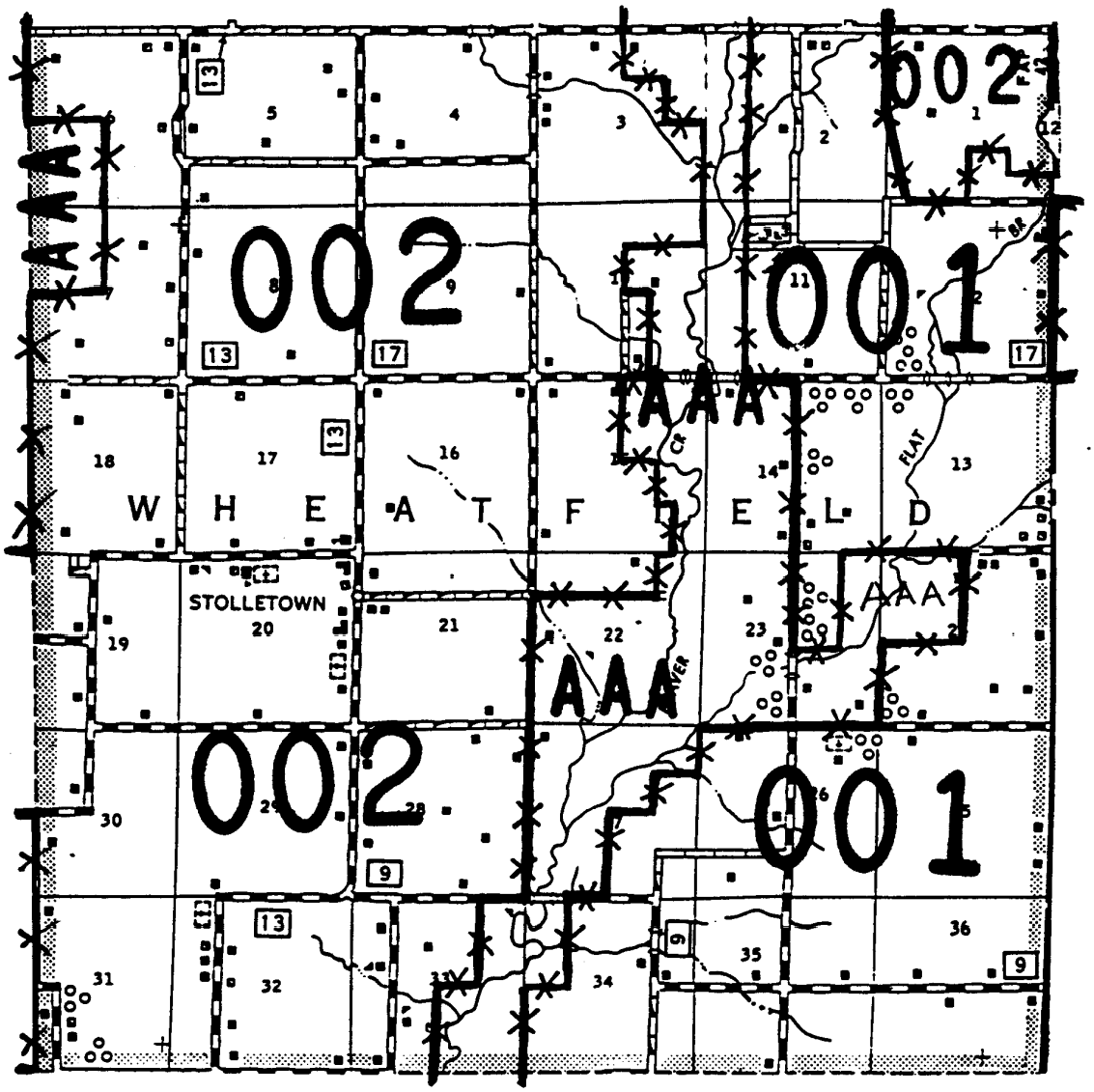

DATE: JUN 2 1 1991	FCI-33 ACTUARIAL MAP	PG 5 OF 16

17-027

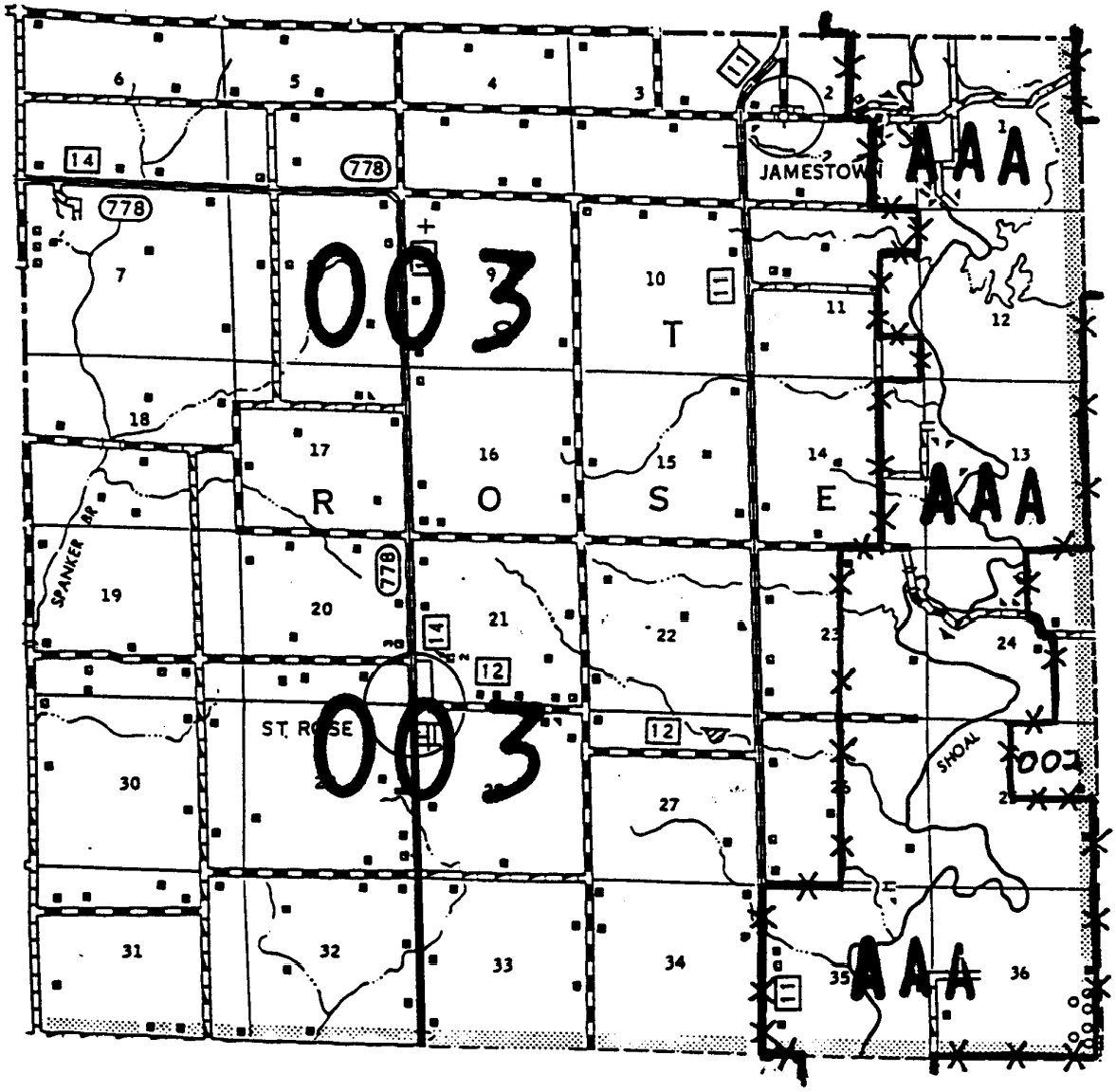

DATE: JUN 2 1 1991	FCI-33 ACTUARIAL MAP	PG 6 OF 16

17-027

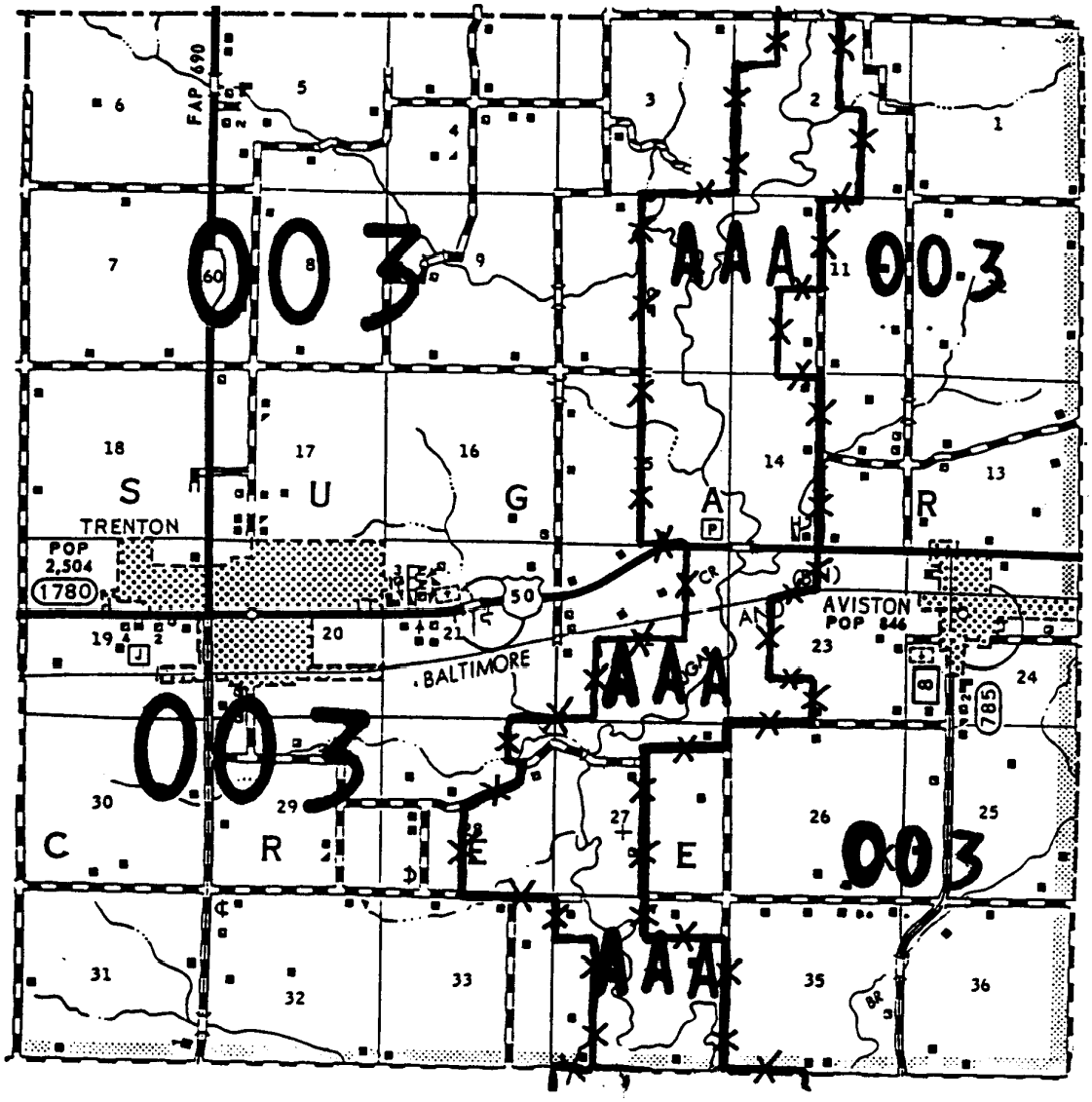

DATE: JUN 2 1 1991	FCI-33 ACTUARIAL MAP	PG 7 OF 16

17-027

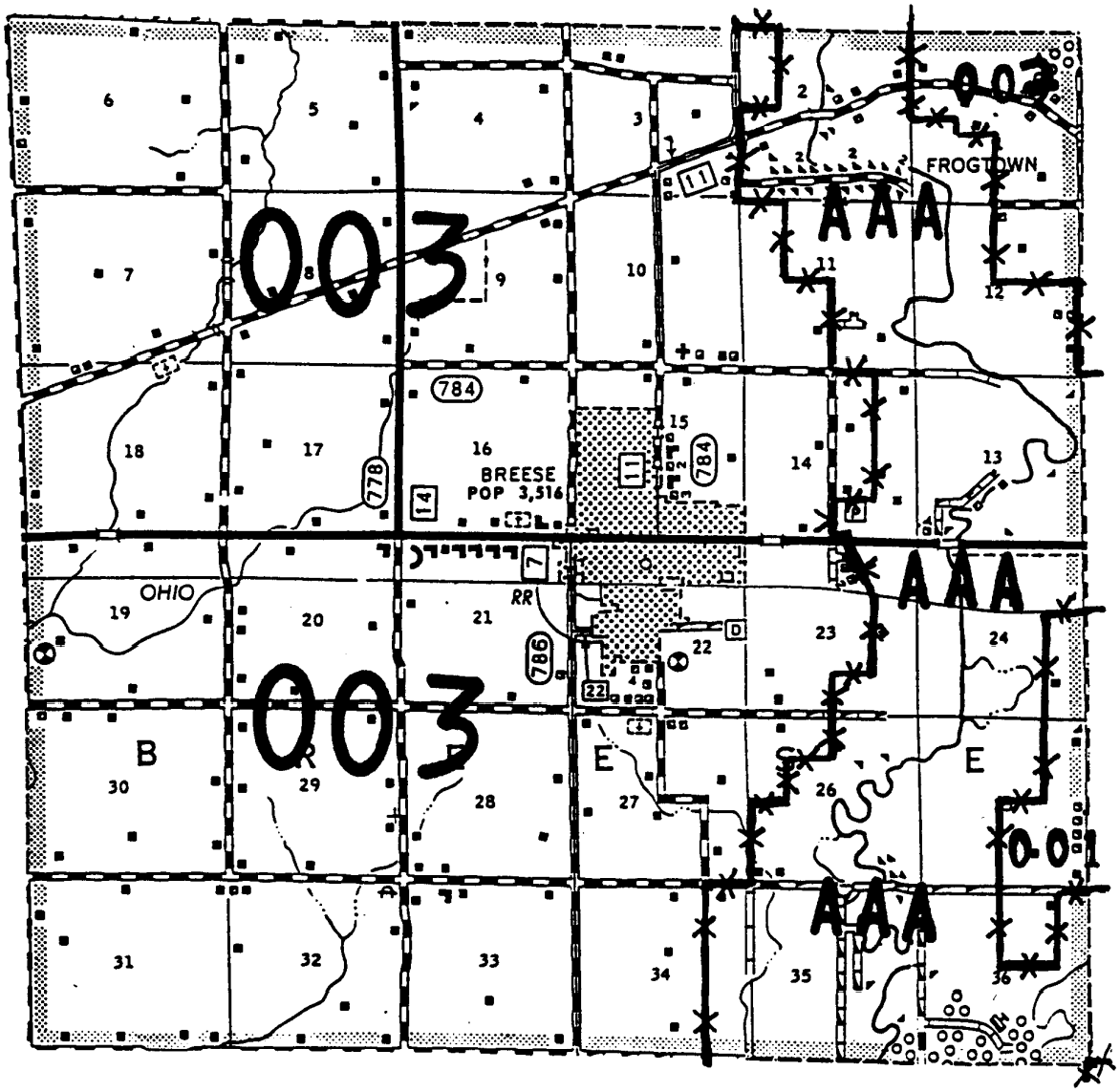

DATE: JUN 2 1 1991	FCI-33 ACTUARIAL MAP	PG 8 OF 16

17-027

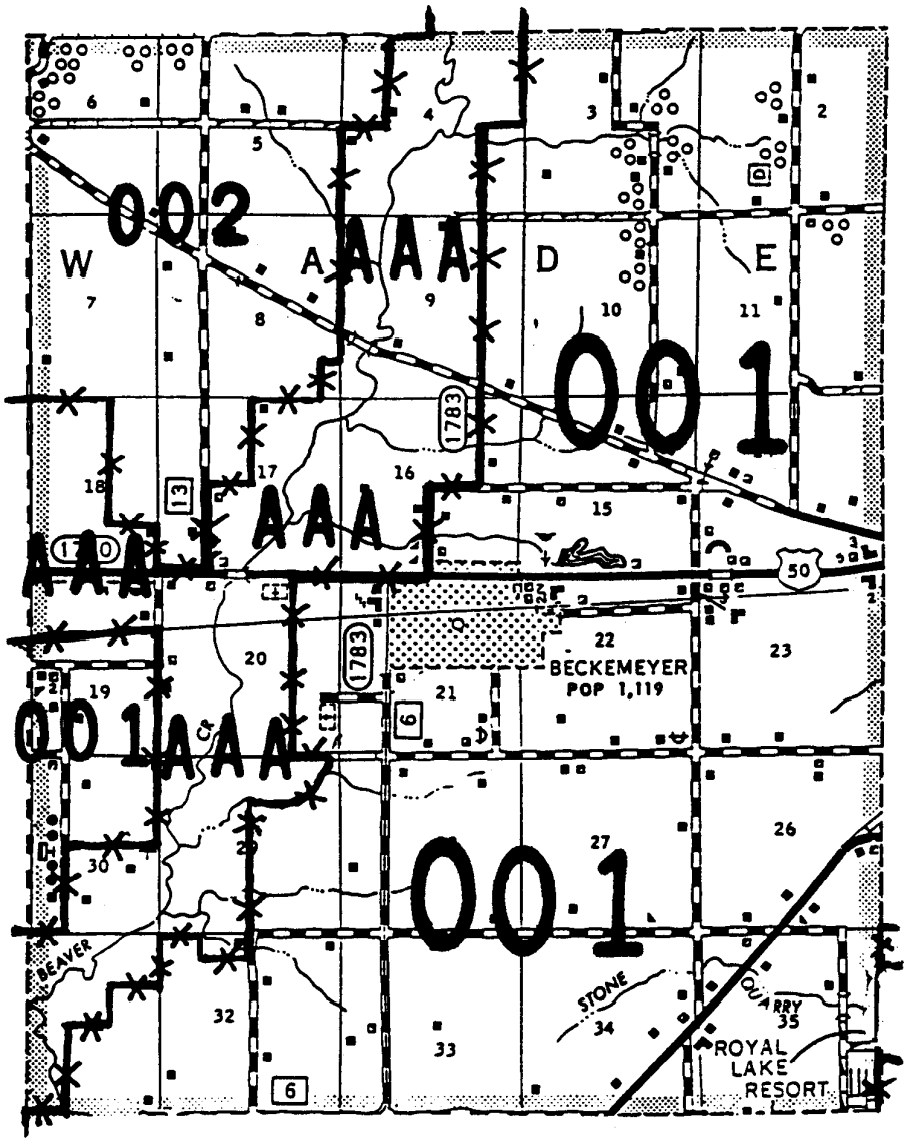

T 2 N

R 3 W

DATE: JUN 21 1991 | FCI-33 ACTUARIAL MAP | PG 9 OF 16

T 2 N

17-027

DATE: JUN 2 1 1991 | FCI-33 ACTUARIAL MAP | PG 10 OF 16

17-027

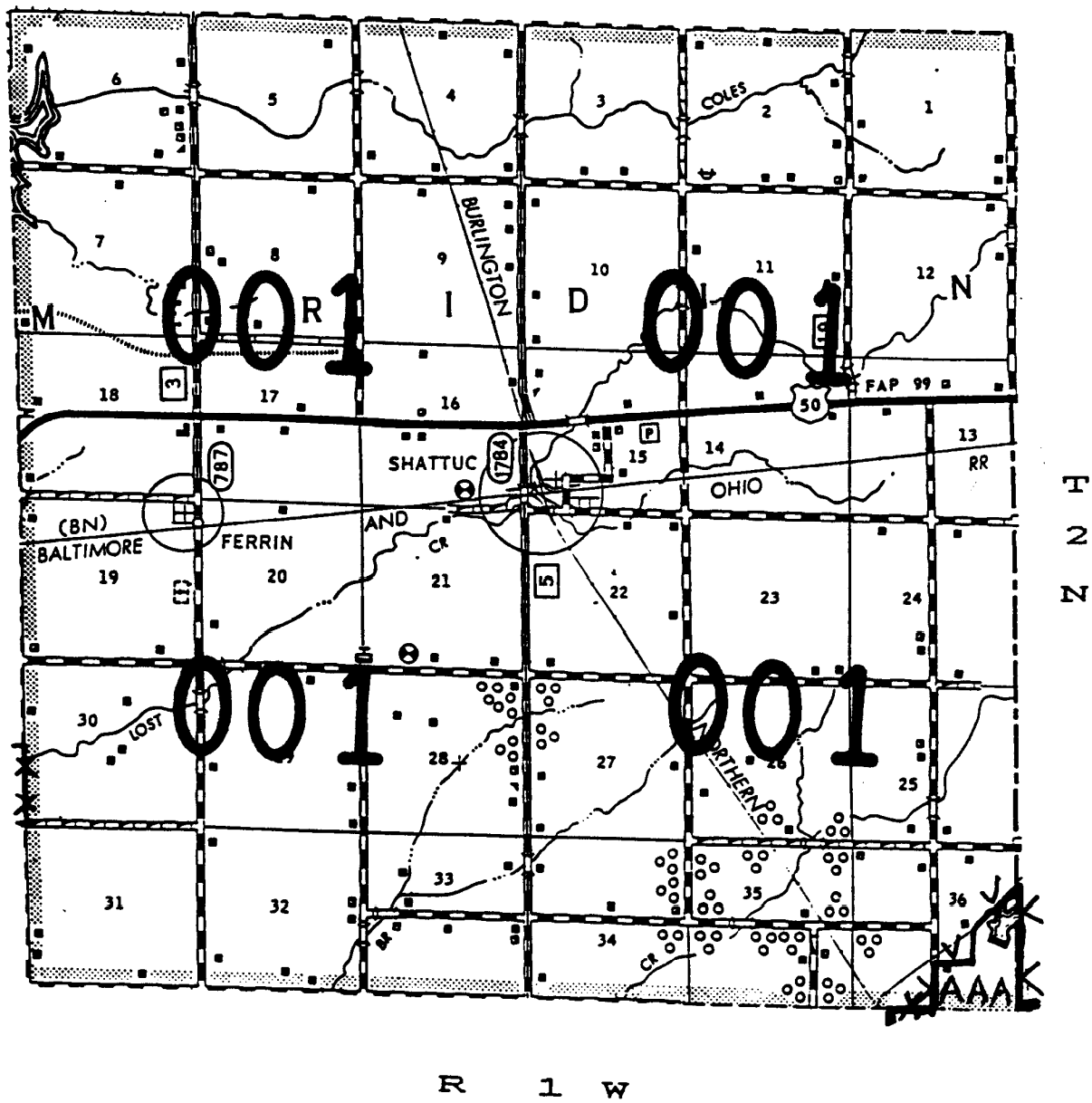

DATE: JUN 21 1991	FCI-33 ACTUARIAL MAP	PG 11 OF 16

17-027

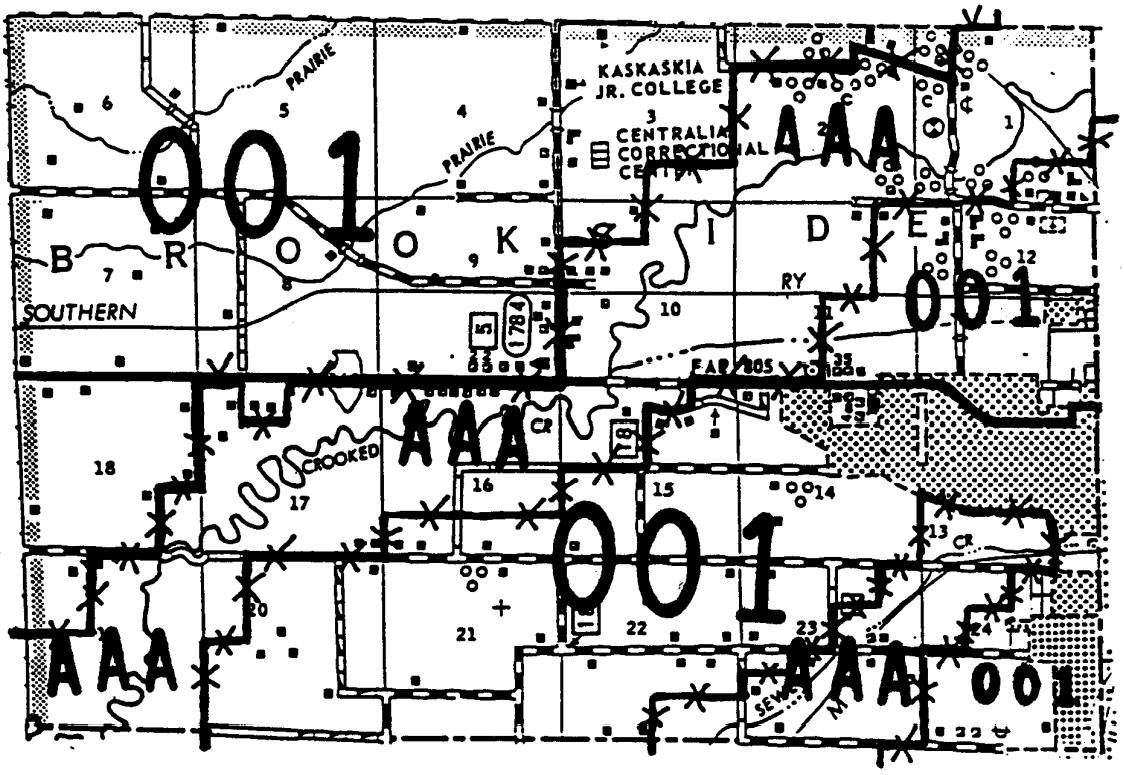

T 1 N

R 1 W

DATE: JUN 2 1 1991	FCI-33 ACTUARIAL MAP	PG 12 OF 16

17-027

DATE: JUN 2 1 1991 | FCI-33 ACTUARIAL MAP | PG 13 OF 16

17-027

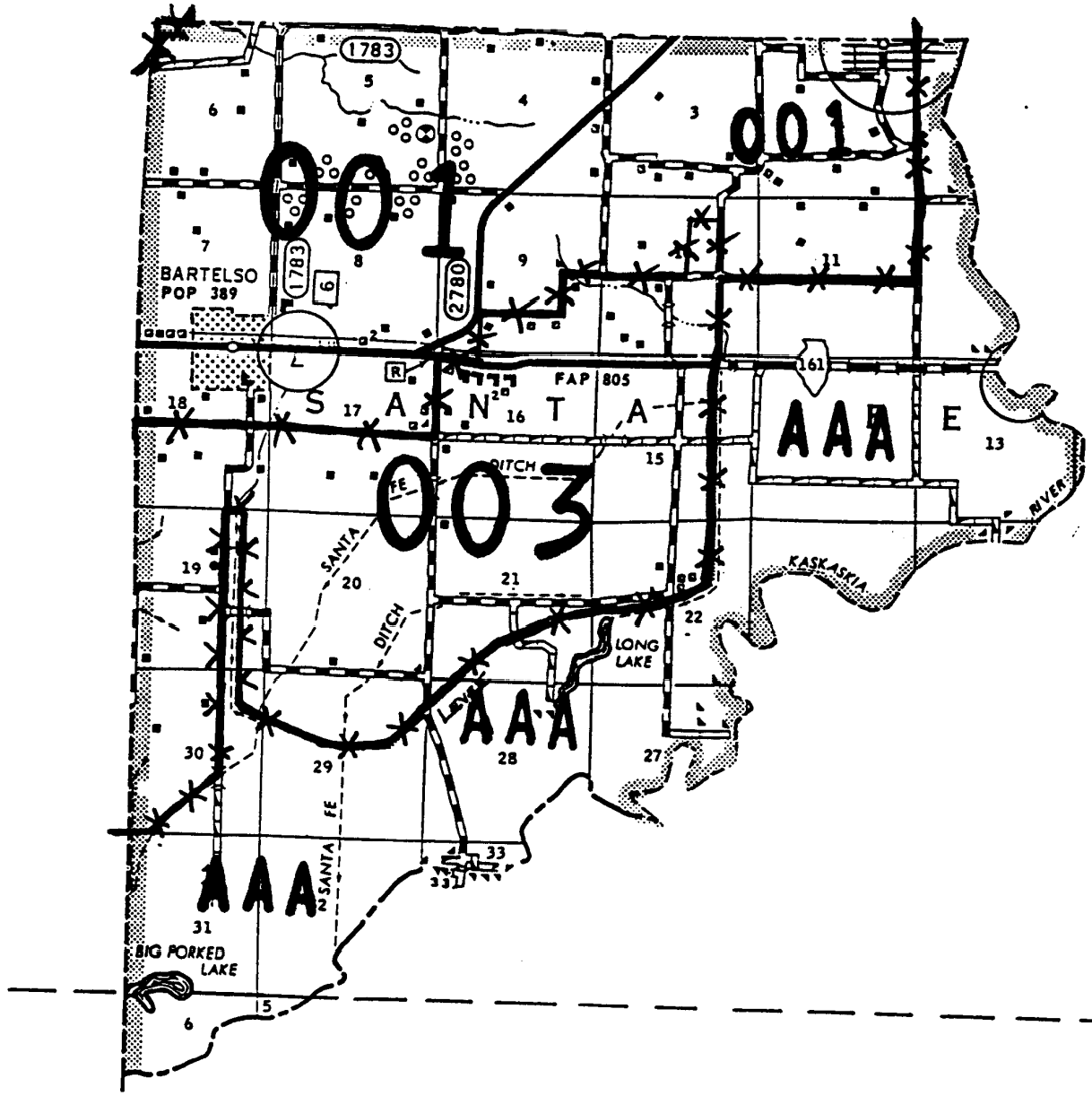

DATE: JUN 2 1 1991	FCI-33 ACTUARIAL MAP	PG 14 OF 16

17-027

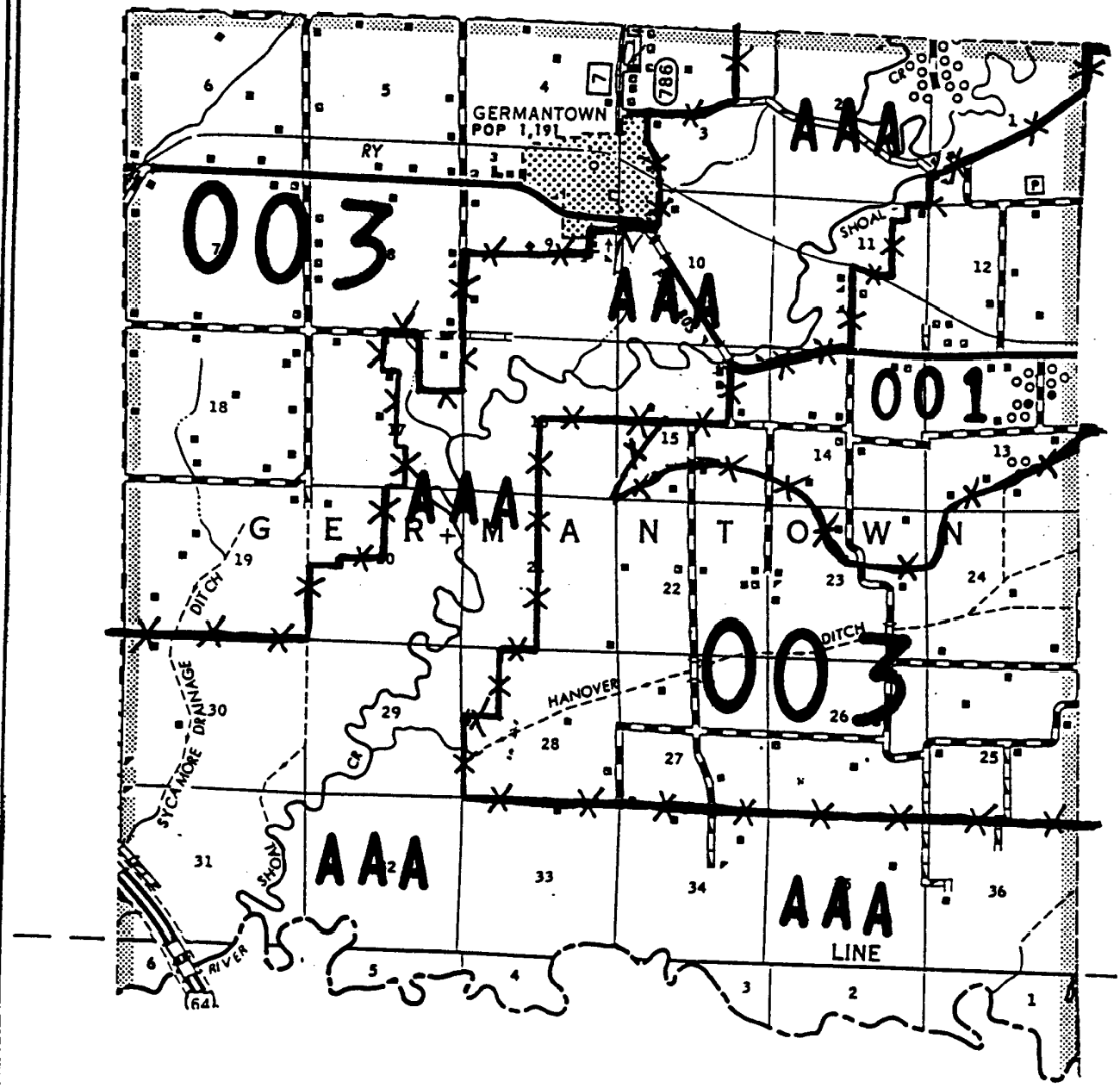

DATE: JUN 2 1 1991	FCI-33 ACTUARIAL MAP	PG 15 OF 16

17-027

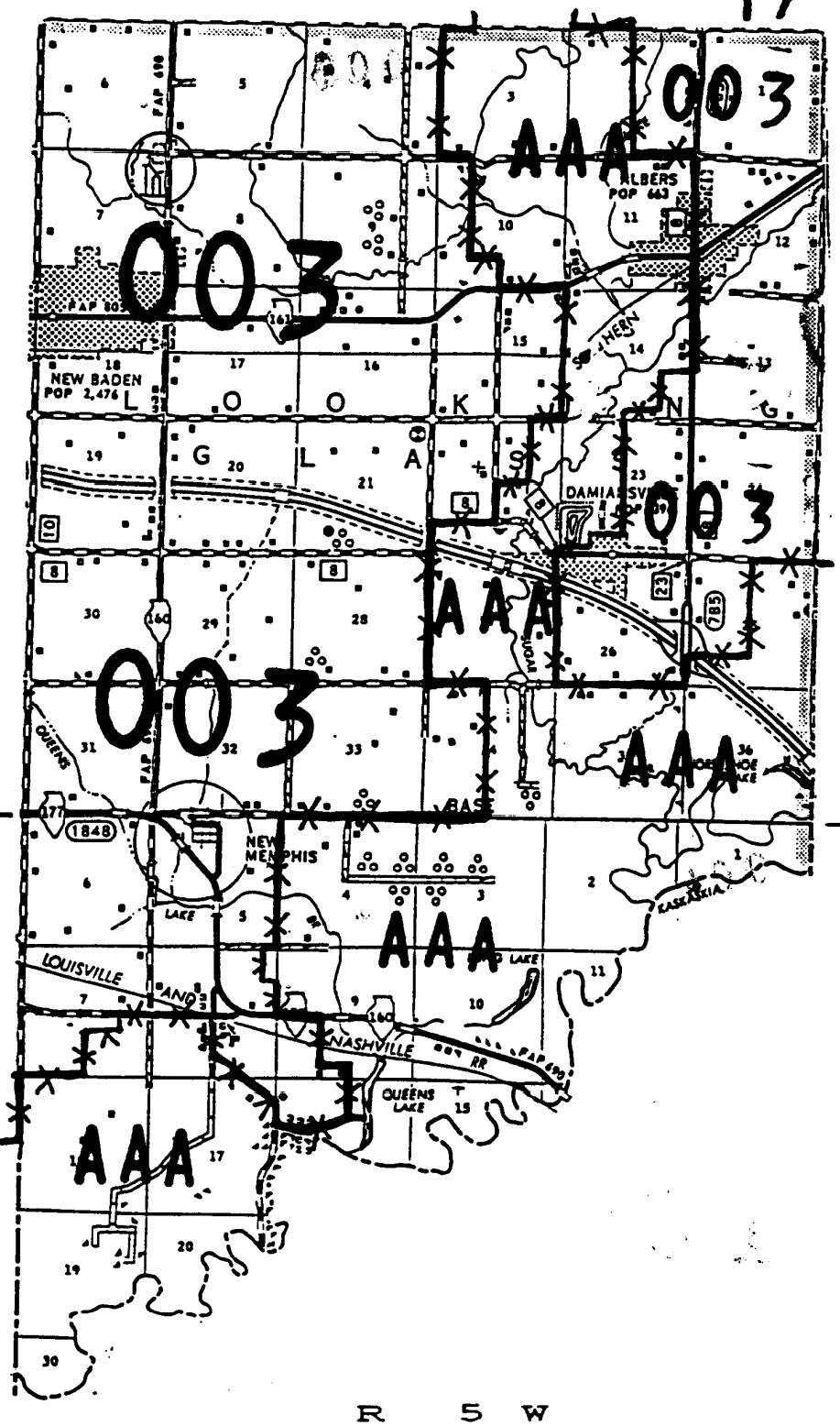

DATE: JUN 2 1 1991	FCI-33 ACTUARIAL MAP	PG 16 OF 16