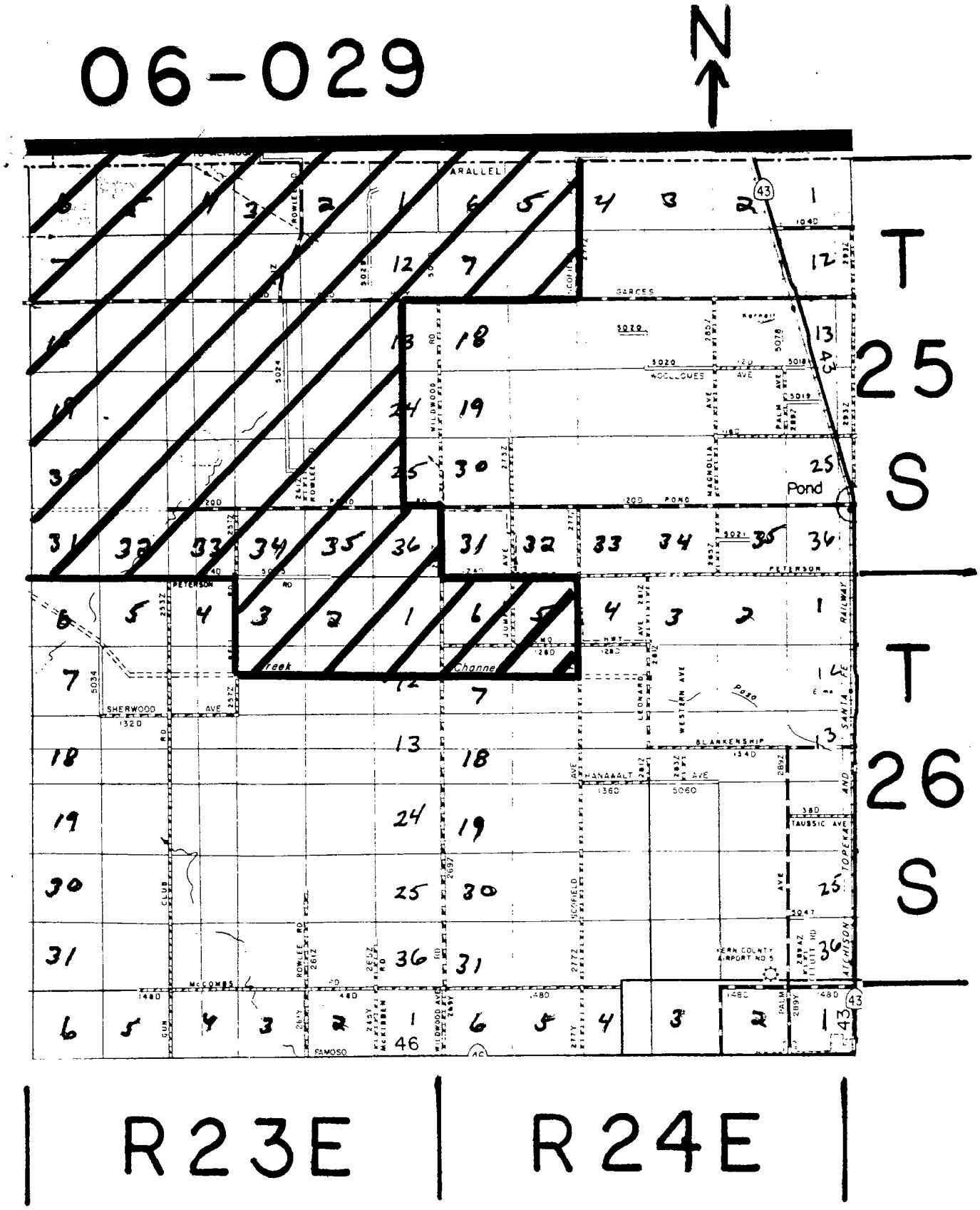
06-029
N
T 25 S
T 26 S
R23E
R24E
ARALLEL
GARCES
WOOLLOMES AVE
PETERSON
SHERWOOD AVE
BLANKENSHIP
HANAWALT AVE
TAUSSIC AVE
McCOMBS
FAMOSO
Pond
Channel
Creek
Paso
KERN COUNTY AIRPORT NO 5
WILDWOOD RD
MAGNOLIA AVE
WESTERN AVE
LEONARD AVE
SCOFIELD AVE
ROWLEE RD
CLUB RD
GUN
PALM AVE
ATCHISON TOPEKA AND SANTA FE RAILWAY
43
46

# 06-029

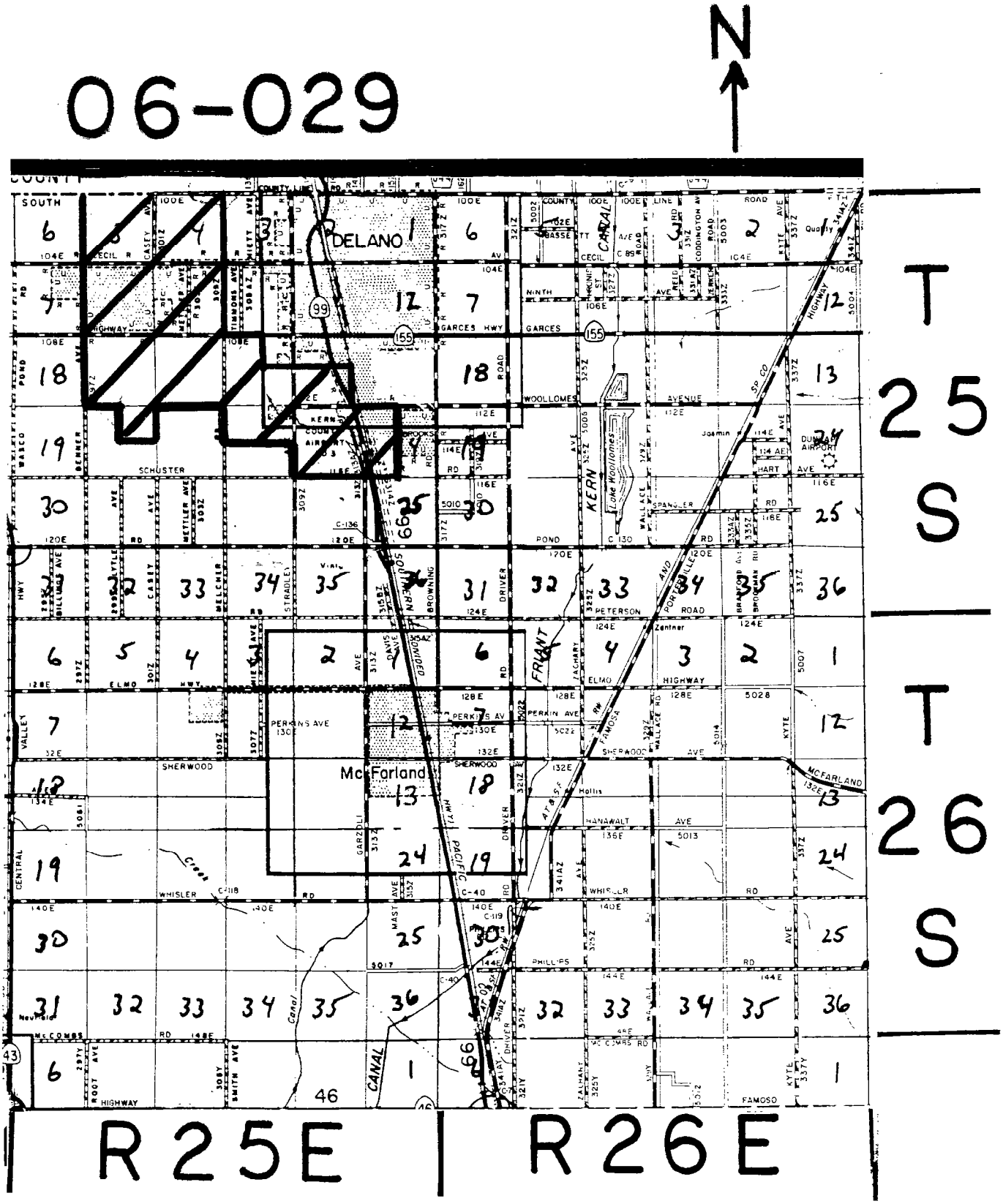


Date Prepared: 10/20/1999

# 06-029

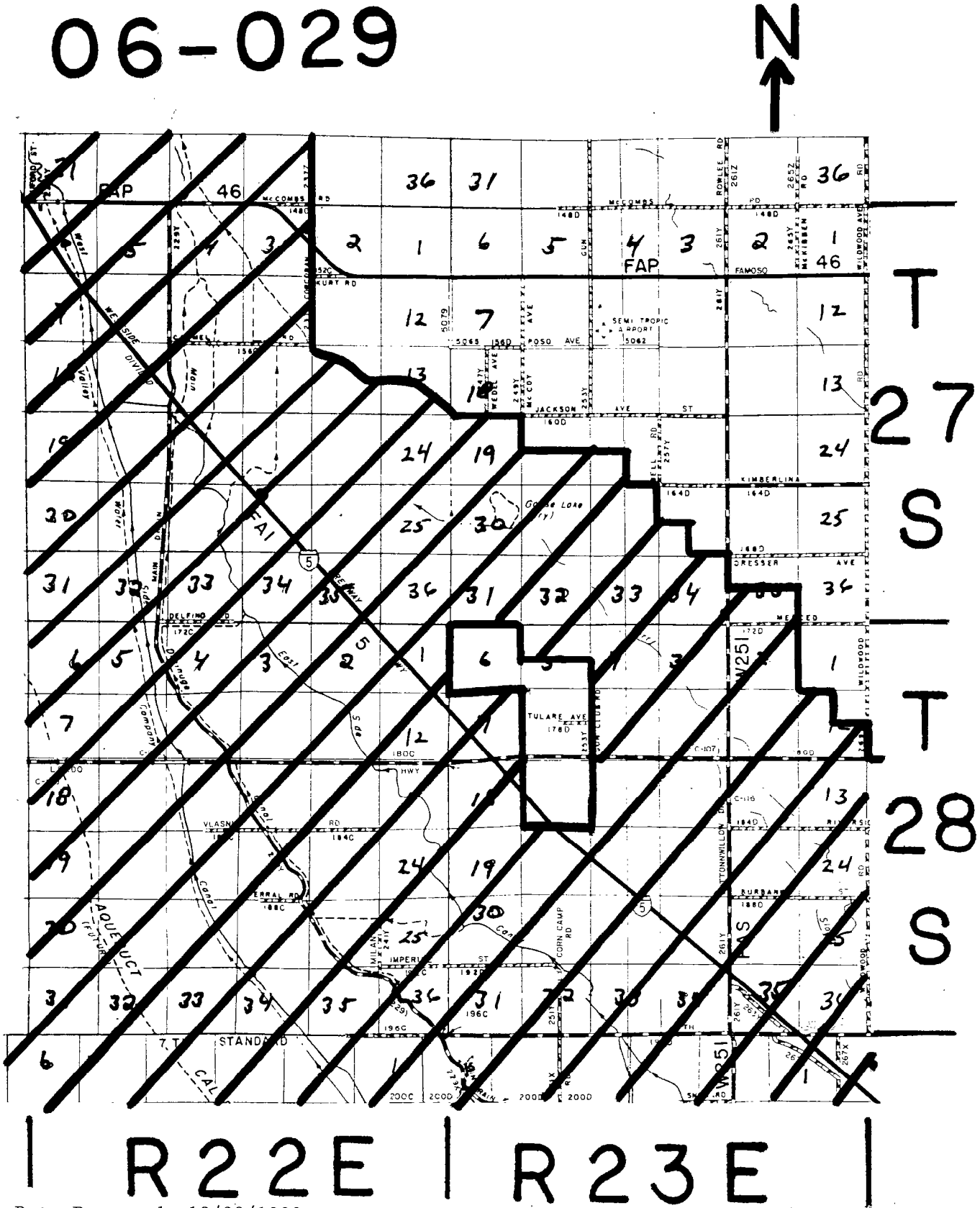


Date Prepared: 10/20/1999

# 06-029

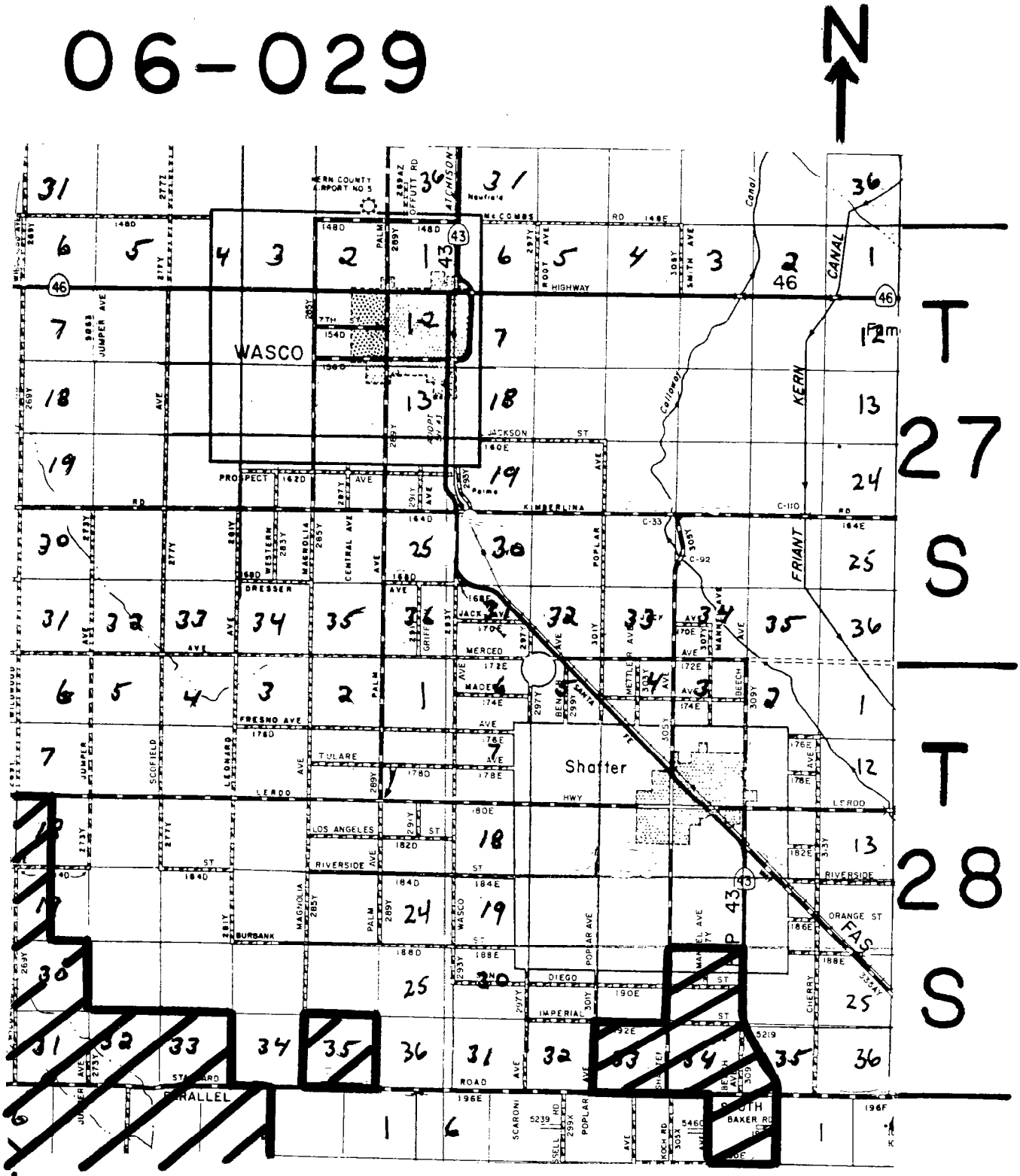


Date Prepared: 10/20/1999

# 06-029

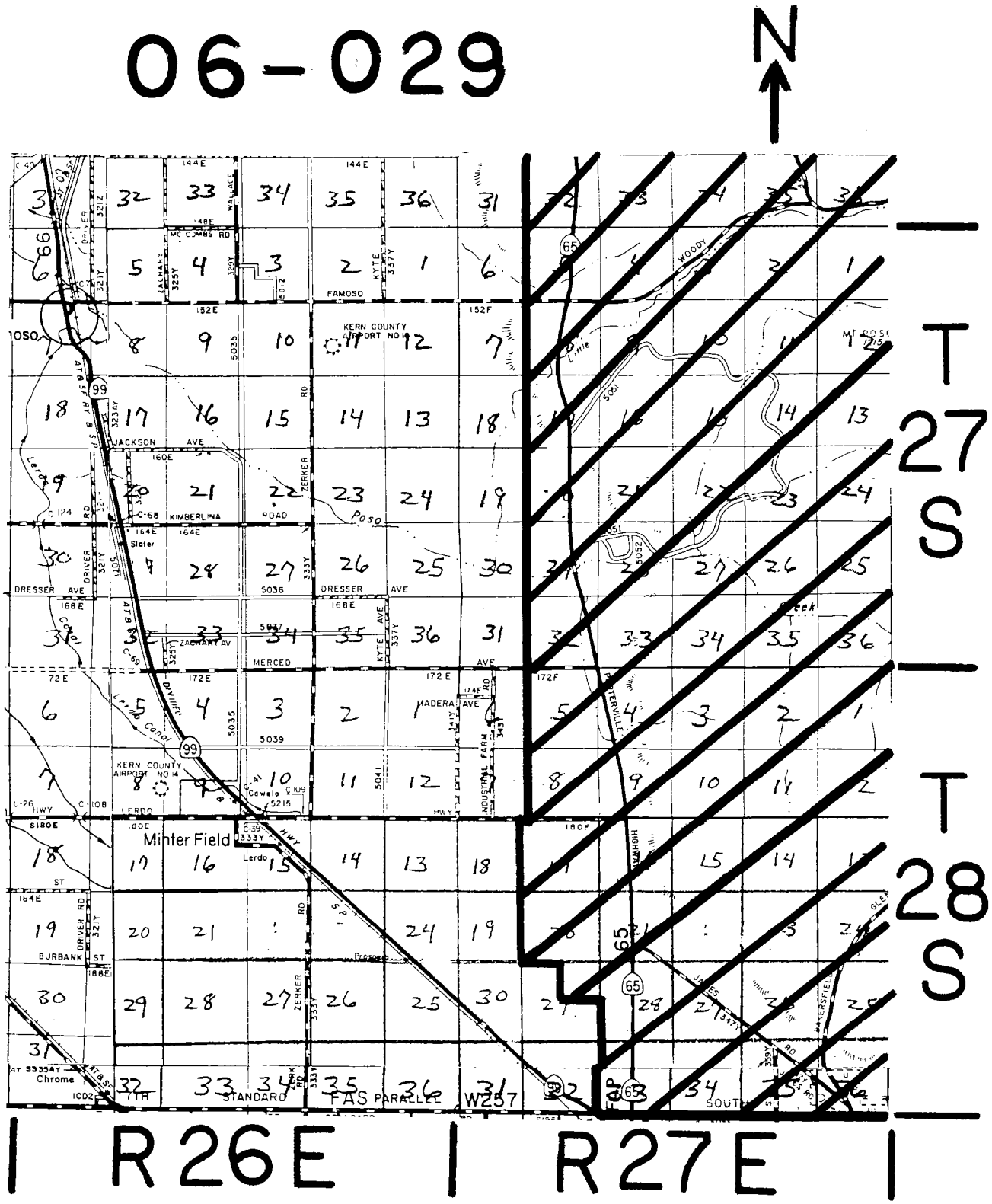


Date Prepared: 10/20/1999

# 06-029

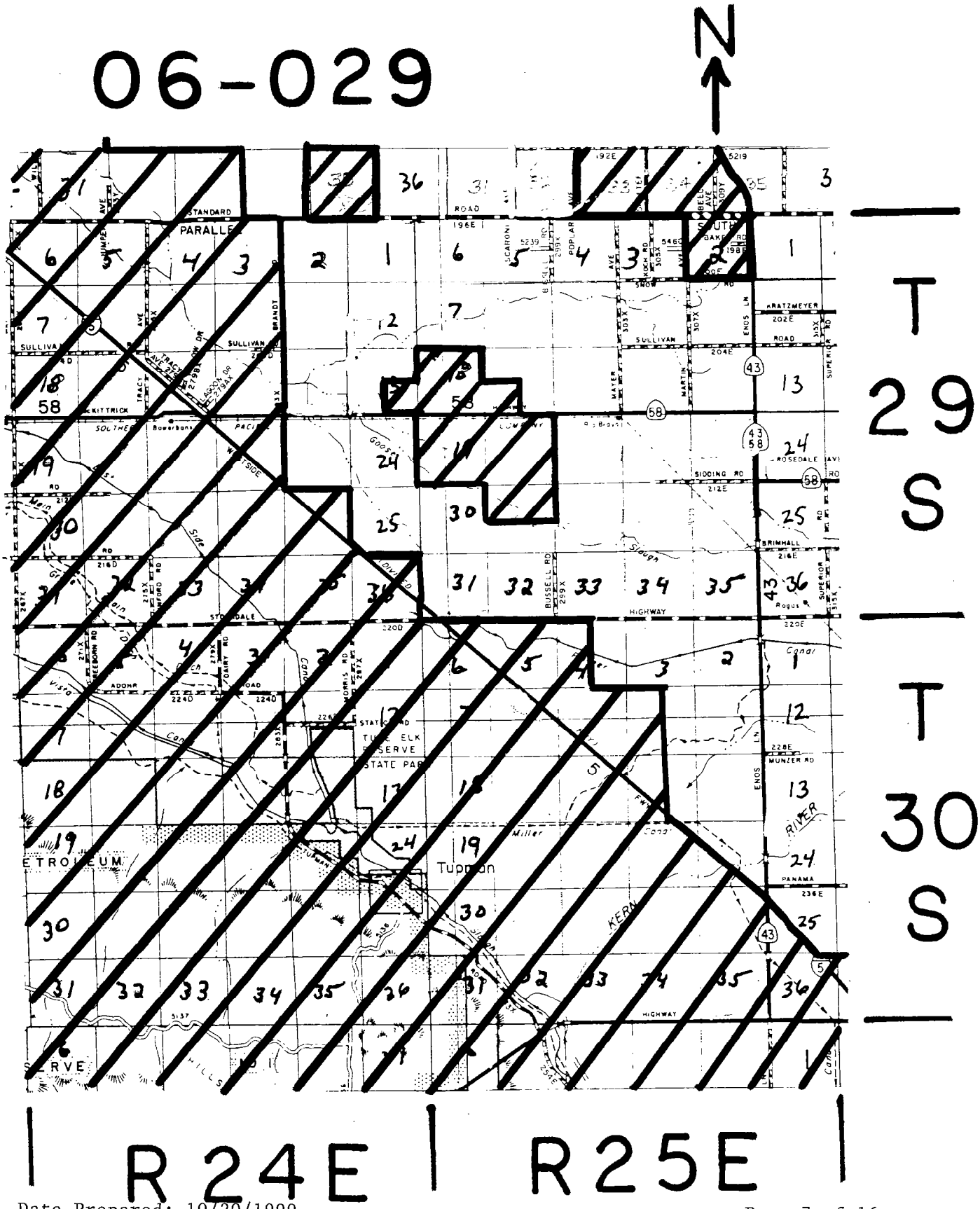
N
T 29 S
T 30 S
R 24E
R 25E
STANDARD
PARALLEL
SULLIVAN
KRATZMEYER
ROAD
SIDDING RD
BRIMHALL
HIGHWAY
STOCKDALE
ADOHR
MUNZER RD
PANAMA
Tupman
KERN
RIVER
Miller
Canal
Slough
Goose
Side
Vista
Canal
TULE ELK
RESERVE
STATE PARK
ETROLEUM
SERVE
Bowerbank
KITTRICK
SOUTHERN
PACIFIC
WESTSIDE
BUSSELL RD
ENOS LN
SUPERIOR RD
MARTIN
MAYER
SNOW
POPLAR
SCARONI
BRANDT
TRACY
LAGOON DR
ROSEDALE
Rogus
Canal

# 06-029

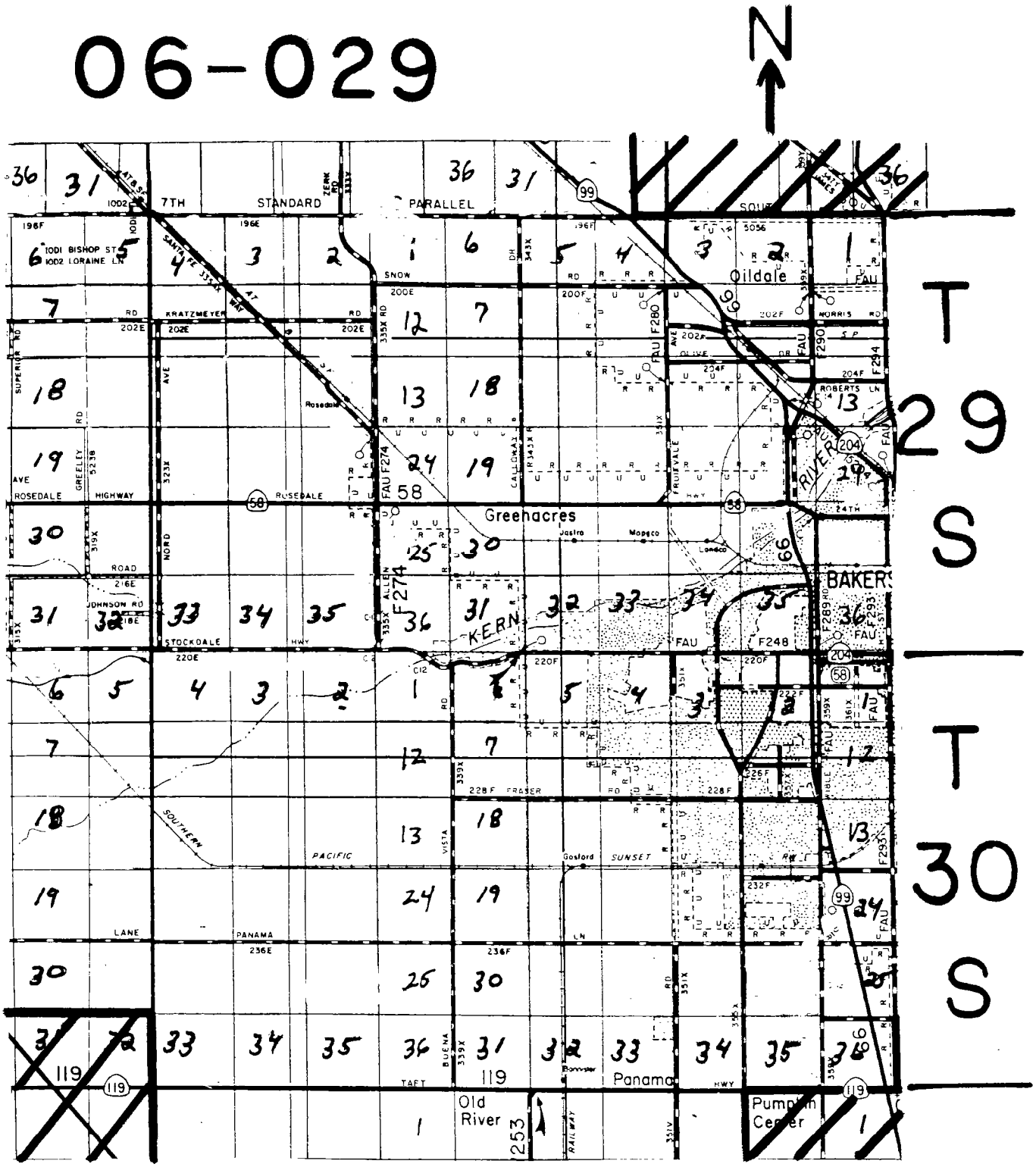


Date Prepared: 10/20/1999

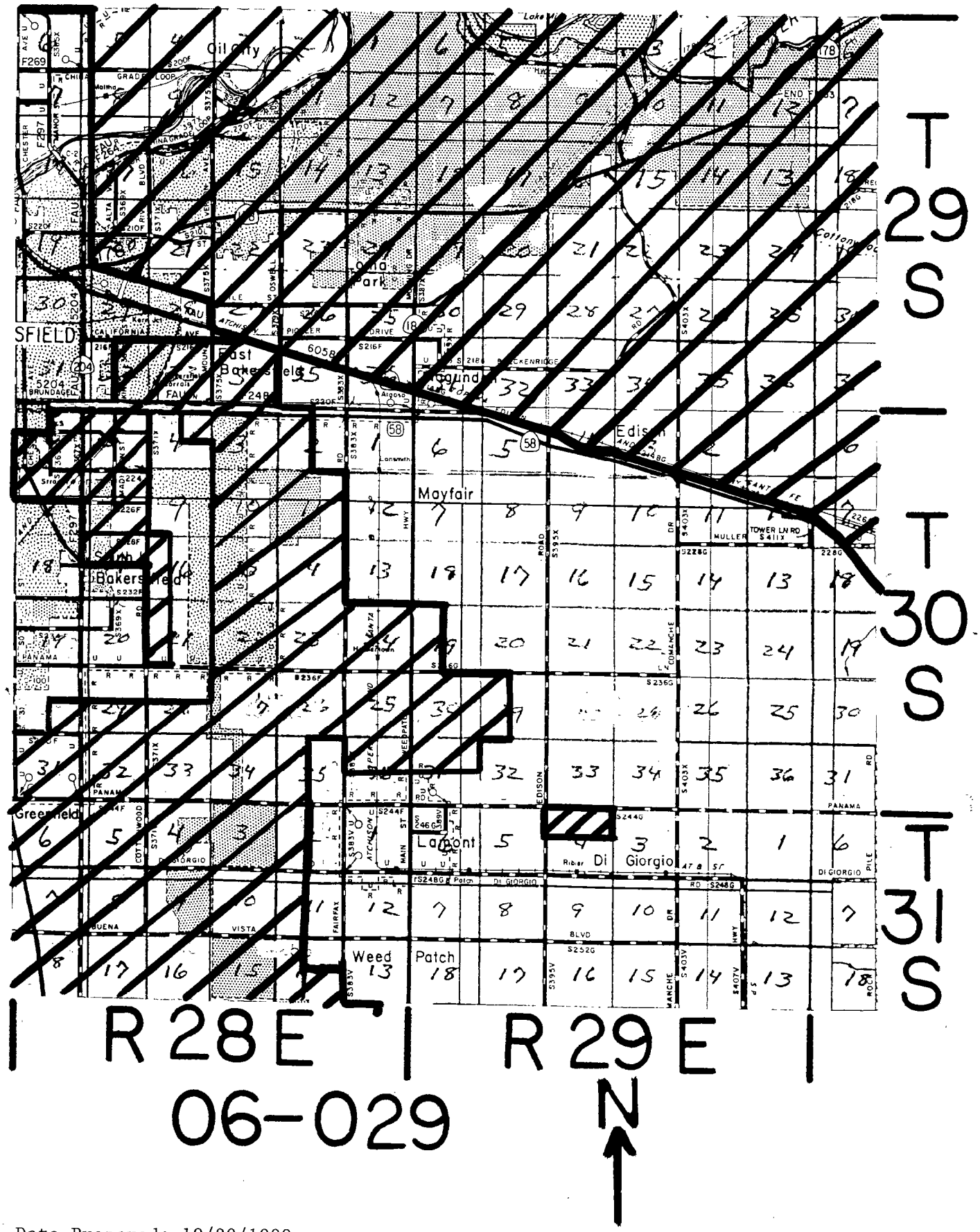


Date Prepared: 10/20/1999

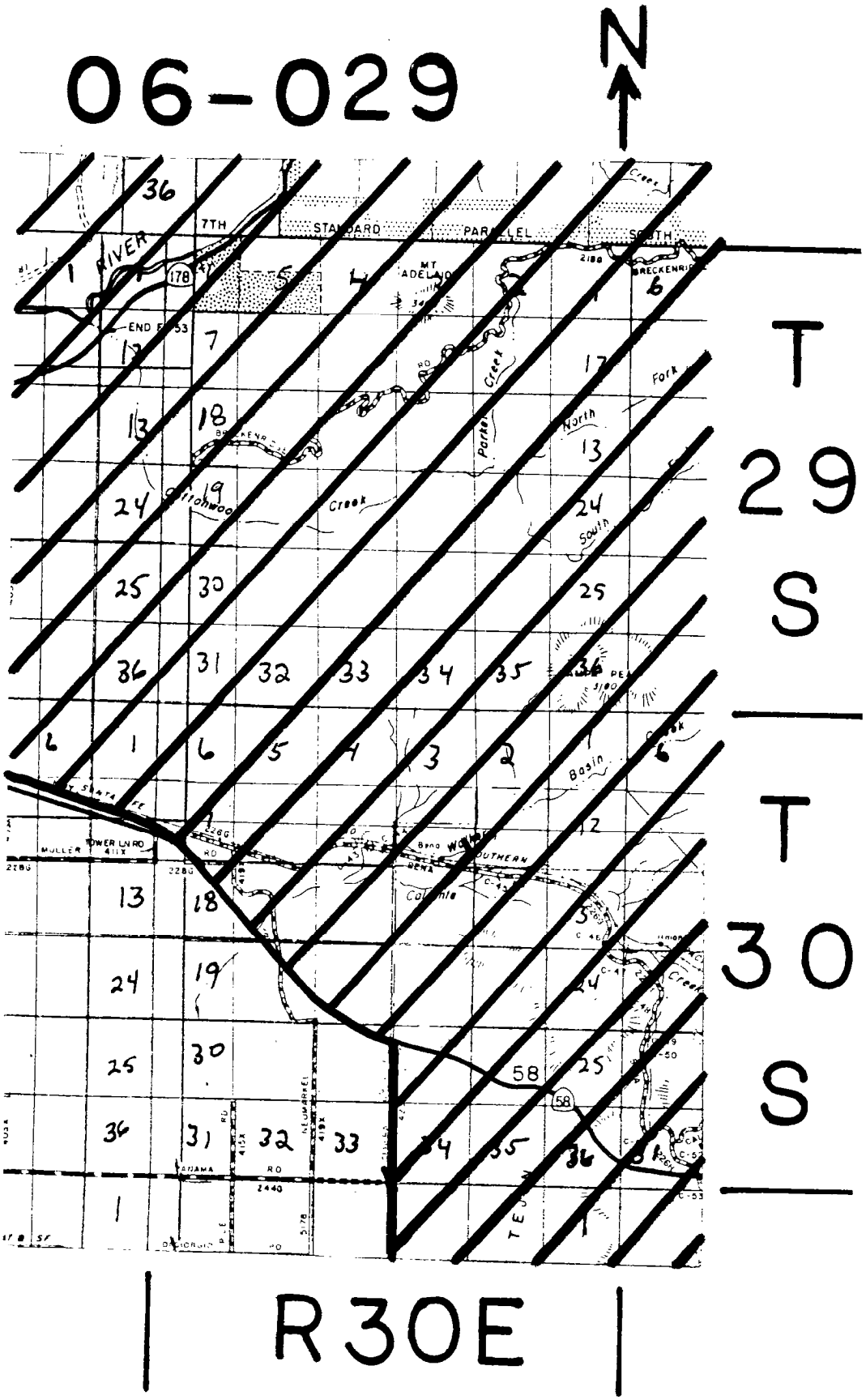
06-029
N
T 29 S
T 30 S
R30E
7TH
STANDARD
PARALLEL
SOUTH
RIVER
MT ADELAIDE
BRECKENRIDGE
END F 53
Parker Creek
North Fork
South
Basin
Creek
Cottonwood
TOWER LN RD
MULLER
SOUTHERN
Bena
Calamite
58
178

# 06-029

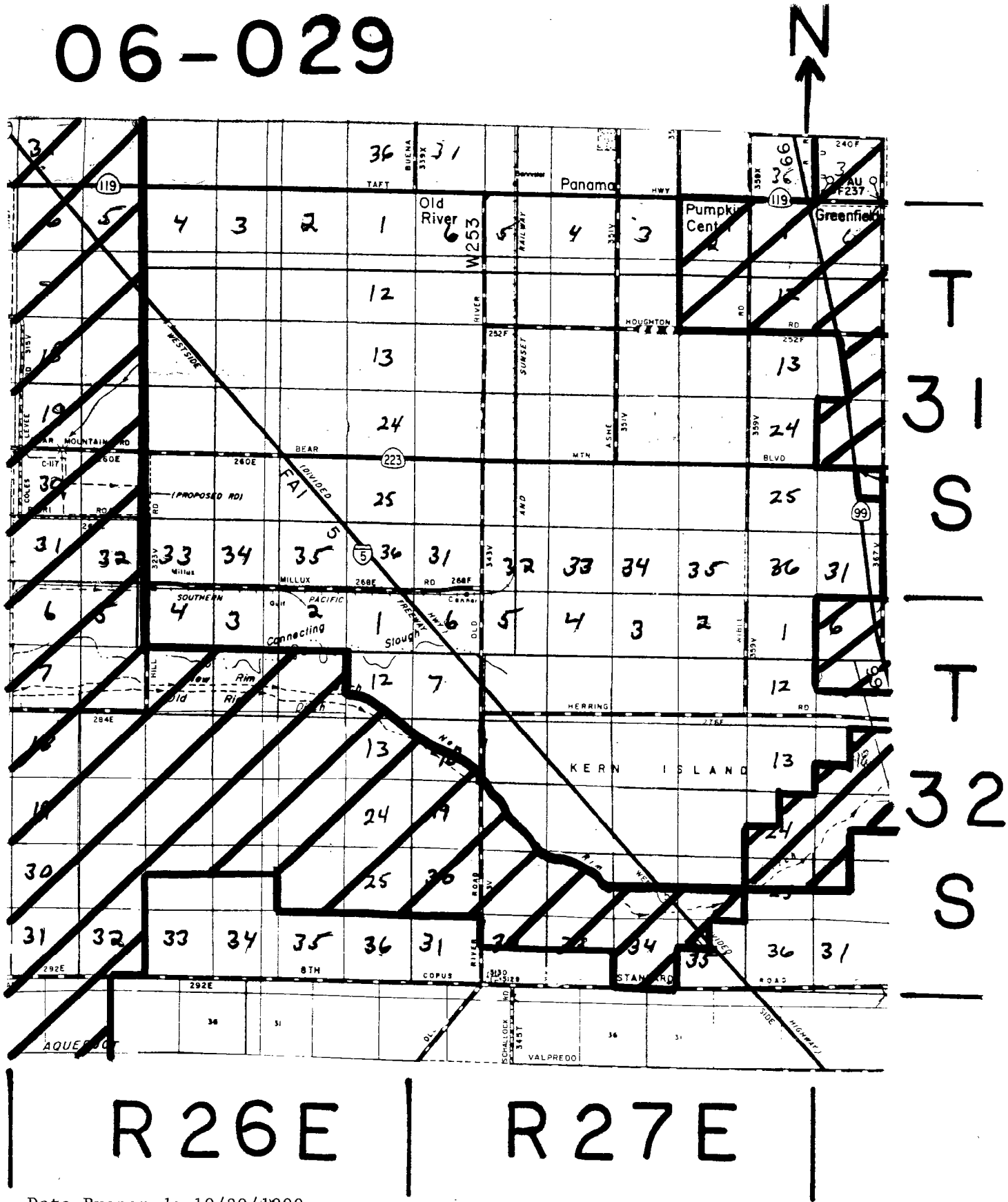


Date Prepared: 10/20/1999

# 06-029

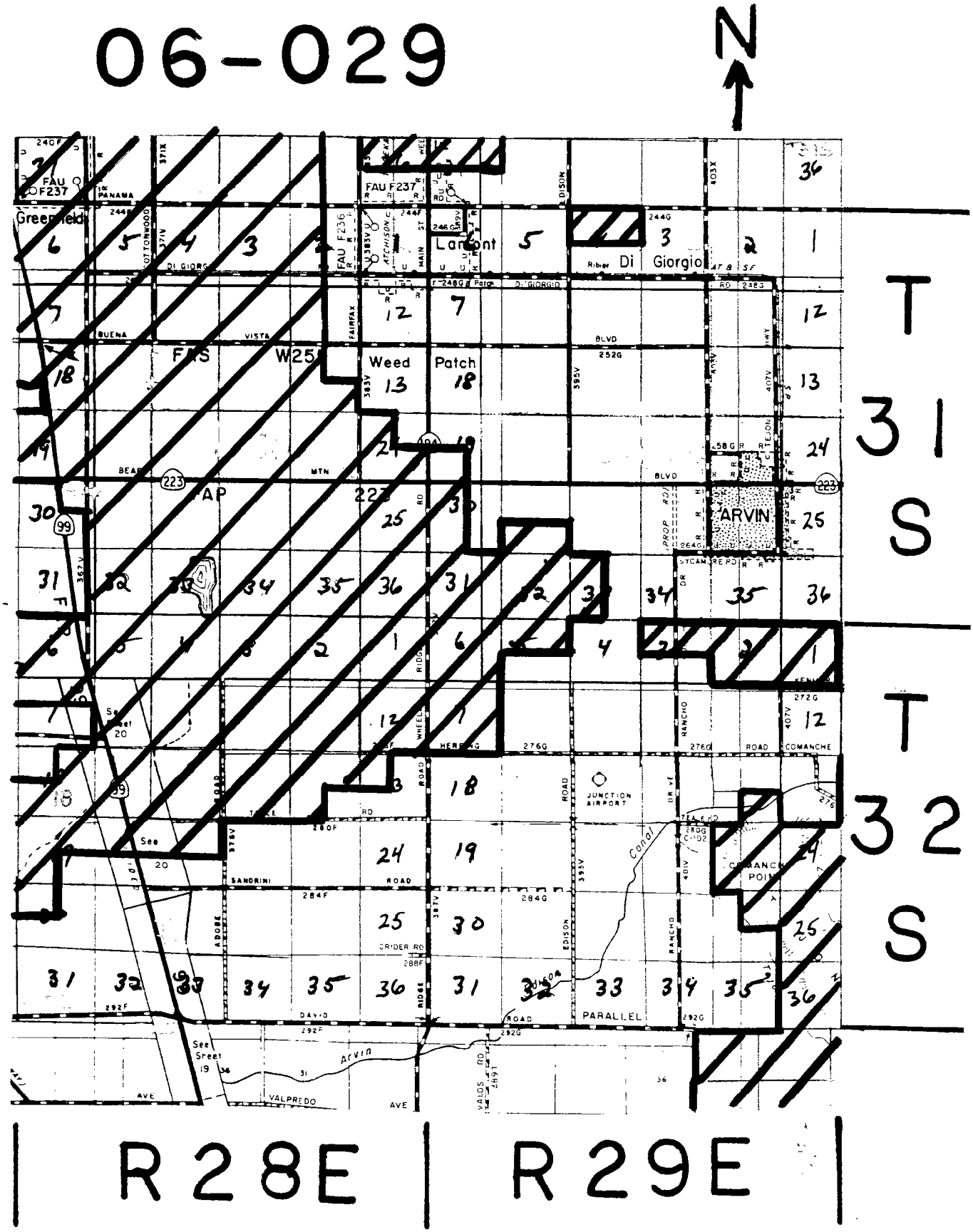
N
T 31 S
T 32 S
R 28E
R 29E
Greenfield
Lamont
Di Giorgio
Weed Patch
ARVIN
JUNCTION AIRPORT
COMANCHE POINT
PARALLEL
Canal
Arvin
FAU F237
FAU F236
FAS W25
FAP 223
BUENA VISTA
BEAR MTN
DI GIORGIO
SANDRINI ROAD
CRIDER RD
DAVID ROAD
VALPREDO AVE
COMANCHE ROAD
HERRING
TEALE RD
See Sheet 20
See Sheet 19

# 06-029

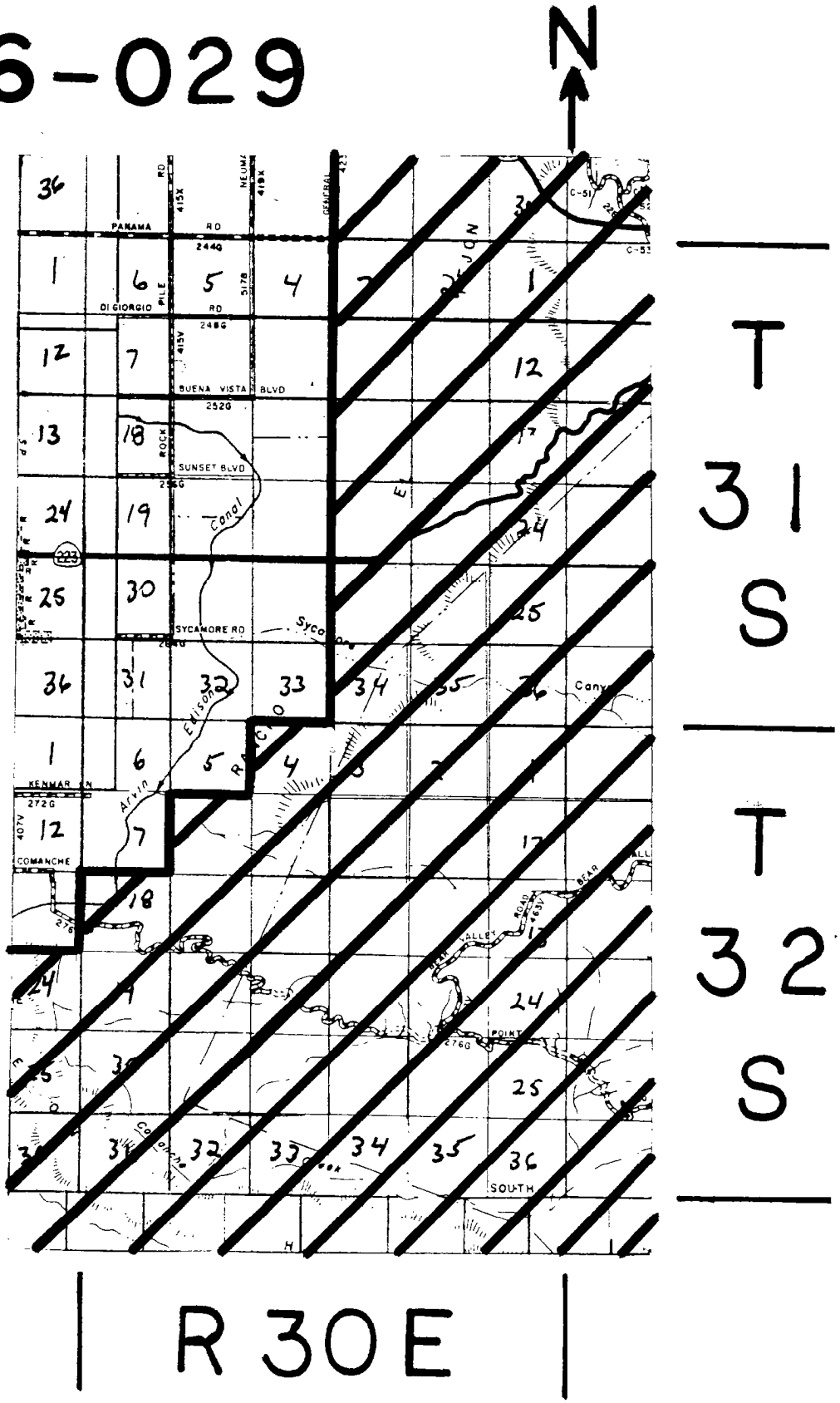
N
PANAMA RD
DI GIORGIO RD
BUENA VISTA BLVD
SUNSET BLVD
SYCAMORE RD
KENMAR LN
COMANCHE
Canal
Edison
Arvin
T 31 S
T 32 S
R 30 E

# 06-029

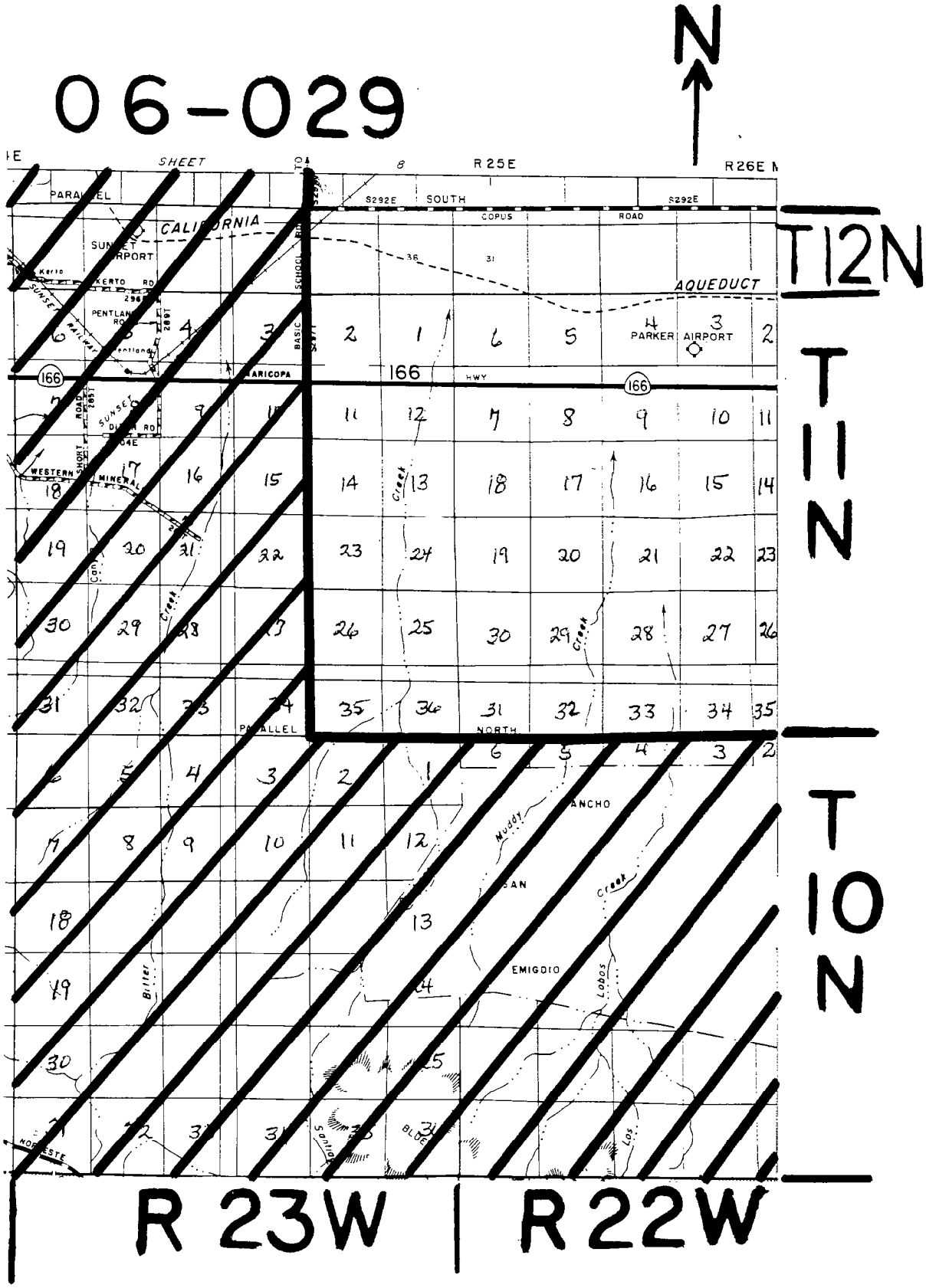


Date Prepared: 10/20/1999

# 06-029

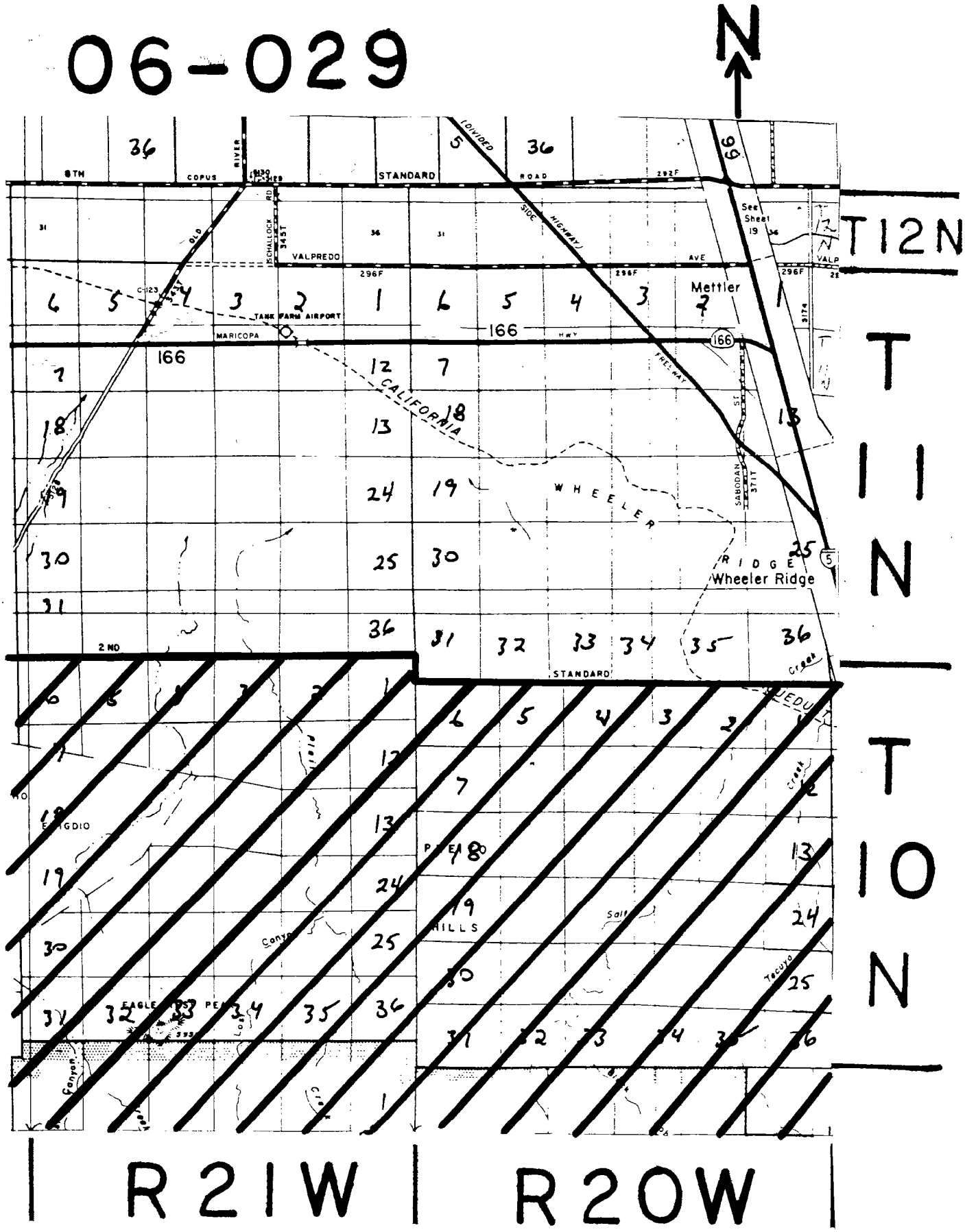
N
T12N
T11N
T10N
R21W
R20W
8TH
COPUS
RIVER
STANDARD
ROAD
292F
DIVIDED
SIDE
HIGHWAY
See Sheet 19
VALPREDO
AVE
296F
Mettler
TANK FARM AIRPORT
MARICOPA
166
HWY
FREEWAY
CALIFORNIA
WHEELER
RIDGE
Wheeler Ridge
SABODAN
371T
2 ND
STANDARD
Creek
Canyon
Salt
Tecuya
HILLS
EAGLE
Canyon

# 06-029

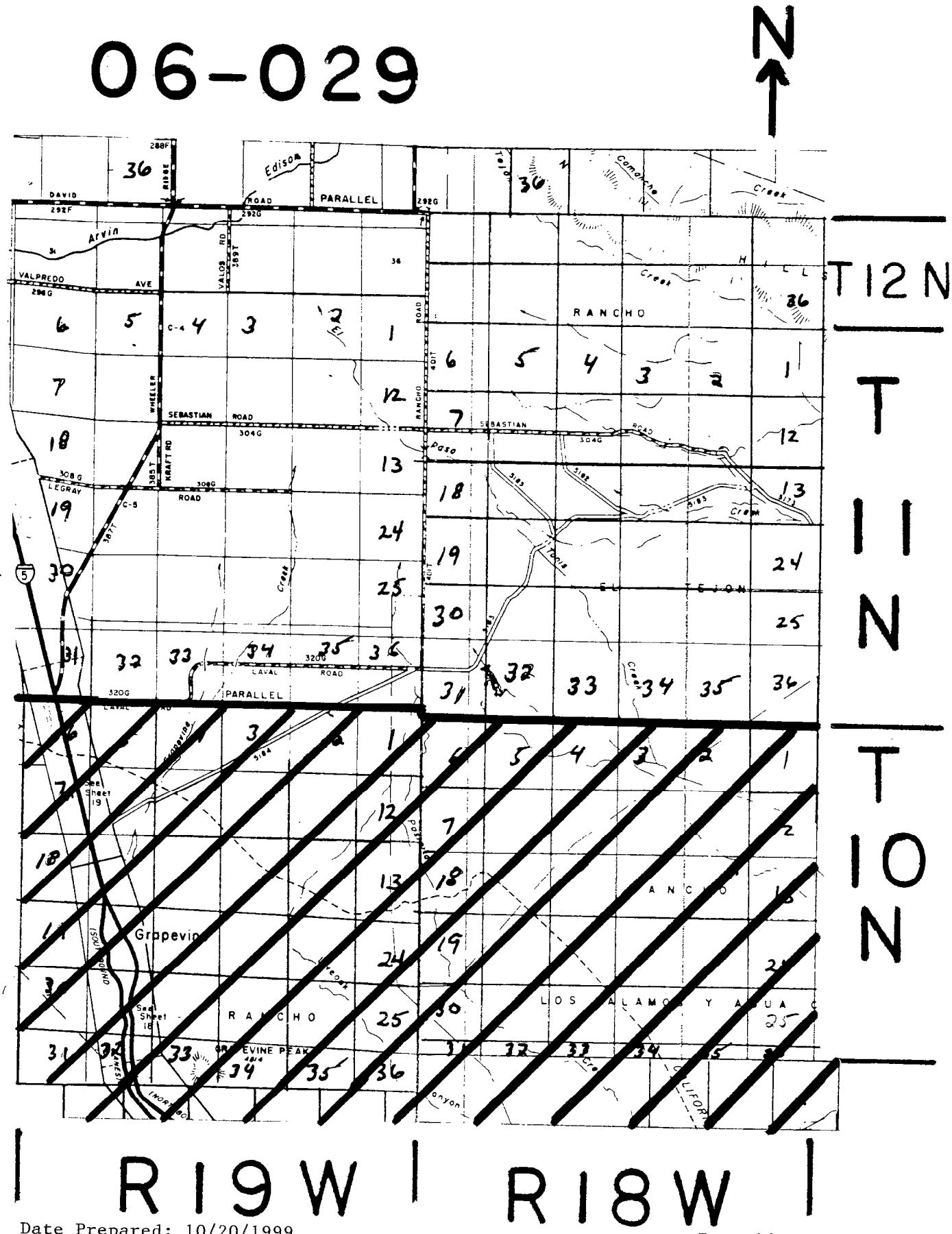


Date Prepared: 10/20/1999