Map Index

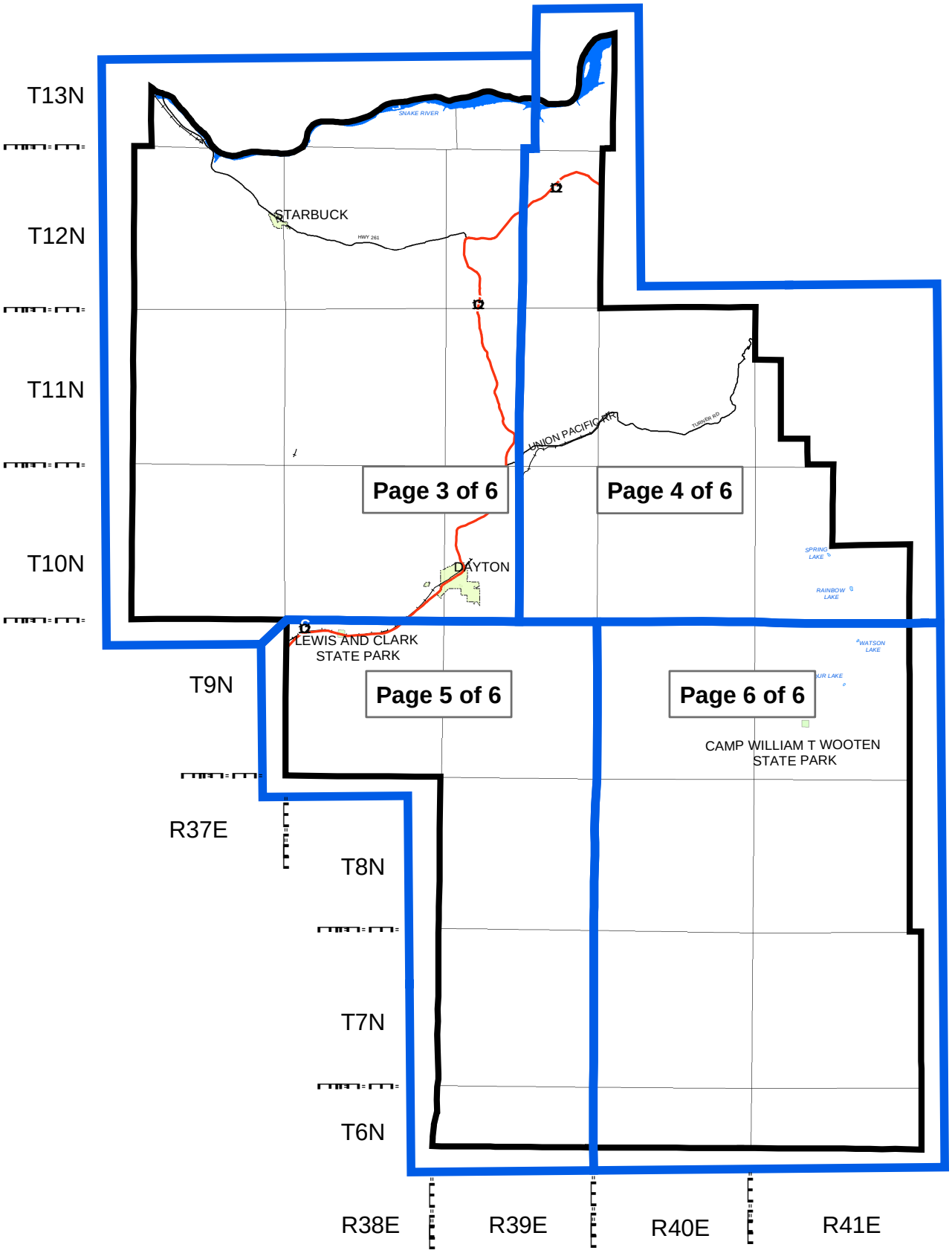
T13N
T12N
T11N
T10N
T9N
T8N
T7N
T6N
R37E
R38E
R39E
R40E
R41E
SNAKE RIVER
STARBUCK
HWY 261
UNION PACIFIC RR
TURNER RD
DAYTON
LEWIS AND CLARK
STATE PARK
SPRING LAKE
RAINBOW LAKE
WATSON LAKE
CAMP WILLIAM T WOOTEN
STATE PARK
Page 3 of 6
Page 4 of 6
Page 5 of 6
Page 6 of 6

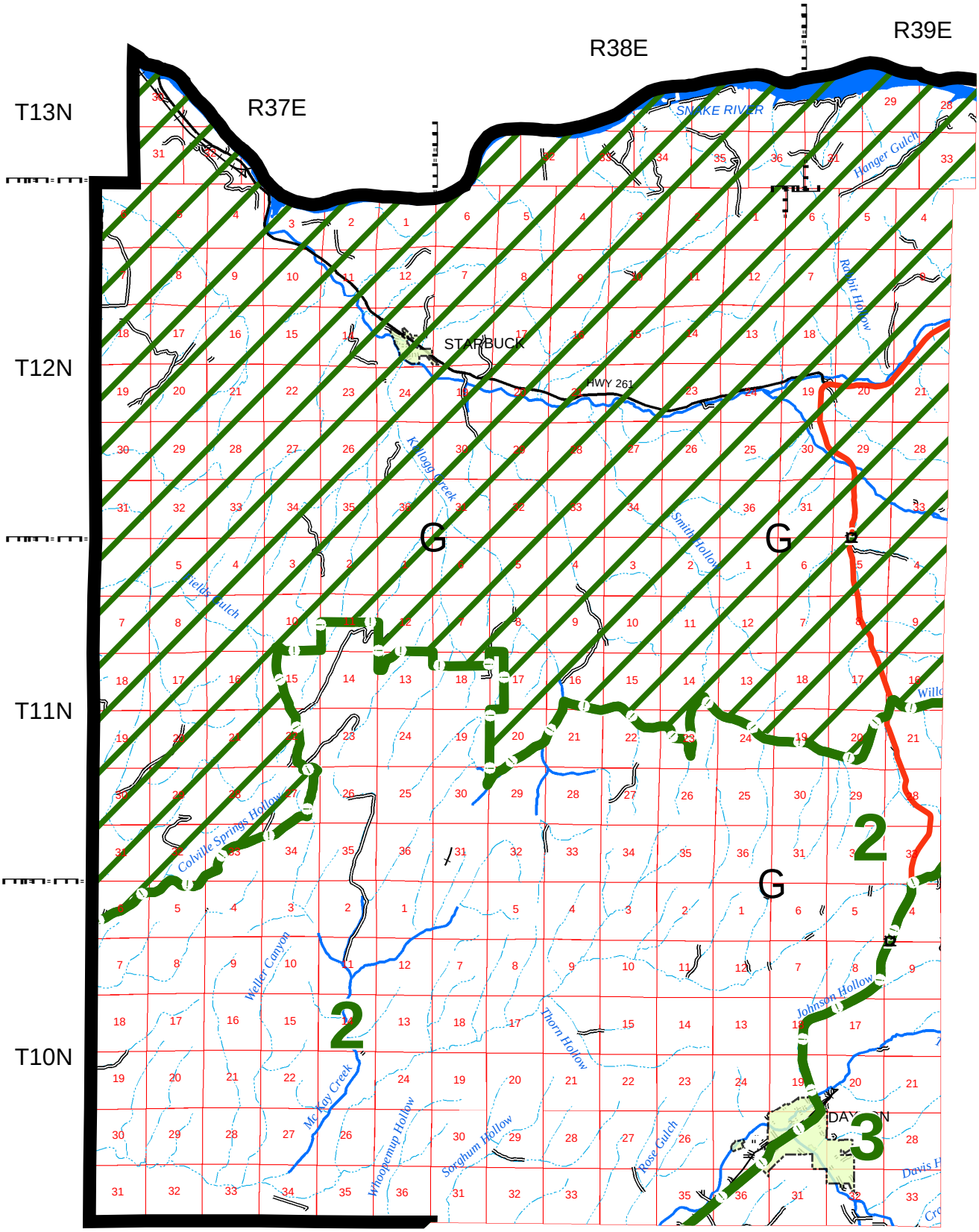

(joins page 4 of 6)

(joins page 5 of 6)

RMA Area Line

FCI-33
Actuarial Map

Washington (53)
Columbia (013)

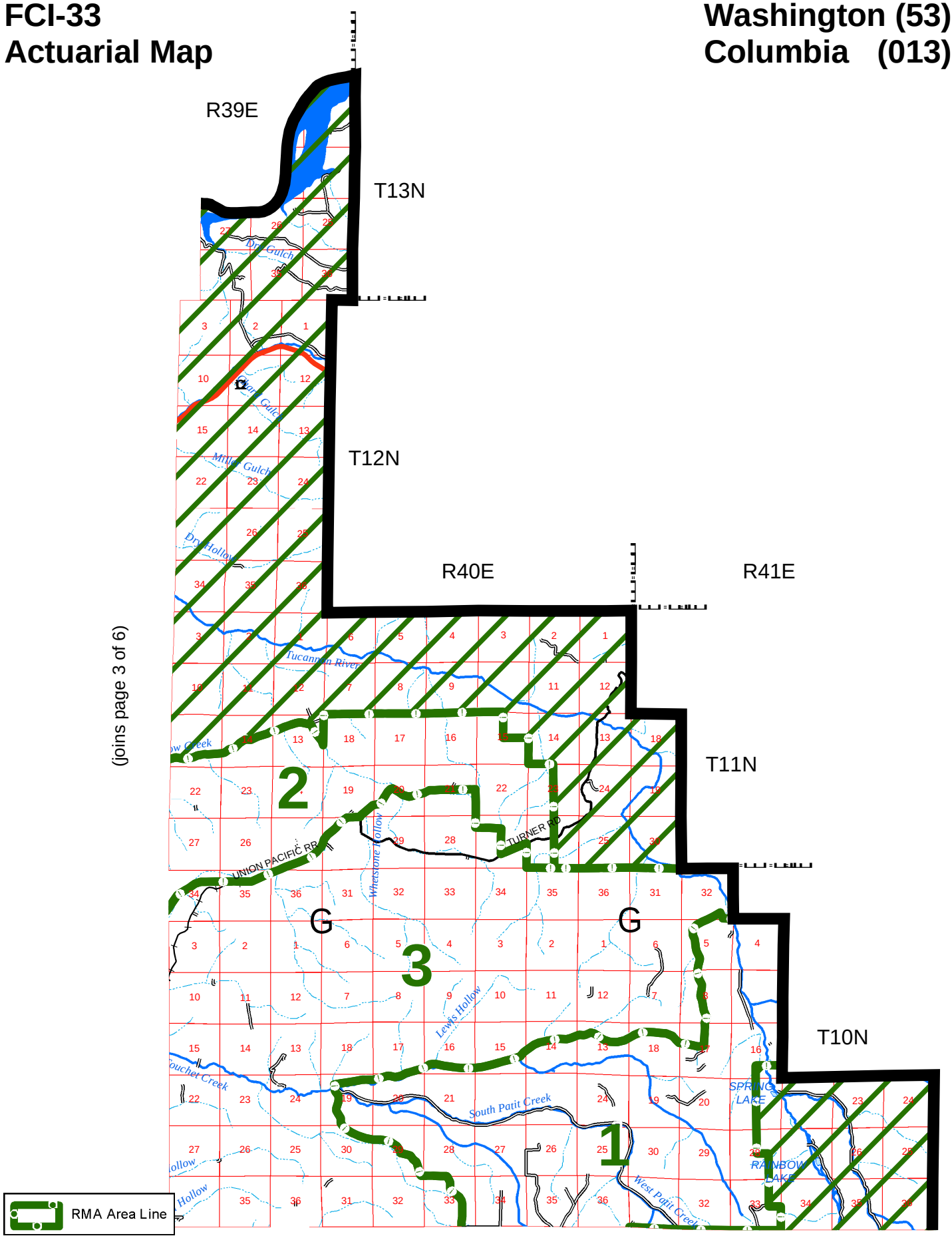

Approved: Spokane Regional Office **Date: 08/15/2008** **Page: 4 of 6**

(joins page 3 of 6)

(joins page 4 of 6)

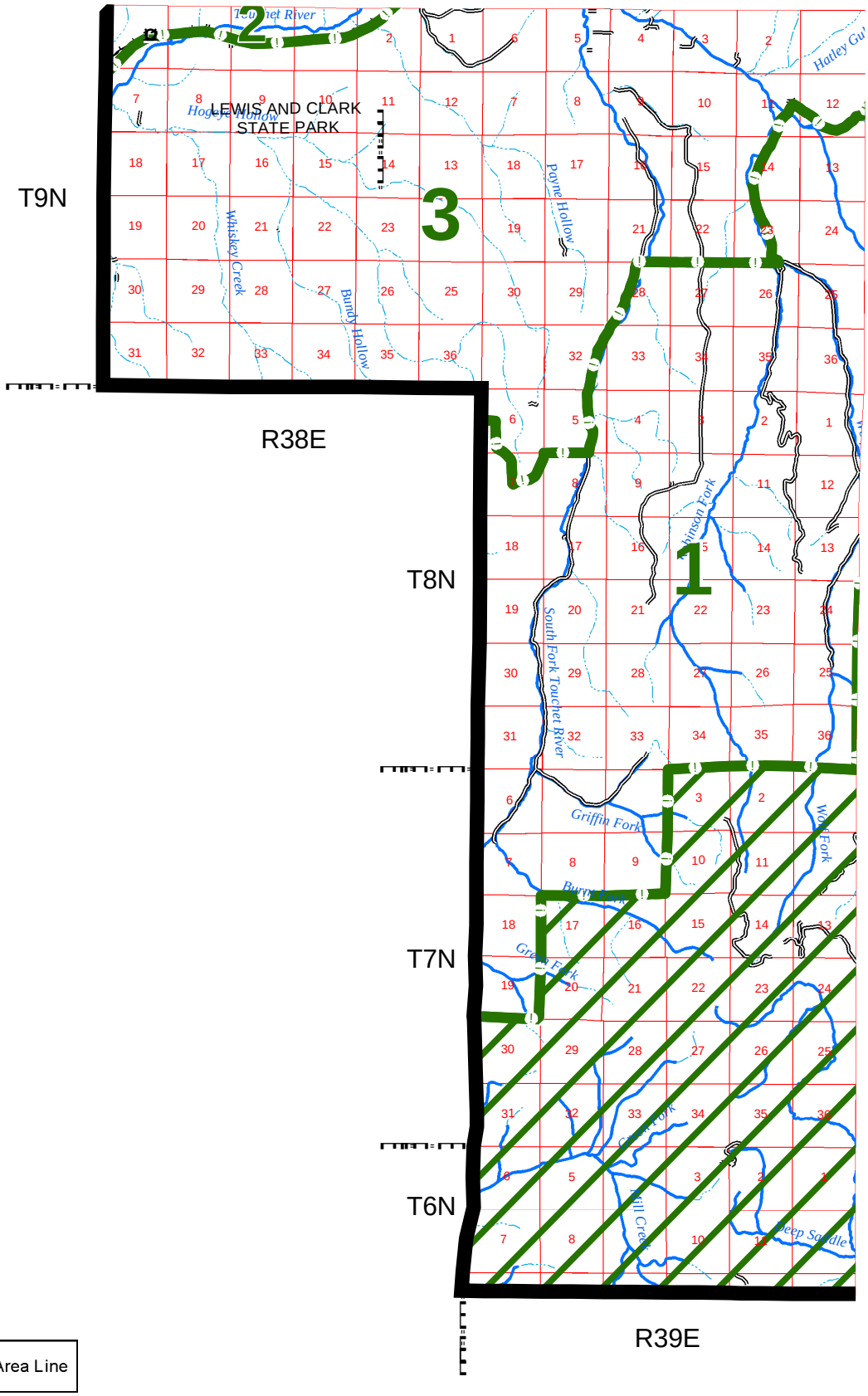

(joins page 6 of 6)

RMA Area Line

(joins page 4 of 6)

(joins page 5 of 6)

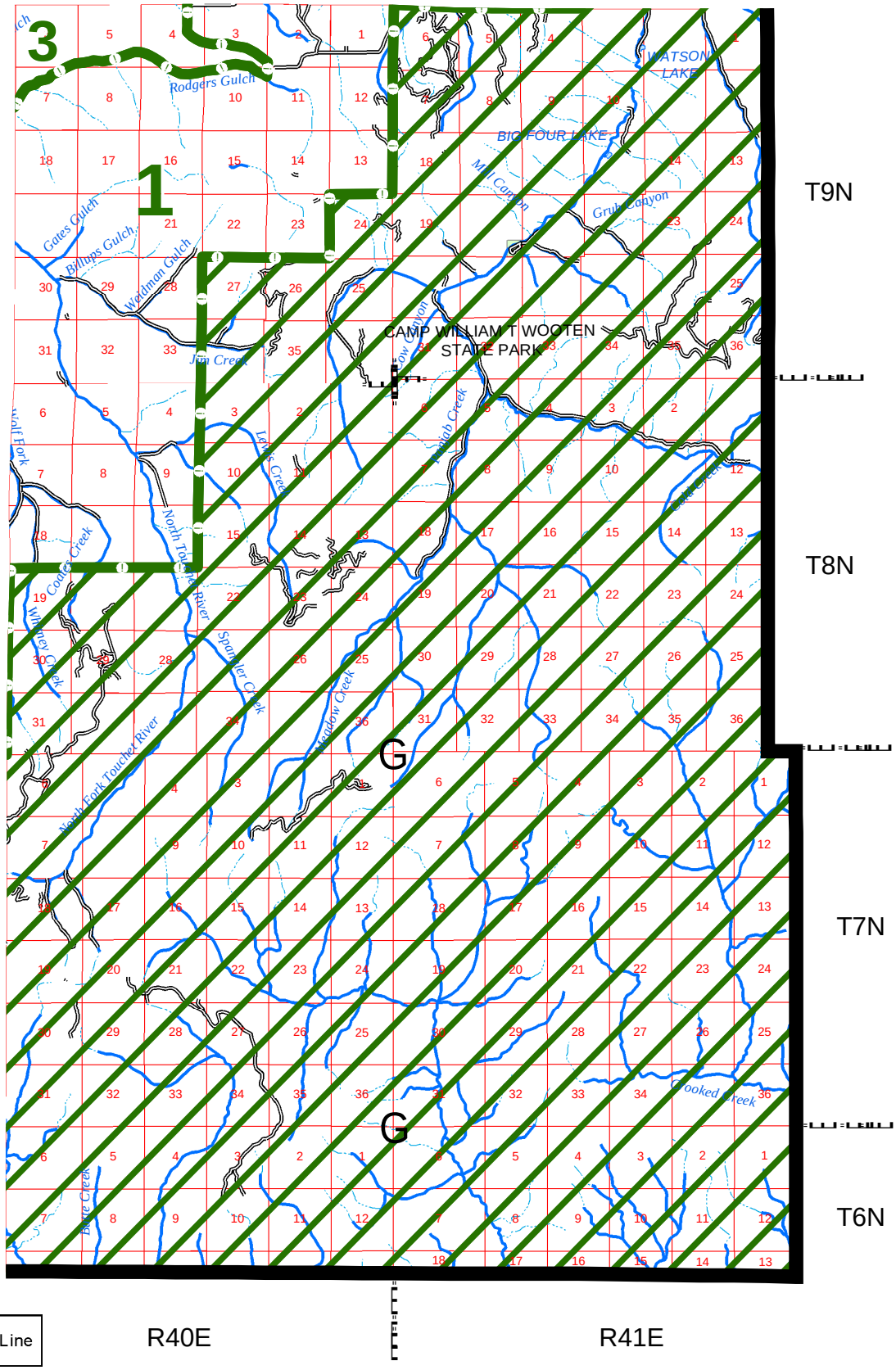

RMA Area Line