Map Index

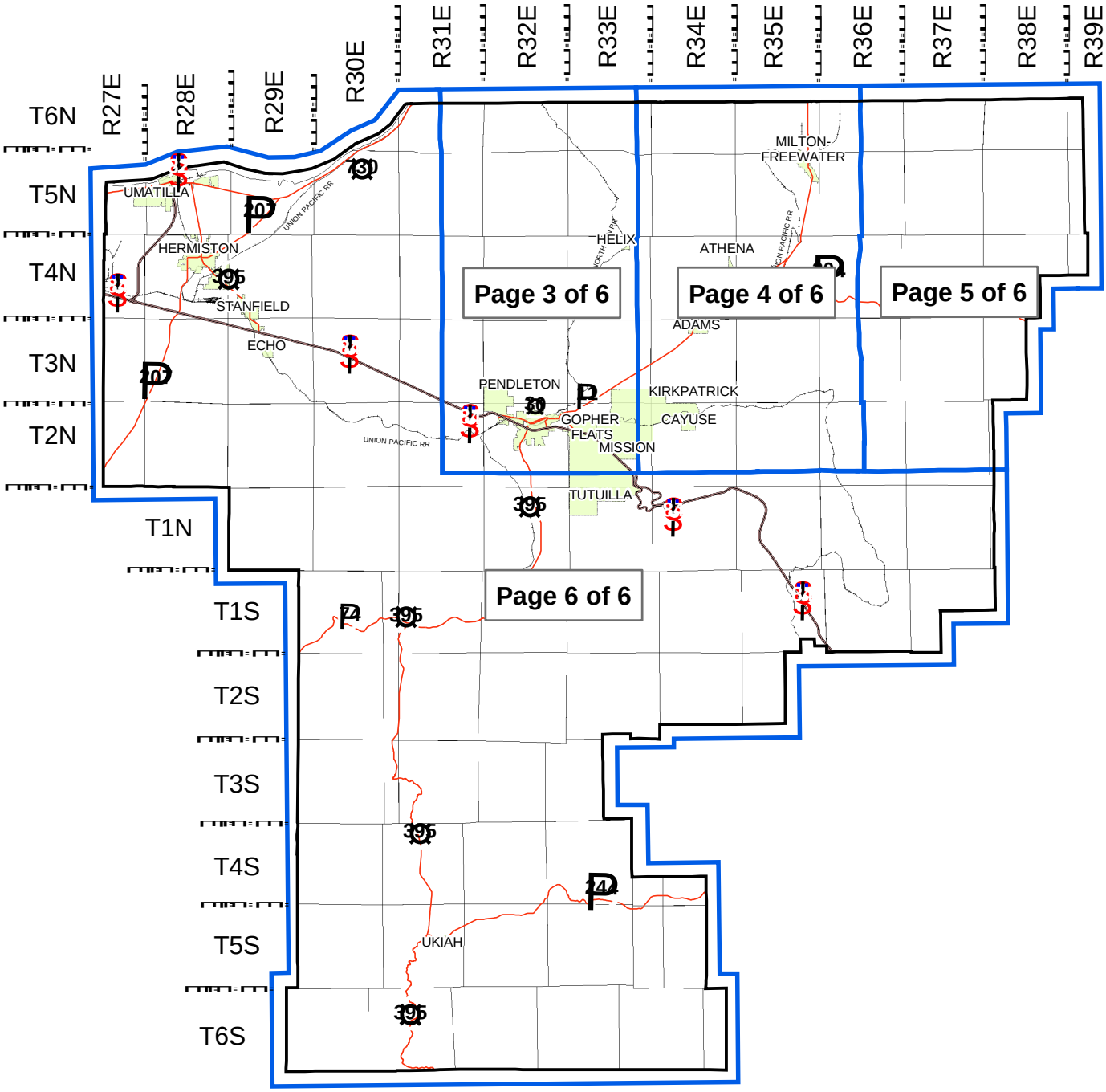
R27E
R28E
R29E
R30E
R31E
R32E
R33E
R34E
R35E
R36E
R37E
R38E
R39E
T6N
T5N
T4N
T3N
T2N
T1N
T1S
T2S
T3S
T4S
T5S
T6S
UMATILLA
HERMISTON
STANFIELD
ECHO
HELIX
ATHENA
MILTON-FREEWATER
ADAMS
PENDLETON
KIRKPATRICK
GOPHER FLATS
CAYUSE
MISSION
TUTUILLA
UKIAH
UNION PACIFIC RR
Page 3 of 6
Page 4 of 6
Page 5 of 6
Page 6 of 6

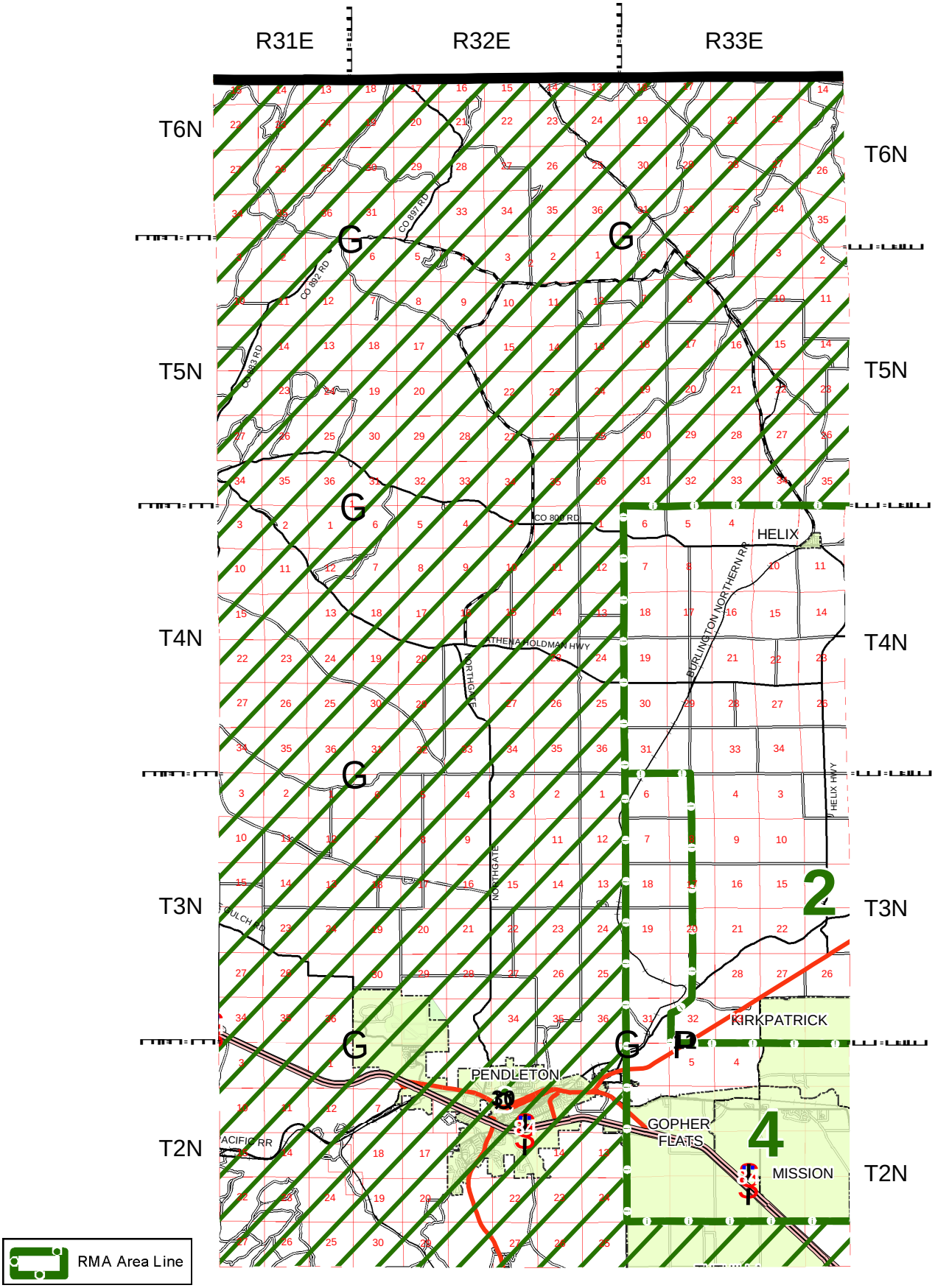
R31E
R32E
R33E
T6N
T5N
T4N
T3N
T2N
HELIX
KIRKPATRICK
PENDLETON
GOPHER FLATS
MISSION
BURLINGTON NORTHERN RR
ATHENA HOLDMAN HWY
NORTHGATE
HELIX HWY
CO 897 RD
CO 892 RD
CO 893 RD
CO 800 RD
G
P
2
4
RMA Area Line

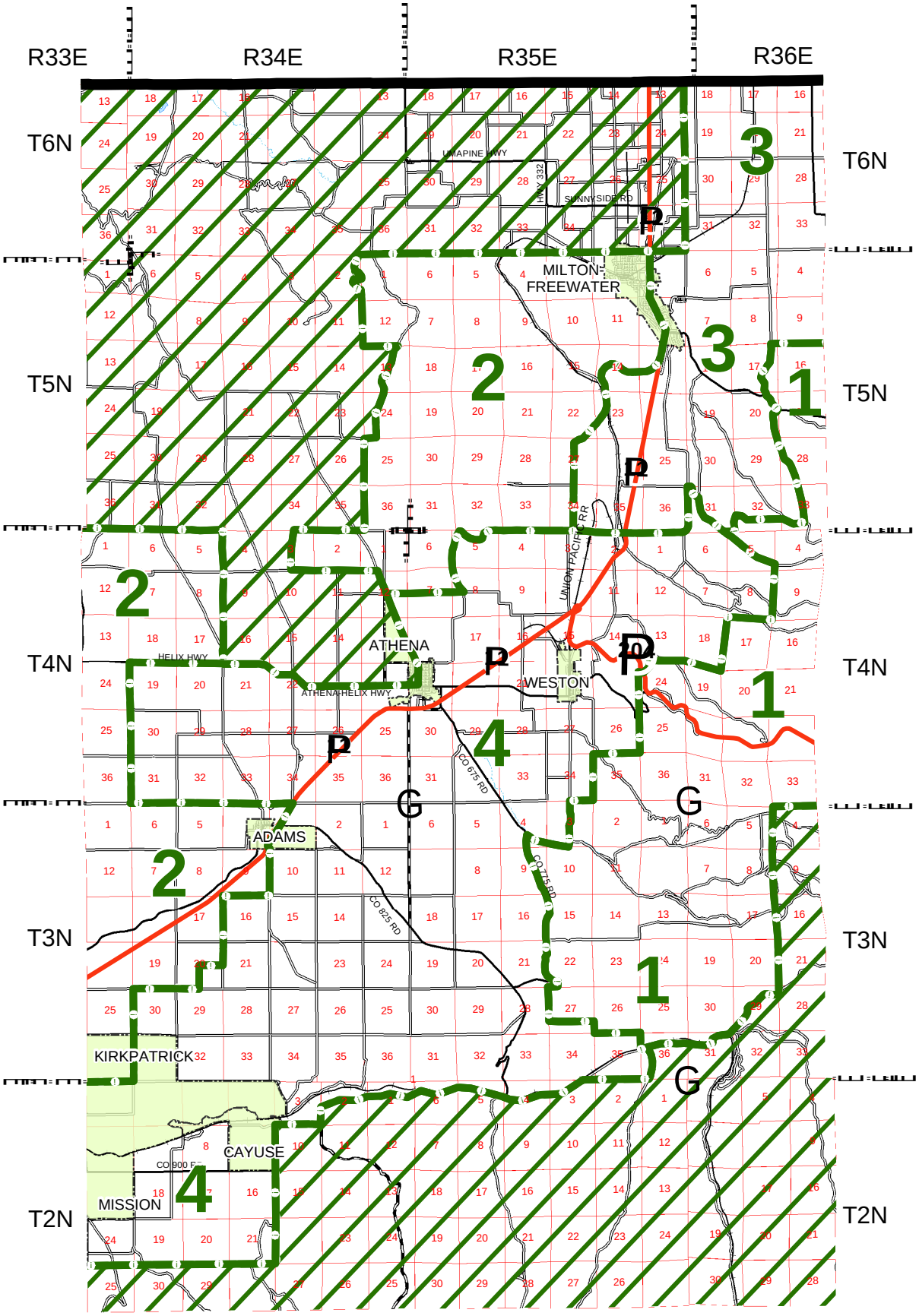
R33E
R34E
R35E
R36E
T6N
T5N
T4N
T3N
T2N
MILTON-FREEWATER
ATHENA
WESTON
ADAMS
KIRKPATRICK
CAYUSE
MISSION
UMATILLA RIVER
UMAPINE HWY
HWY 332
SUNNYSIDE RD
UNION PACIFIC RR
HELIX HWY
ATHENA-HELIX HWY
CO 675 RD
CO 775 RD
CO 825 RD
CO 900 RD
(joins page 3 of 6)
(joins page 5 of 6)
(joins page 6 of 6)
RMA Area Line

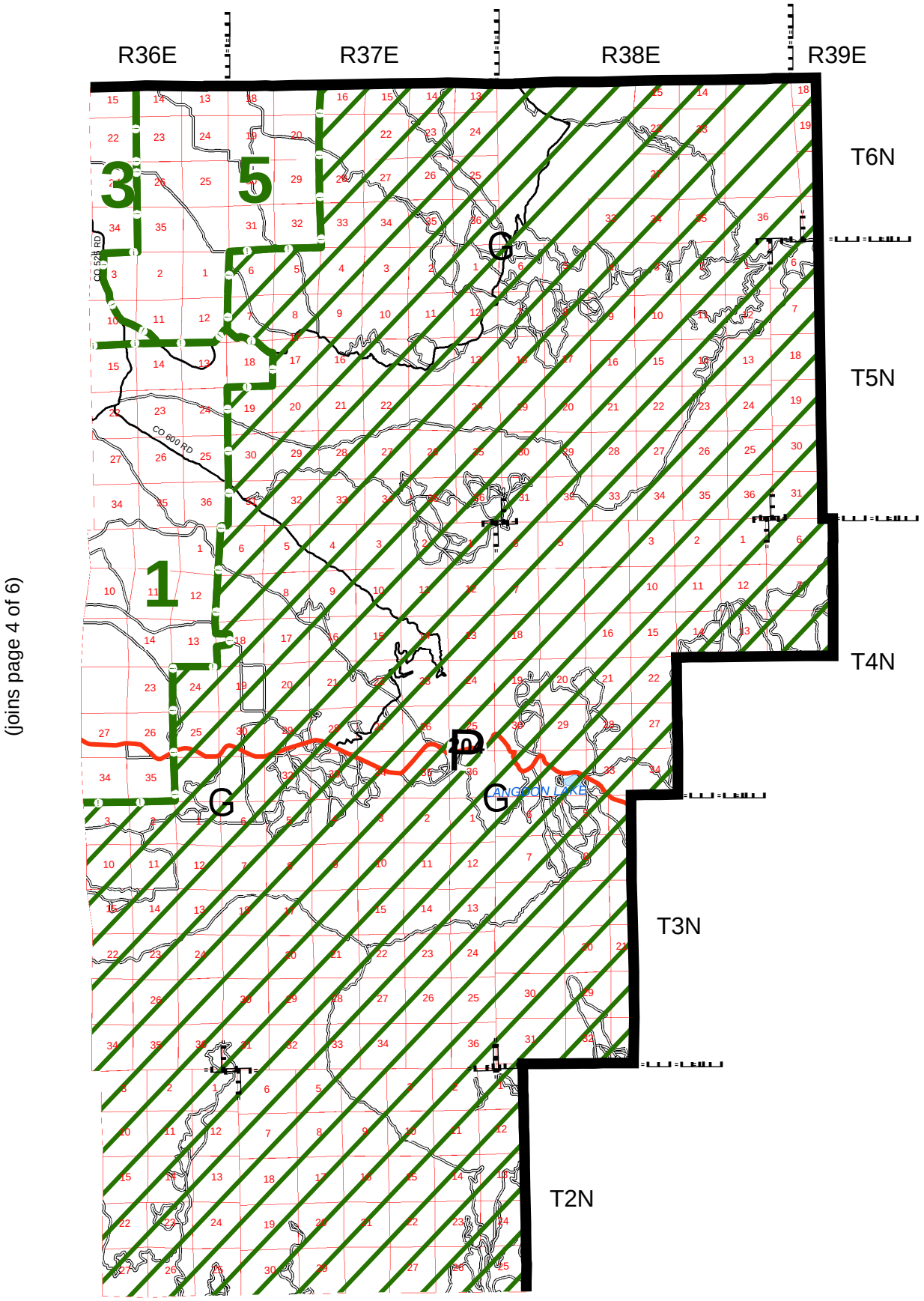
R36E
R37E
R38E
R39E
T6N
T5N
T4N
T3N
T2N
3
5
1
G
D
CO 52A RD
CO 600 RD
LANGDON LAKE
(joins page 4 of 6)
(joins page 6 of 6)
RMA Area Line

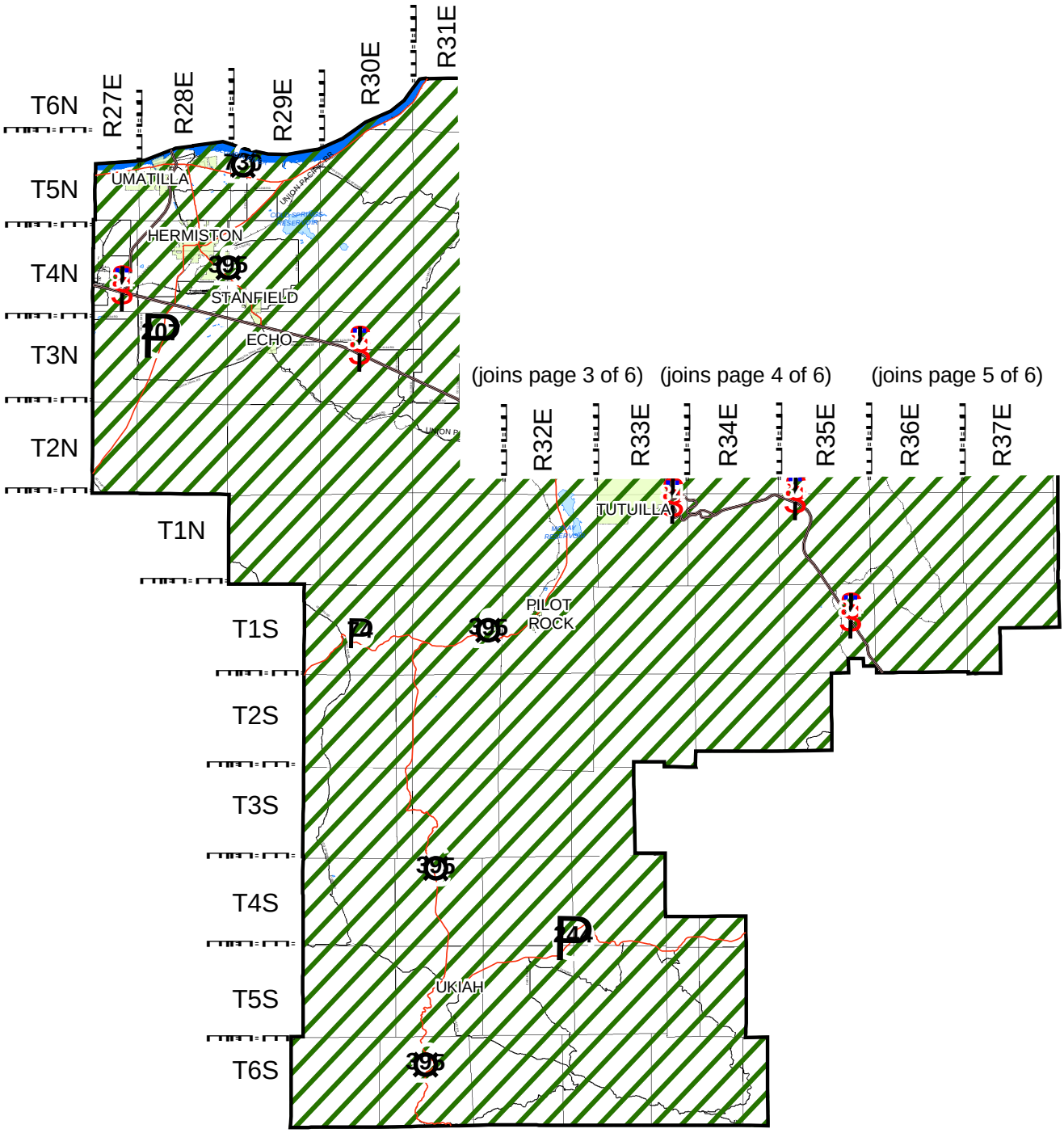

RMA Area Line