Map Index

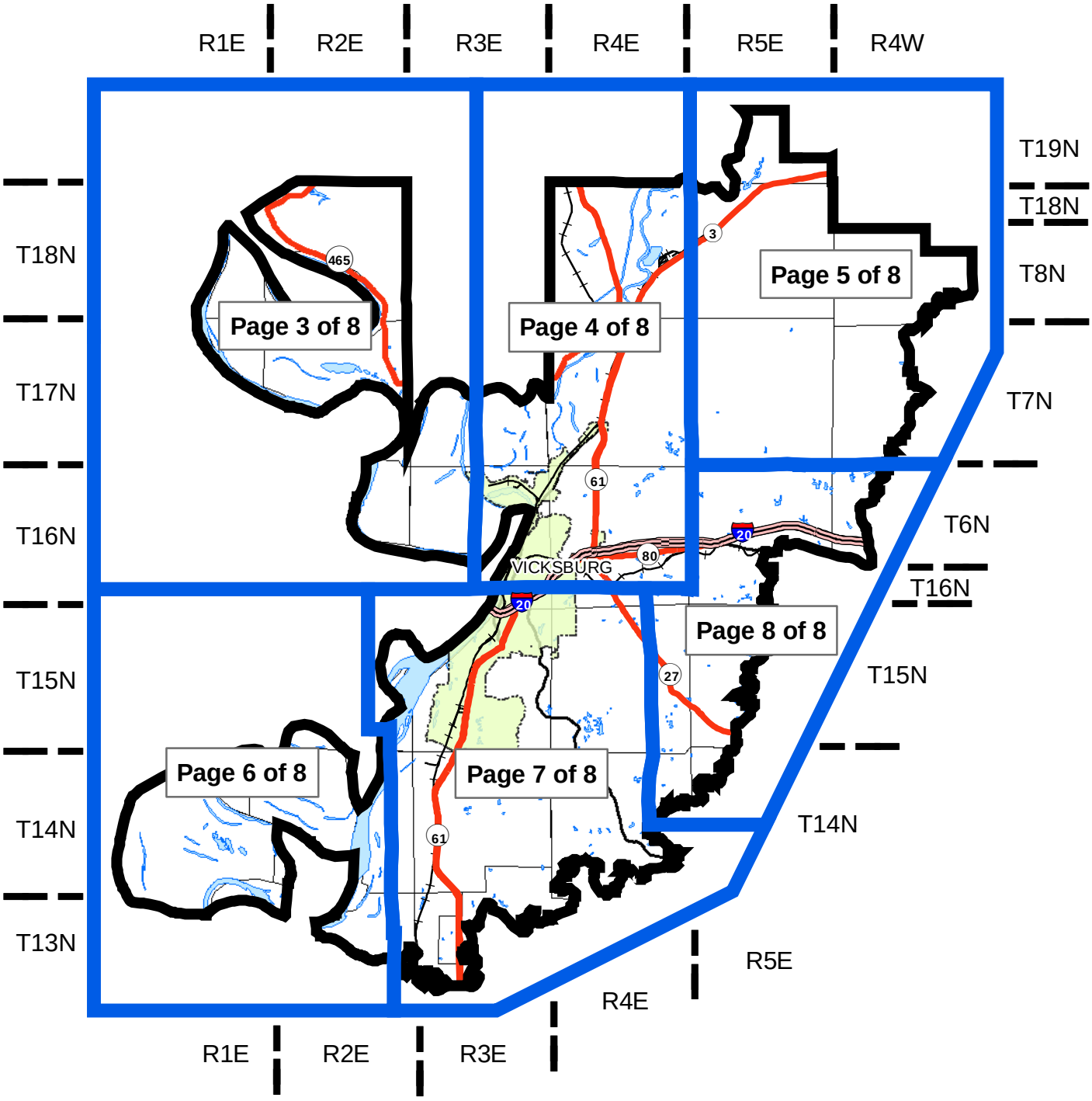
R1E
R2E
R3E
R4E
R5E
R4W
T19N
T18N
T8N
T7N
T6N
T16N
T15N
T14N
T13N
T18N
T17N
T16N
T15N
T14N
R5E
R4E
R1E
R2E
R3E
Page 3 of 8
Page 4 of 8
Page 5 of 8
Page 6 of 8
Page 7 of 8
Page 8 of 8
VICKSBURG
465
3
61
20
80
27

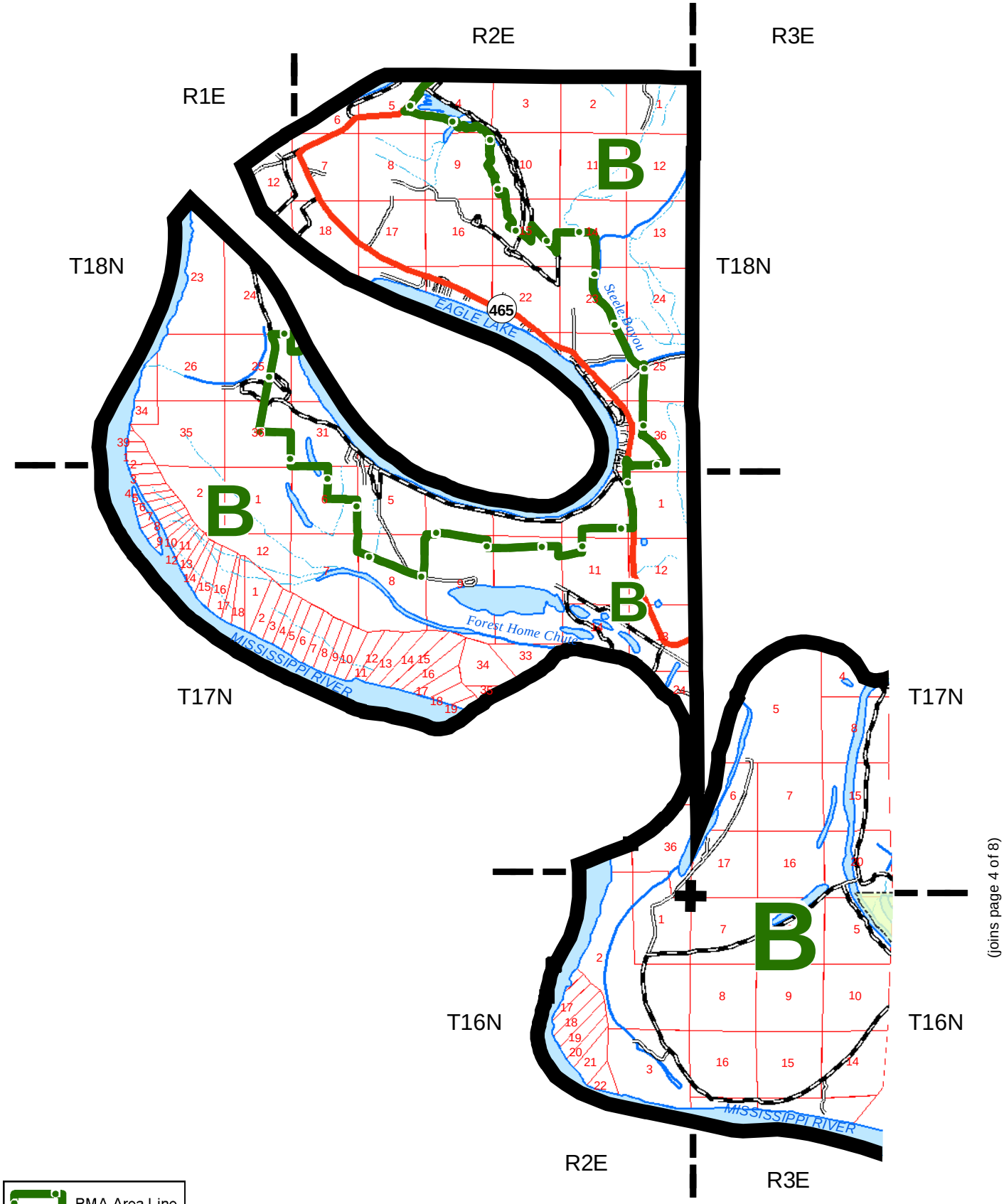

RMA Area Line

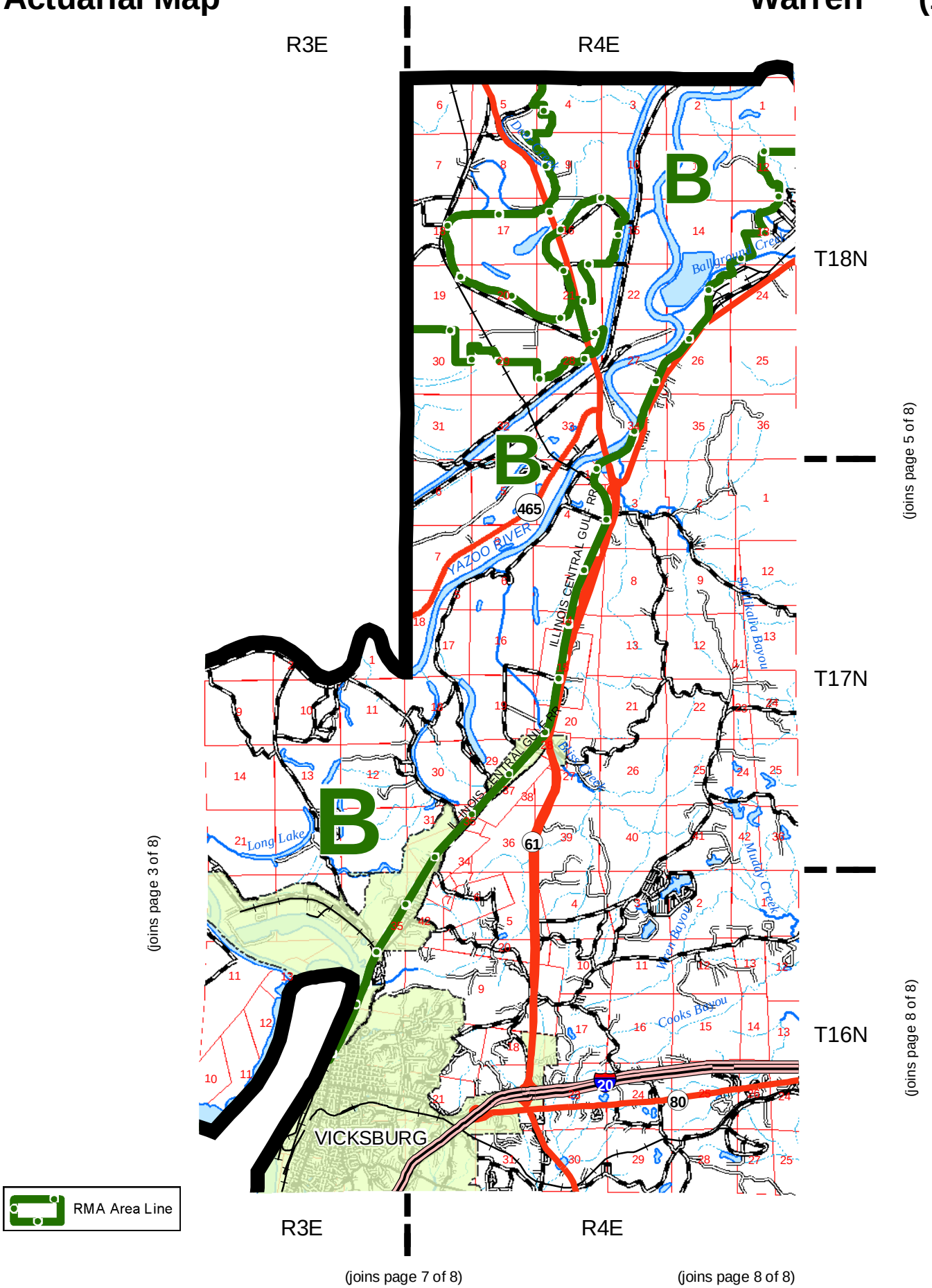
R3E
R4E
T18N
T17N
T16N
B
B
B
465
61
20
80
YAZOO RIVER
ILLINOIS CENTRAL GULF RR
Ballground Creek
Sunkalpa Bayou
Bass Creek
Long Lake
Muddy Creek
Cooks Bayou
VICKSBURG
(joins page 5 of 8)
(joins page 3 of 8)
(joins page 8 of 8)
RMA Area Line
R3E
R4E
(joins page 7 of 8)
(joins page 8 of 8)

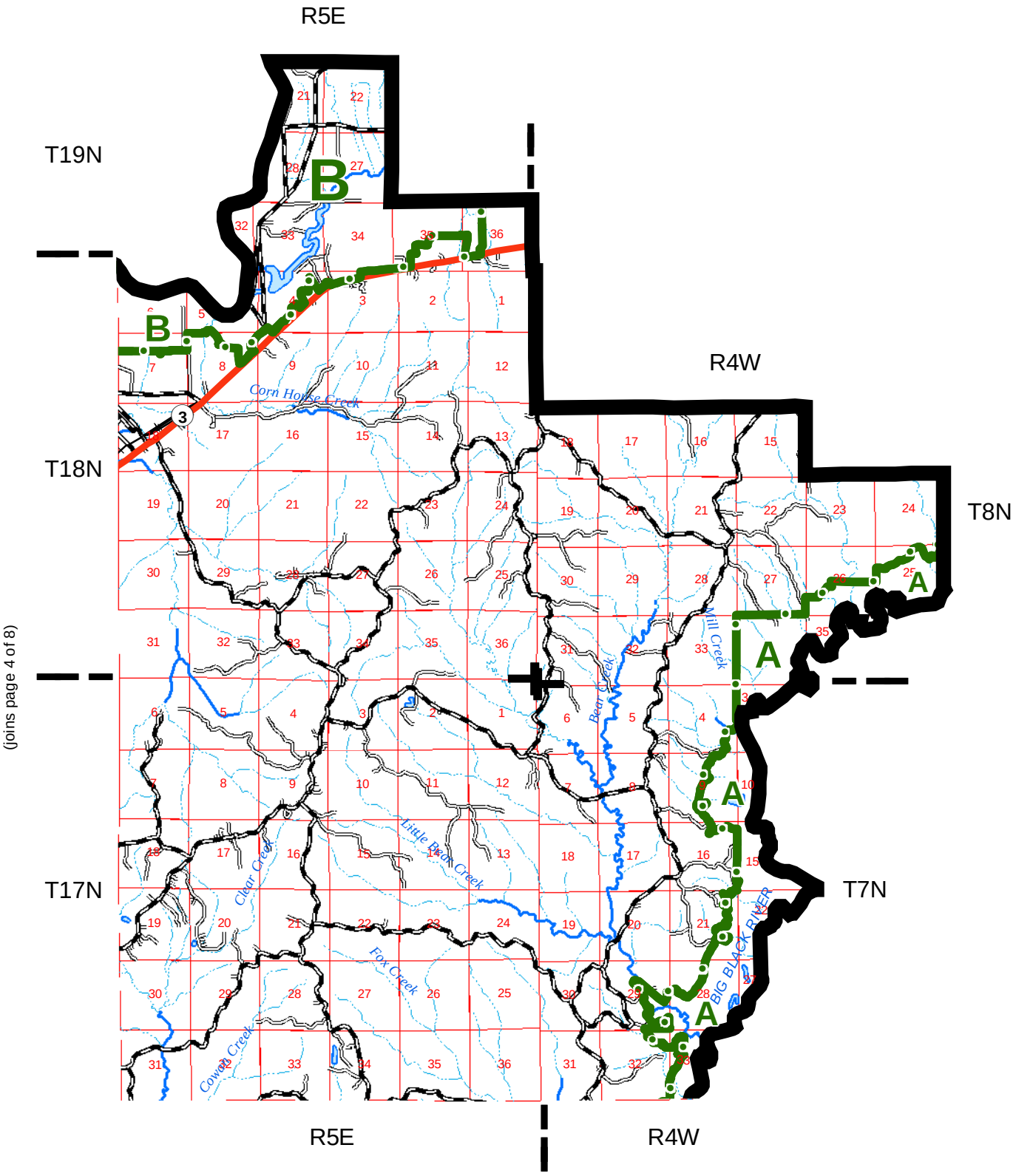

RMA Area Line

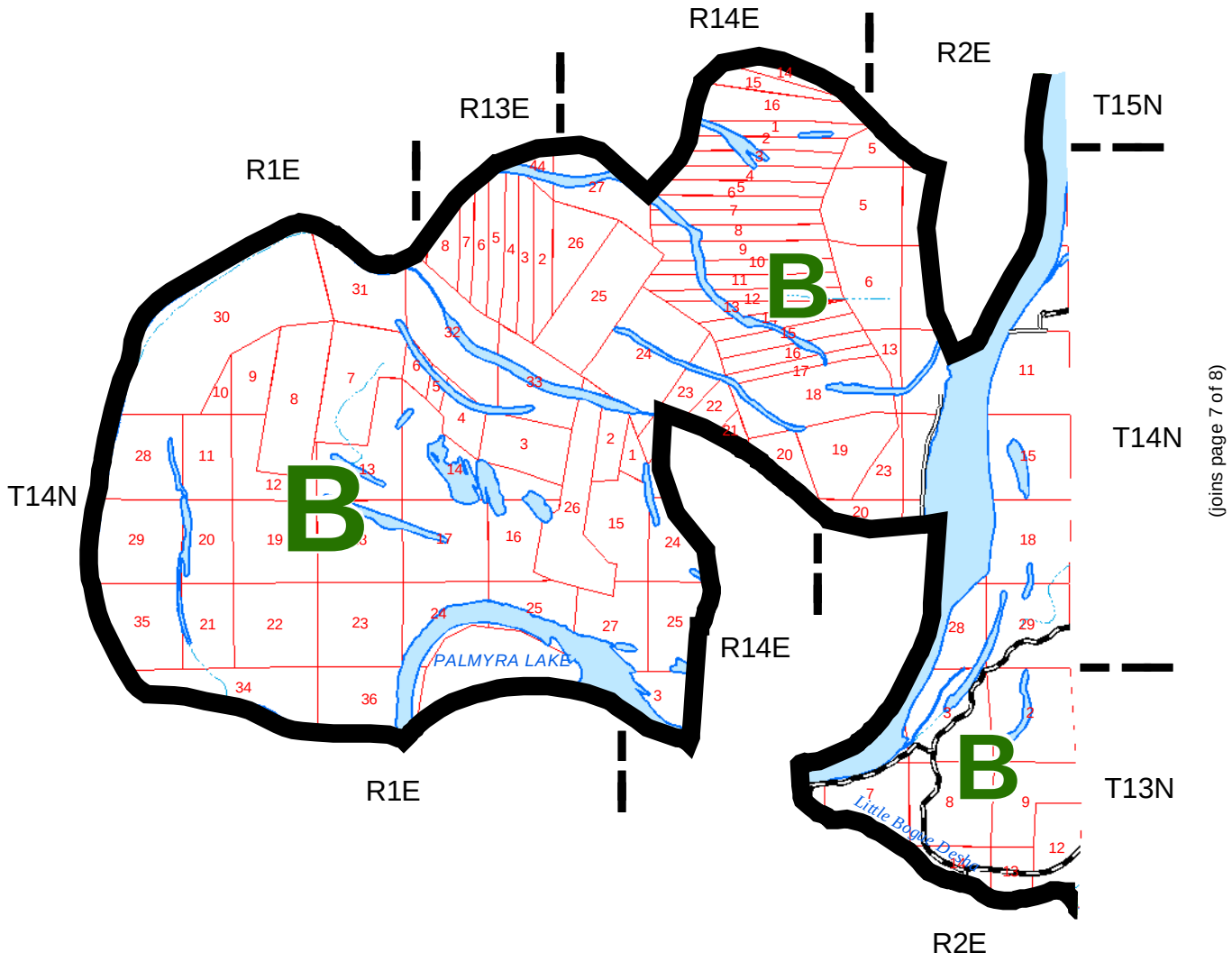

RMA Area Line

(joins page 4 of 8)

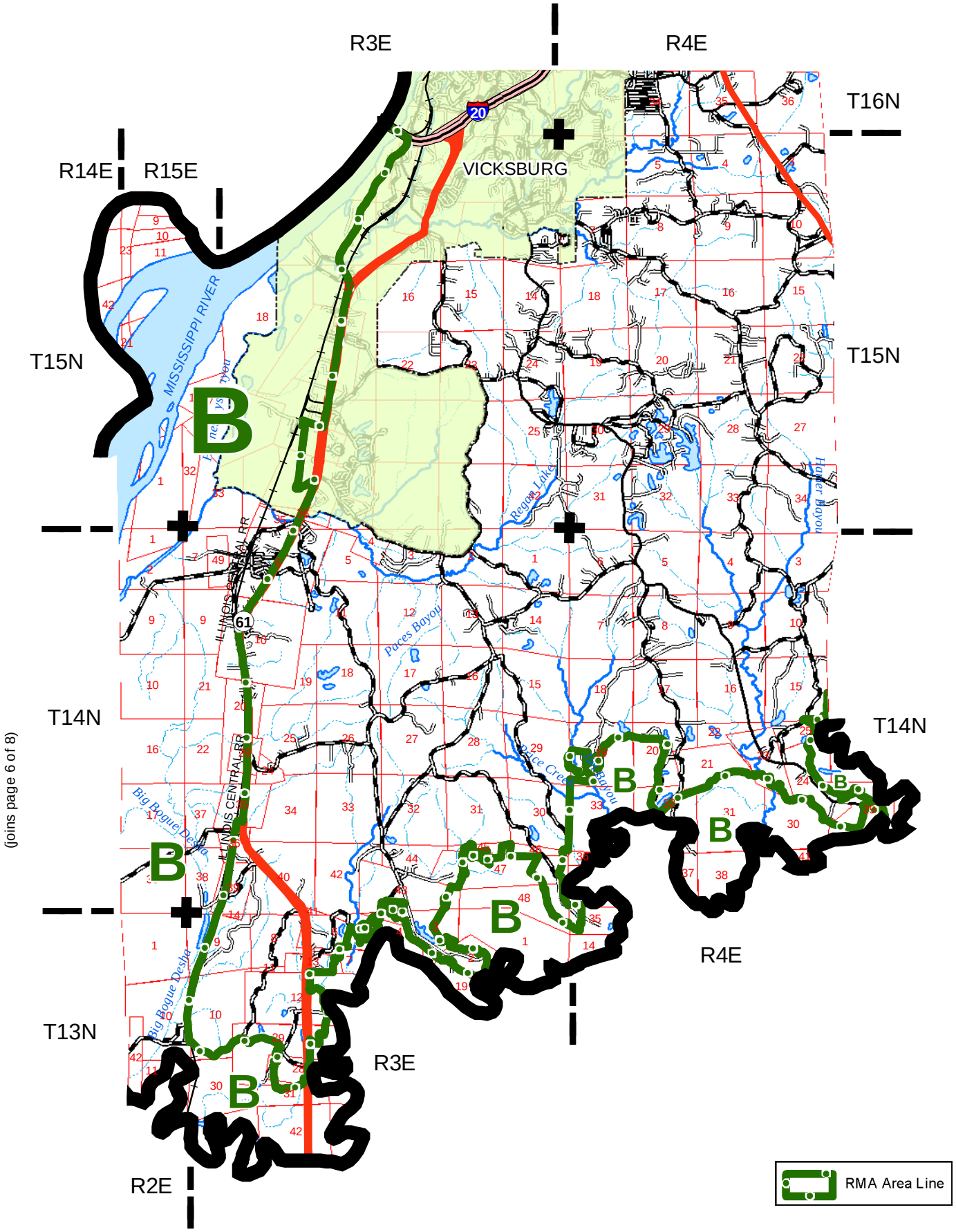

(joins page 6 of 8)

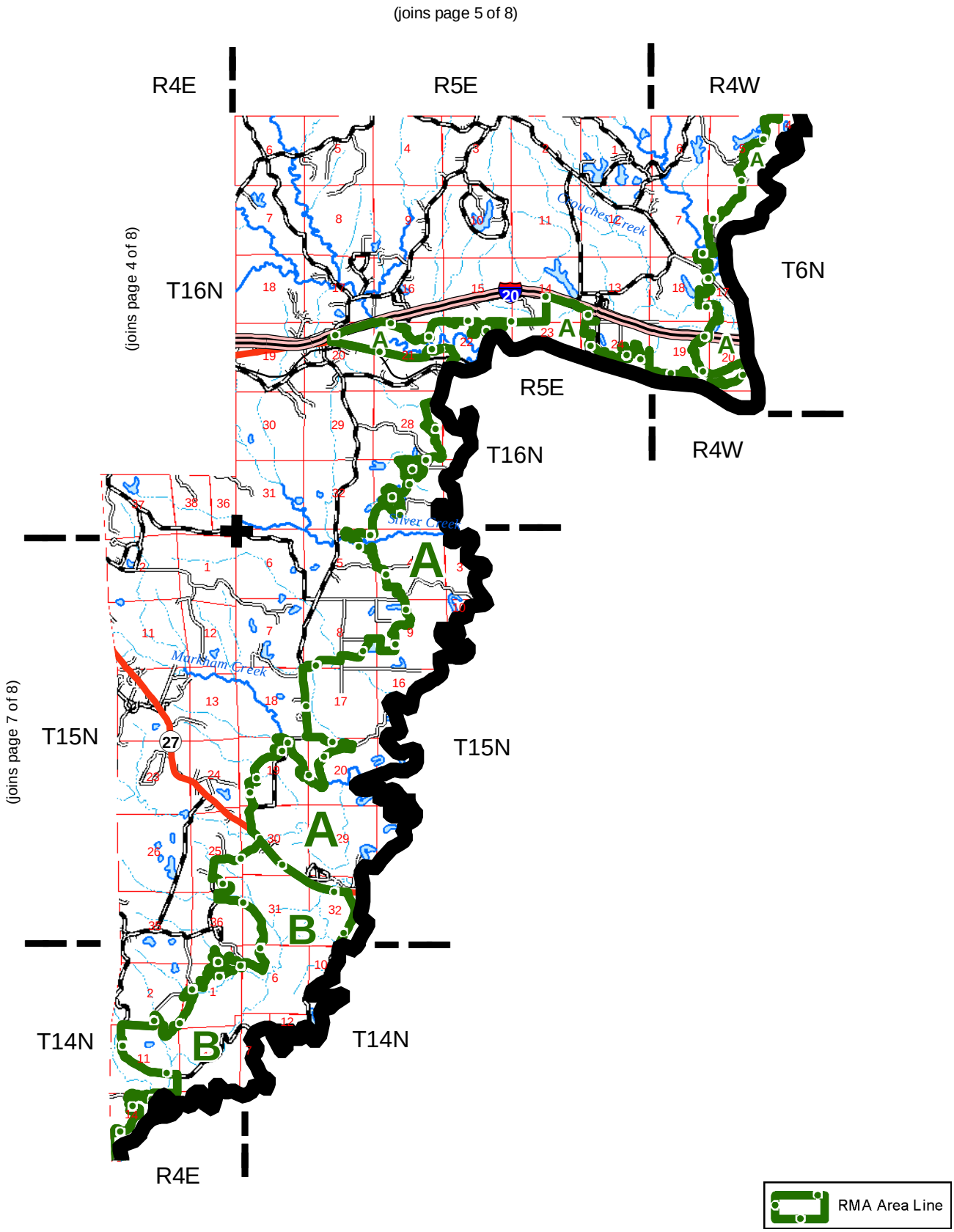
(joins page 5 of 8)
R4E
R5E
R4W
T6N
T16N
(joins page 4 of 8)
Couchesis Creek
Silver Creek
Marsham Creek
T15N
(joins page 7 of 8)
T14N
A
B
RMA Area Line