Map Index

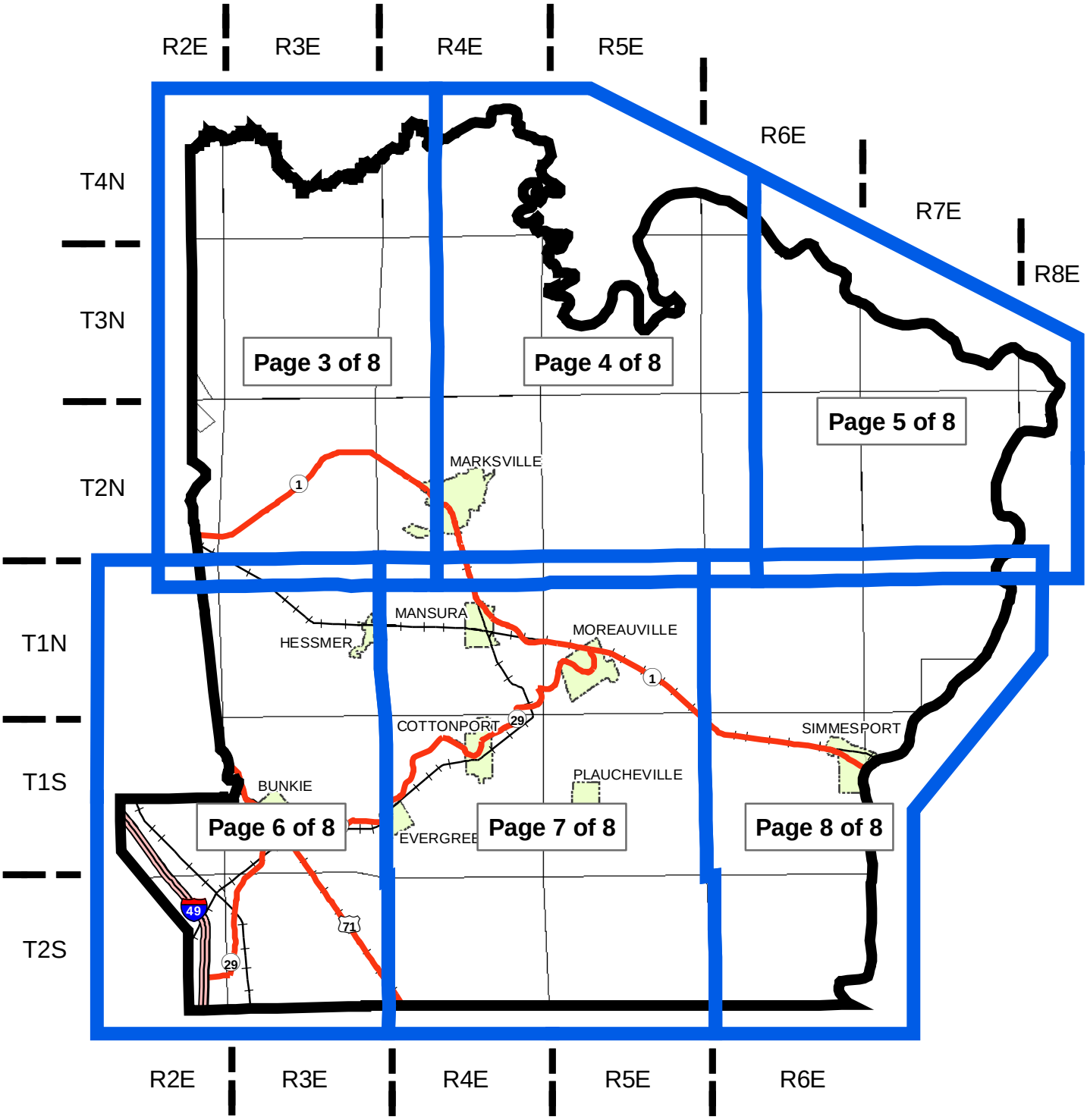
R2E
R3E
R4E
R5E
R6E
R7E
R8E
T4N
T3N
T2N
T1N
T1S
T2S
Page 3 of 8
Page 4 of 8
Page 5 of 8
Page 6 of 8
Page 7 of 8
Page 8 of 8
MARKSVILLE
MANSURA
HESSMER
MOREAUVILLE
COTTONPORT
SIMMESPORT
PLAUCHEVILLE
BUNKIE
EVERGREE
1
29
49
71

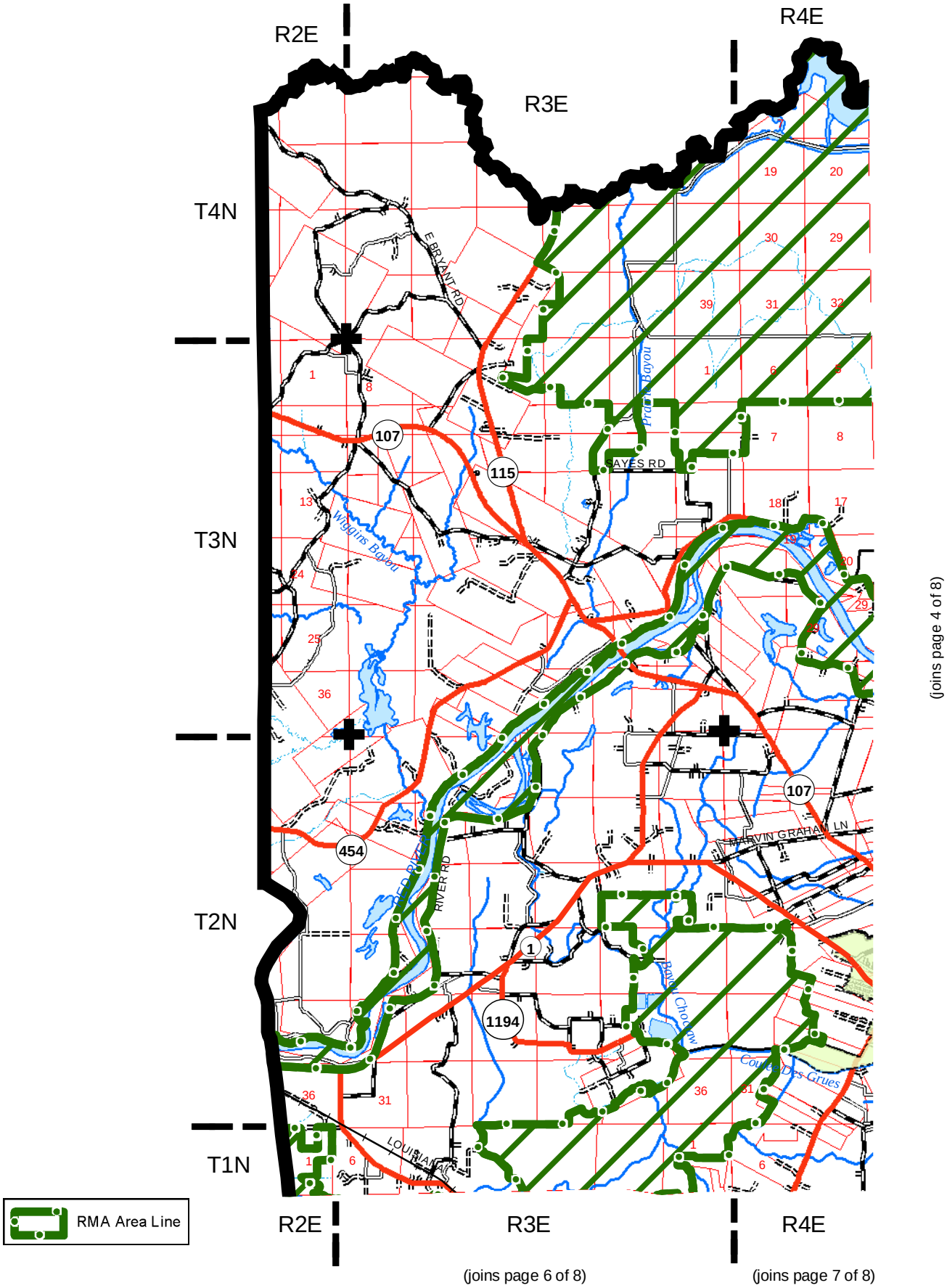
R2E
R3E
R4E
T4N
T3N
T2N
T1N
E BRYANT RD
Prairie Bayou
HAYES RD
Wiggins Bayou
107
115
454
1
1194
MARVIN GRAHAM LN
RIVER RD
Bayou Choctaw
Coulee Des Grues
LOUISIANA
(joins page 4 of 8)
RMA Area Line
(joins page 6 of 8)
(joins page 7 of 8)

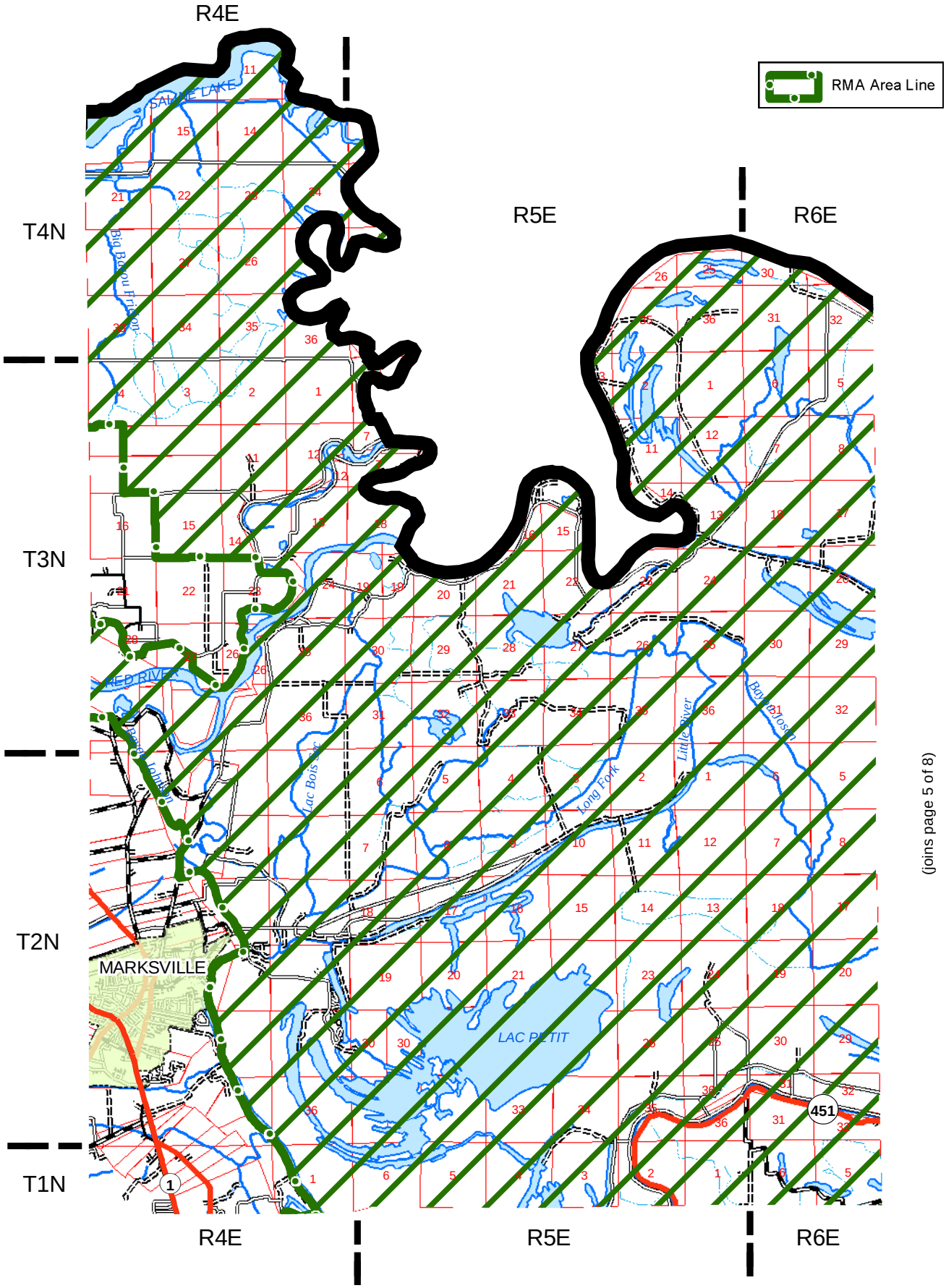

(joins page 3 of 8)

(joins page 5 of 8)

(joins page 7 of 8)

(joins page 8 of 8)

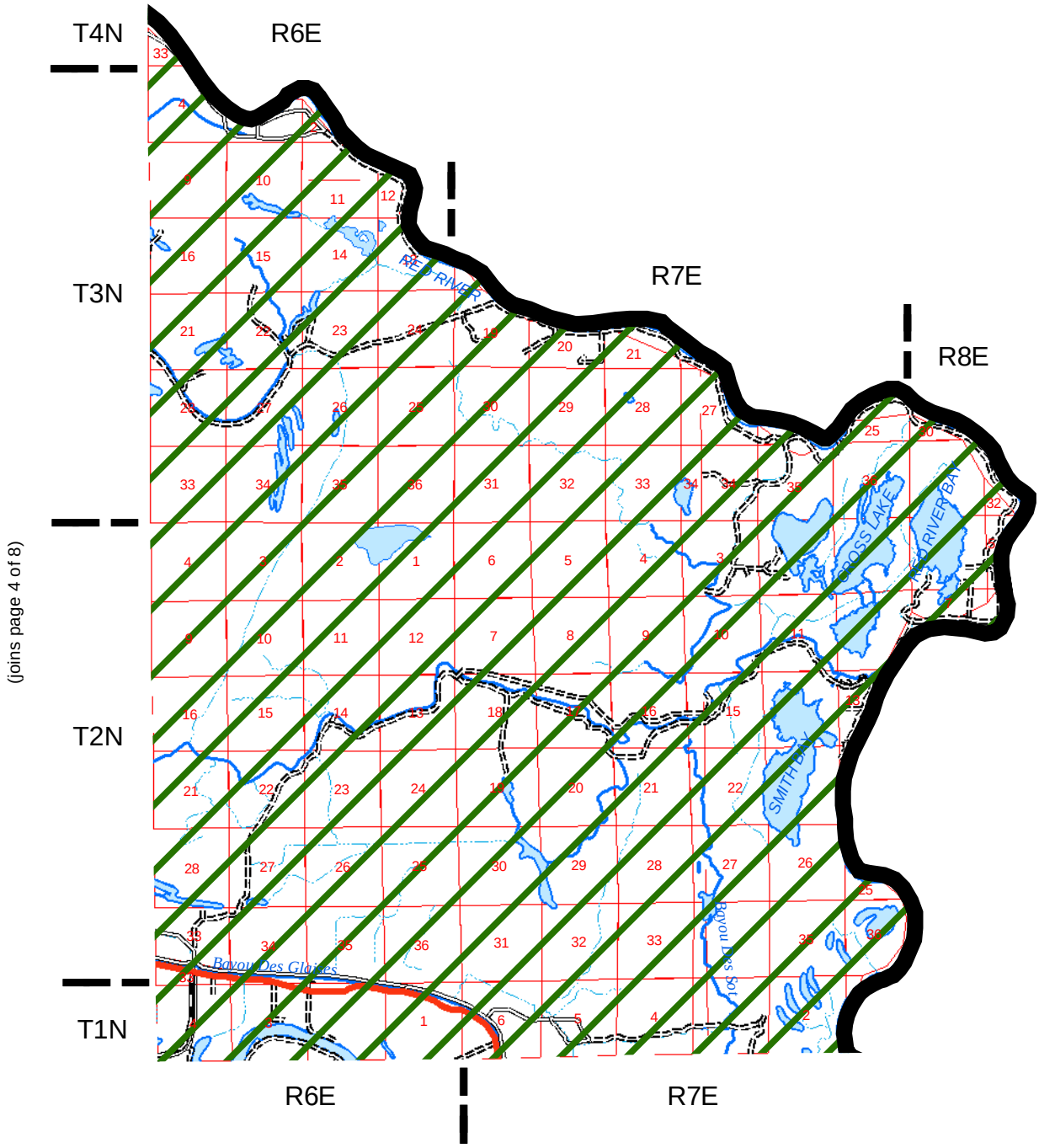

RMA Area Line

(joins page 3 of 8)

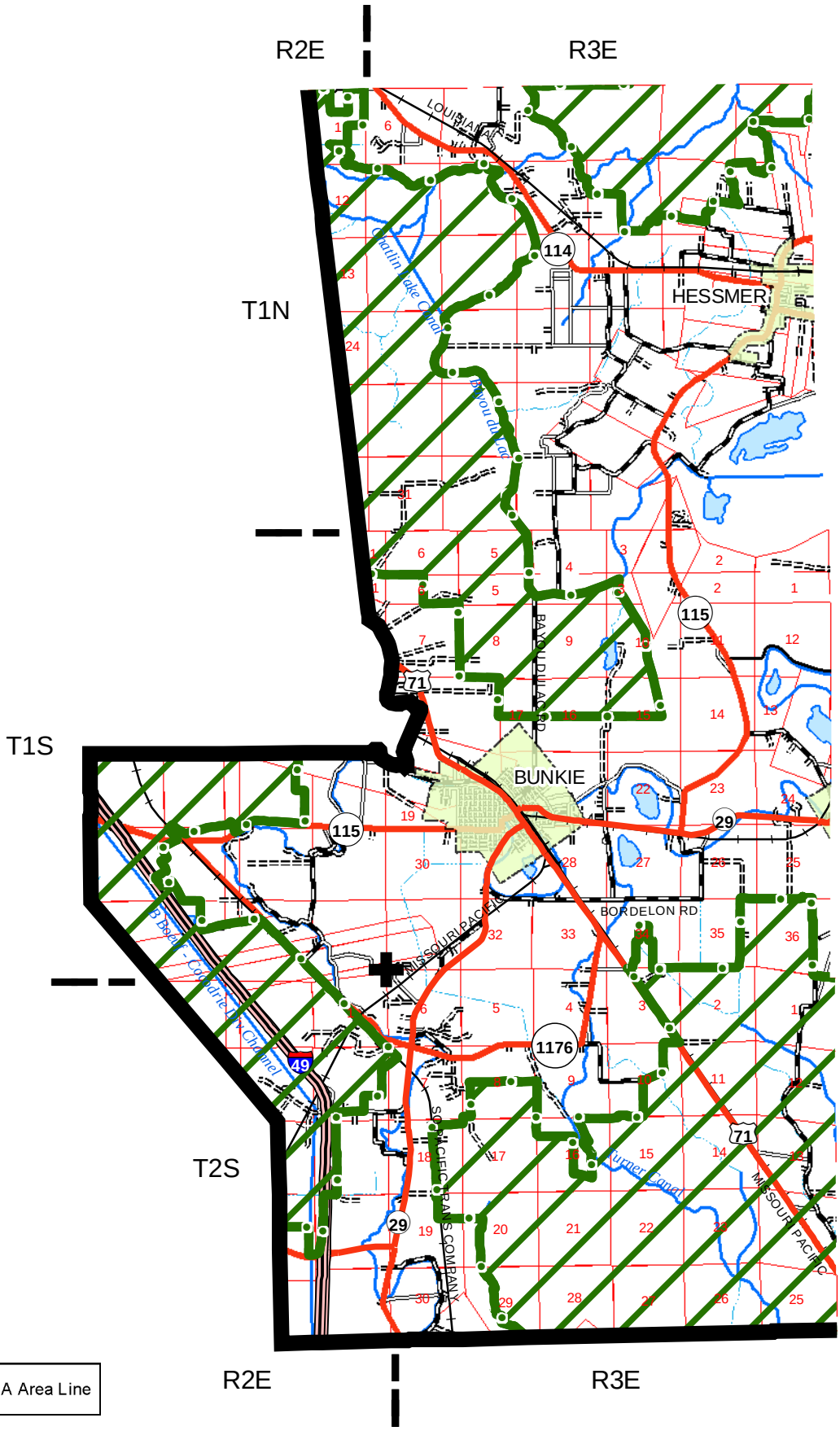

(joins page 7 of 8)

RMA Area Line

FCI-33
Actuarial Map

Louisiana (22)
Avoyelles (009)

(joins page 3 of 8)

(joins page 4 of 8)

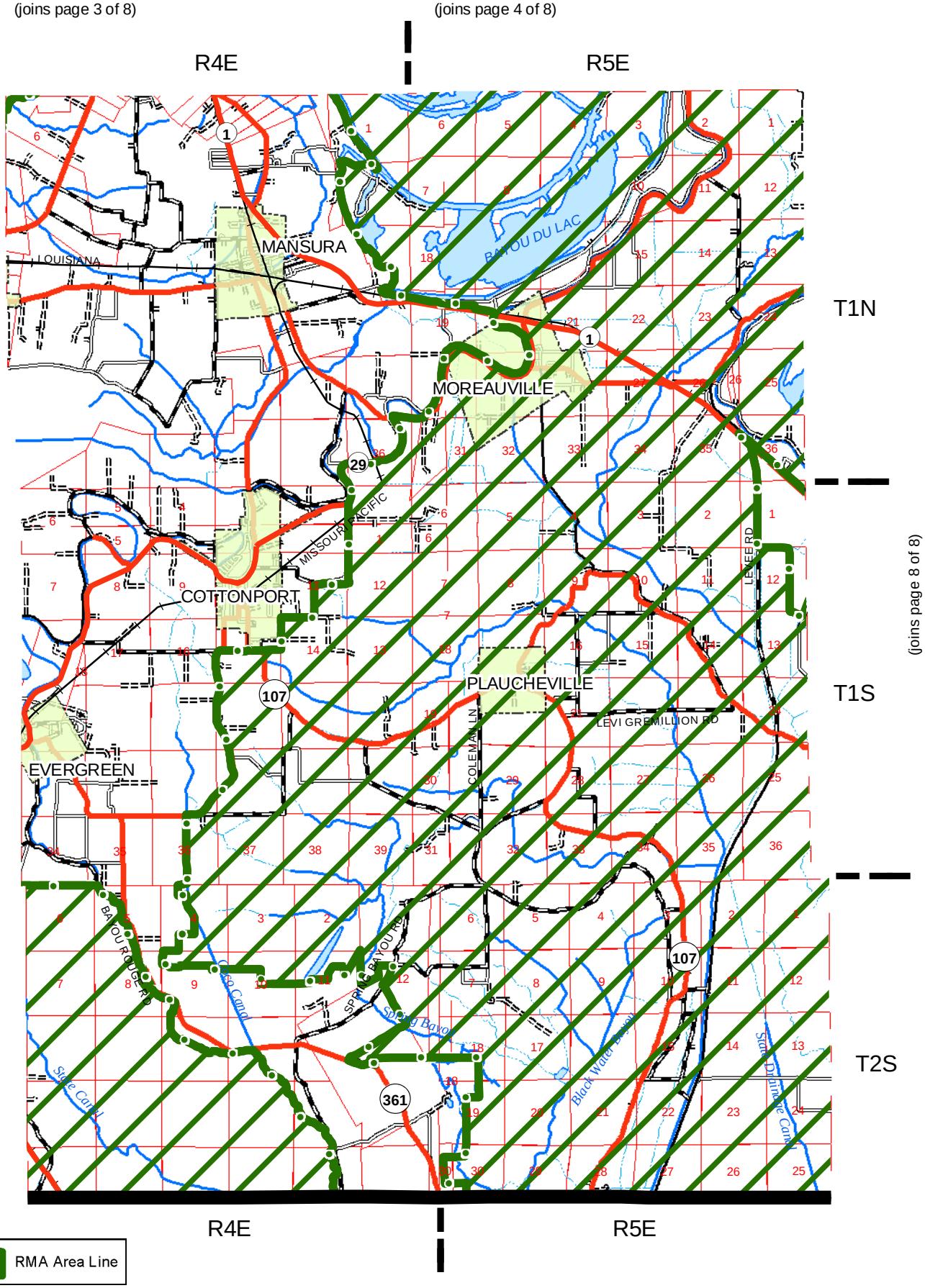

RMA Area Line

Approved: Jackson Regional Office **Date: 08/15/2008** **Page: 7 of 8**

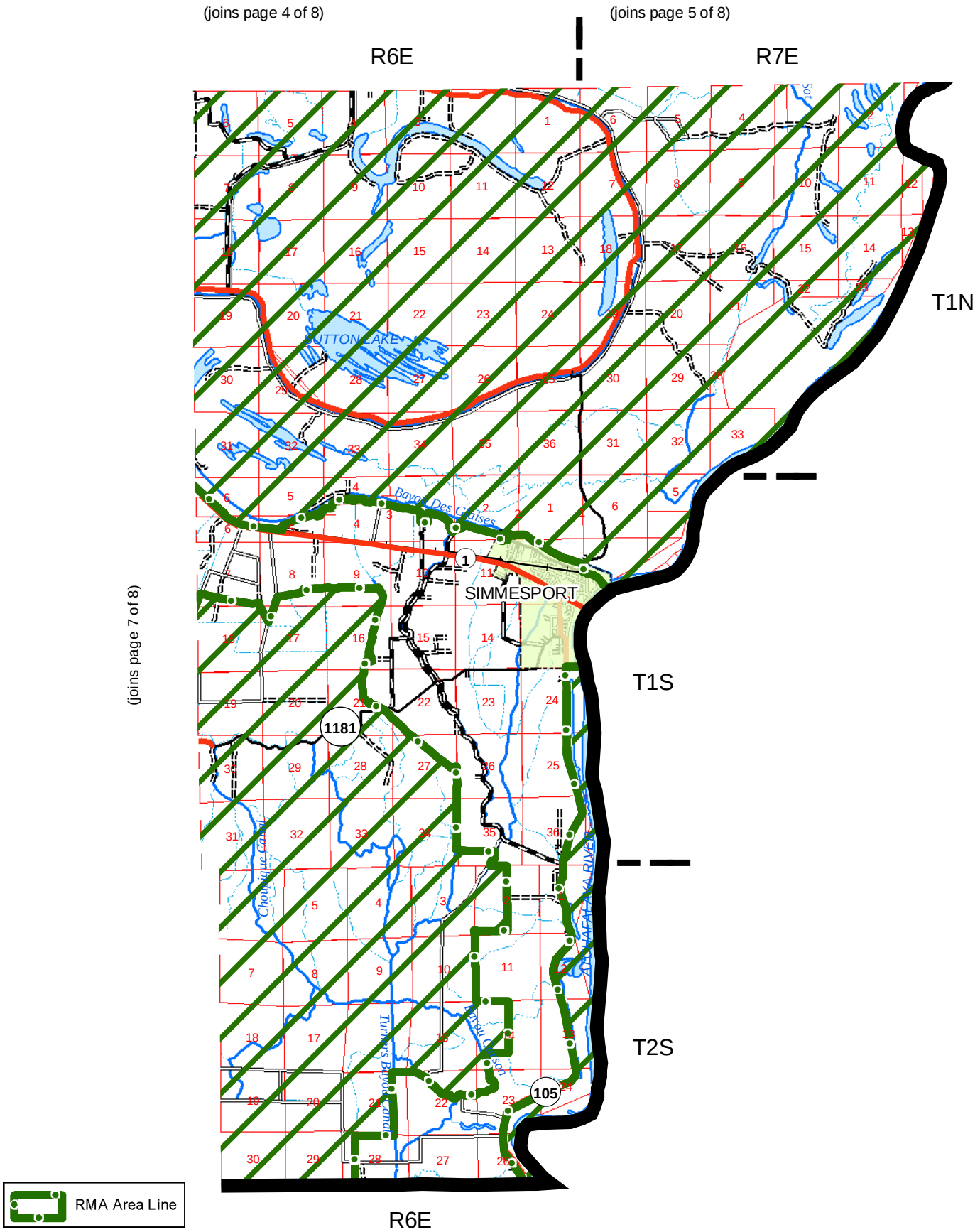
(joins page 4 of 8)
(joins page 5 of 8)
(joins page 7 of 8)
R6E
R7E
T1N
T1S
T2S
R6E
SUTTON LAKE
Bayou Des Cuises
SIMMESPORT
1
1181
105
Choupique Canal
Turnbull's Bayou
Bayou Cocoson
ATCHAFALAYA RIVER
RMA Area Line