Map Index

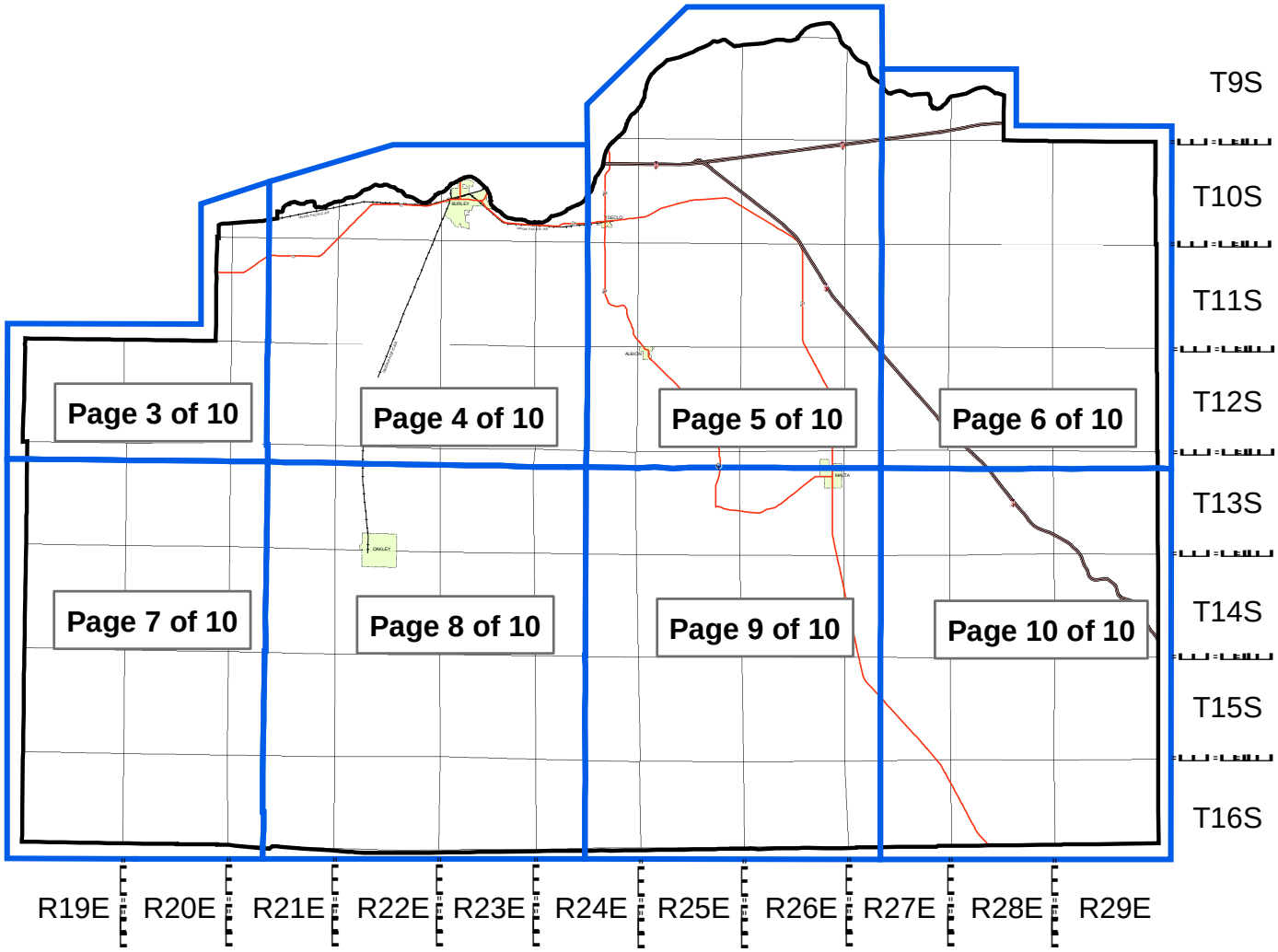
T9S
T10S
T11S
T12S
T13S
T14S
T15S
T16S
R19E
R20E
R21E
R22E
R23E
R24E
R25E
R26E
R27E
R28E
R29E
Page 3 of 10
Page 4 of 10
Page 5 of 10
Page 6 of 10
Page 7 of 10
Page 8 of 10
Page 9 of 10
Page 10 of 10

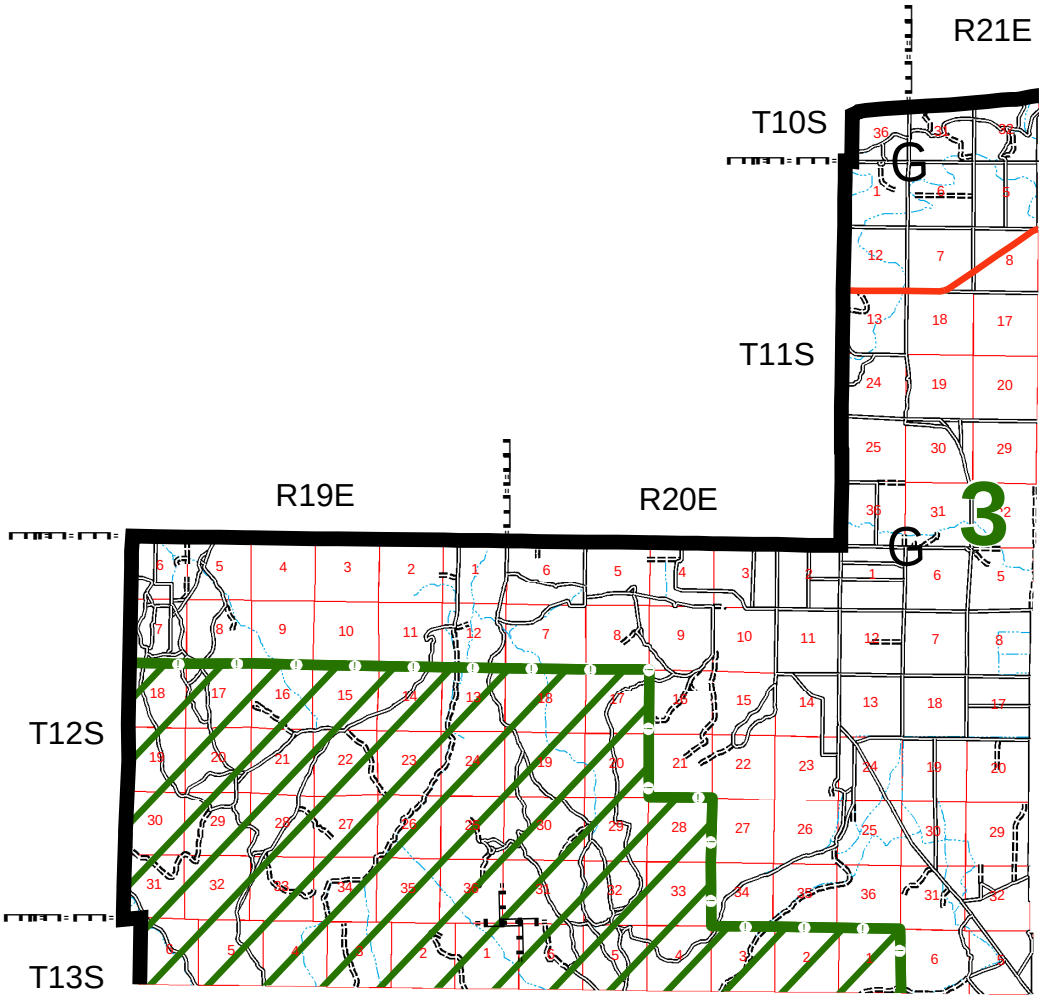

(joins page 4 of 10)

(joins page 7 of 10)

RMA Area Line

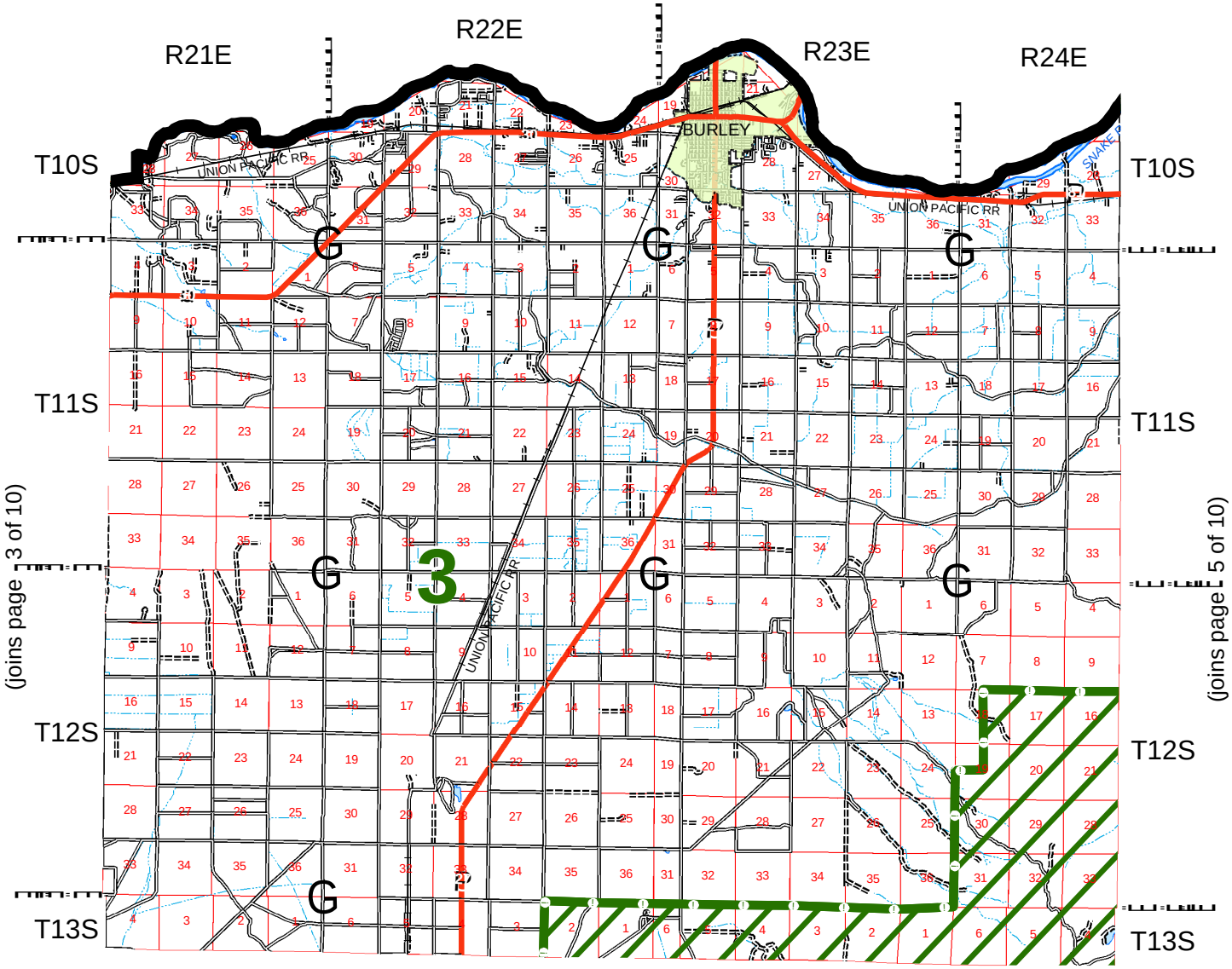

(joins page 8 of 10)

RMA Area Line

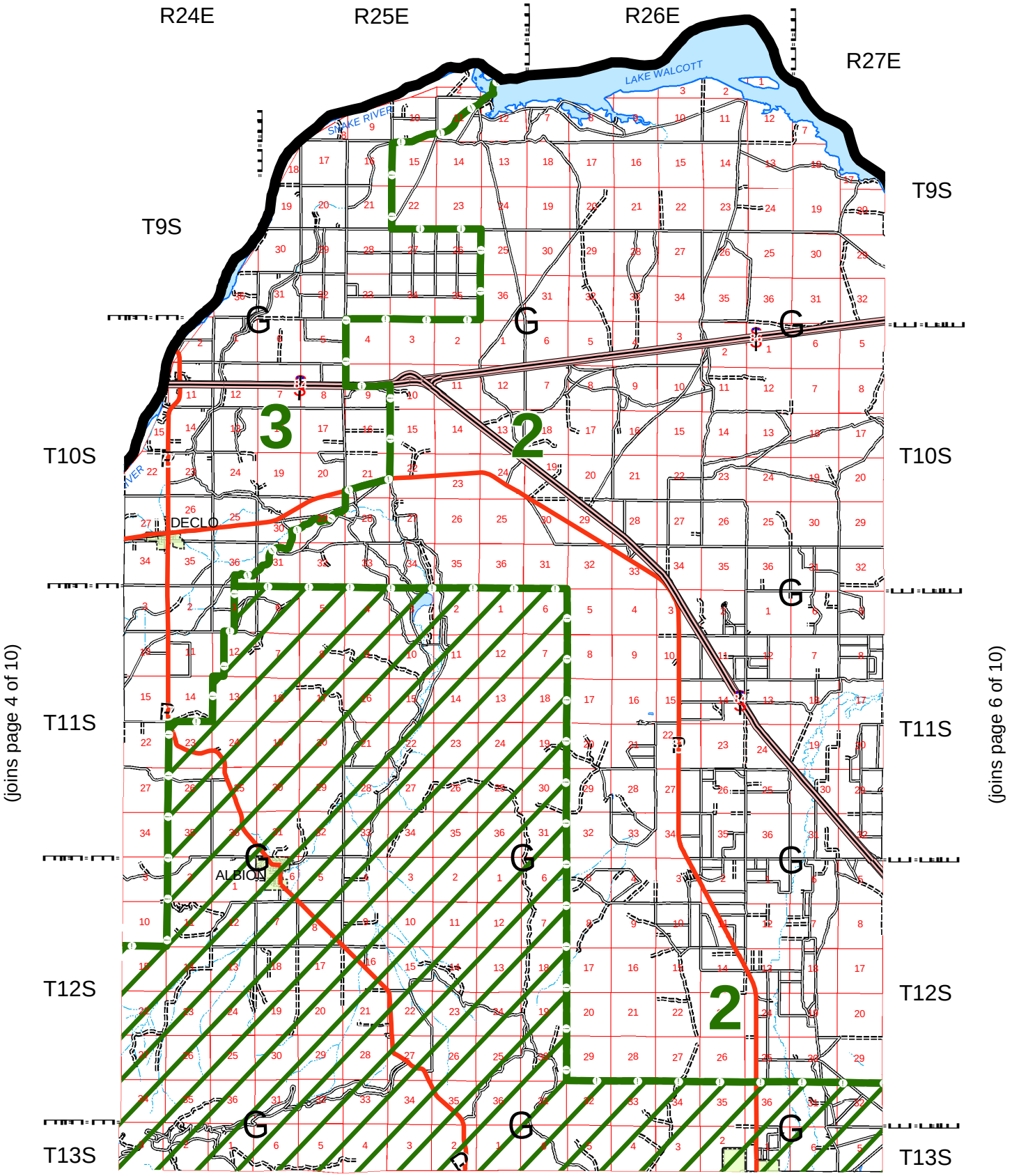
R24E
R25E
R26E
R27E
T9S
T10S
T11S
T12S
T13S
LAKE WALCOTT
SNAKE RIVER
DECLO
ALBION
3
2
2
G
(joins page 4 of 10)
(joins page 6 of 10)
(joins page 9 of 10)
RMA Area Line

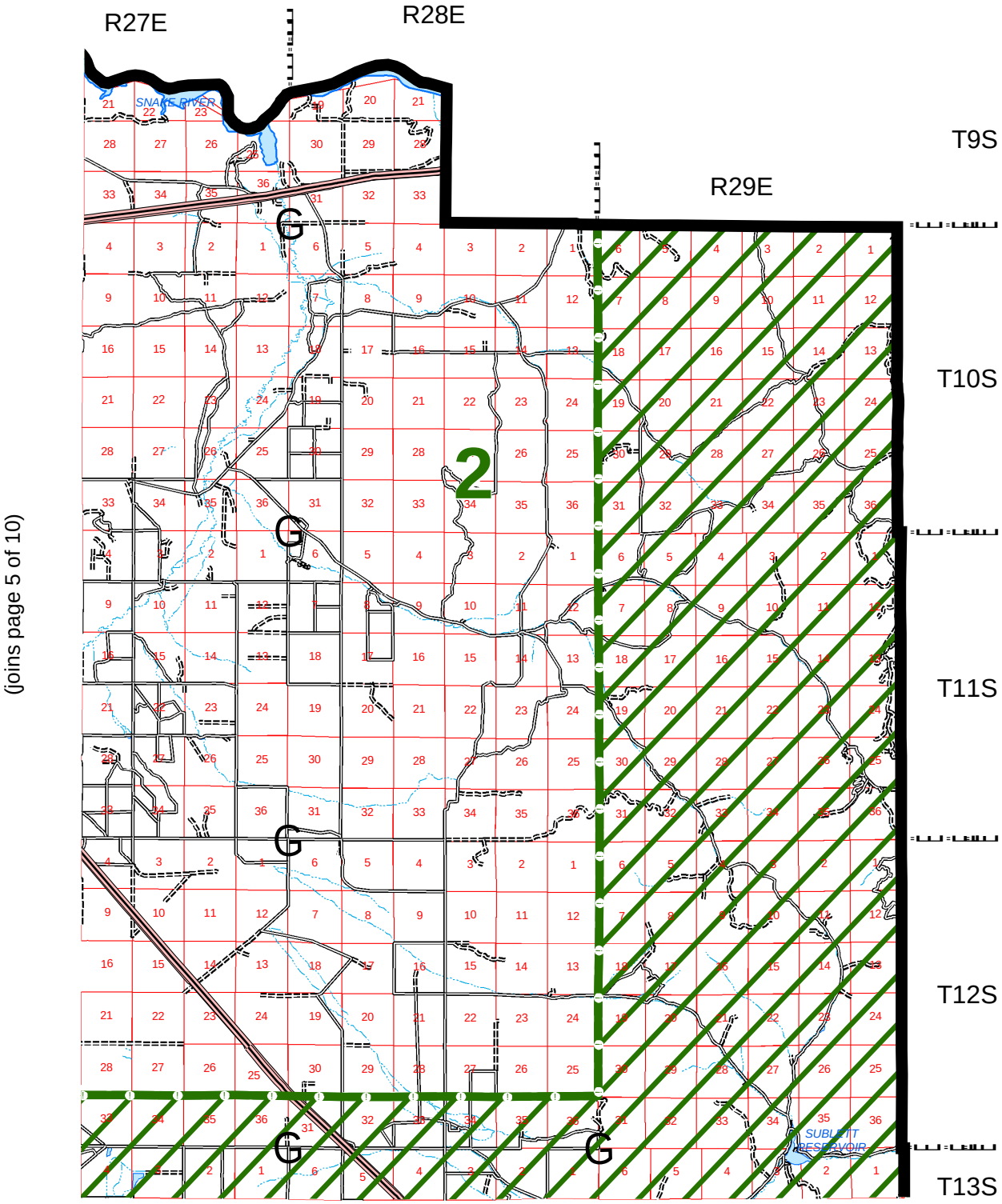

RMA Area Line

(joins page 3 of 10)

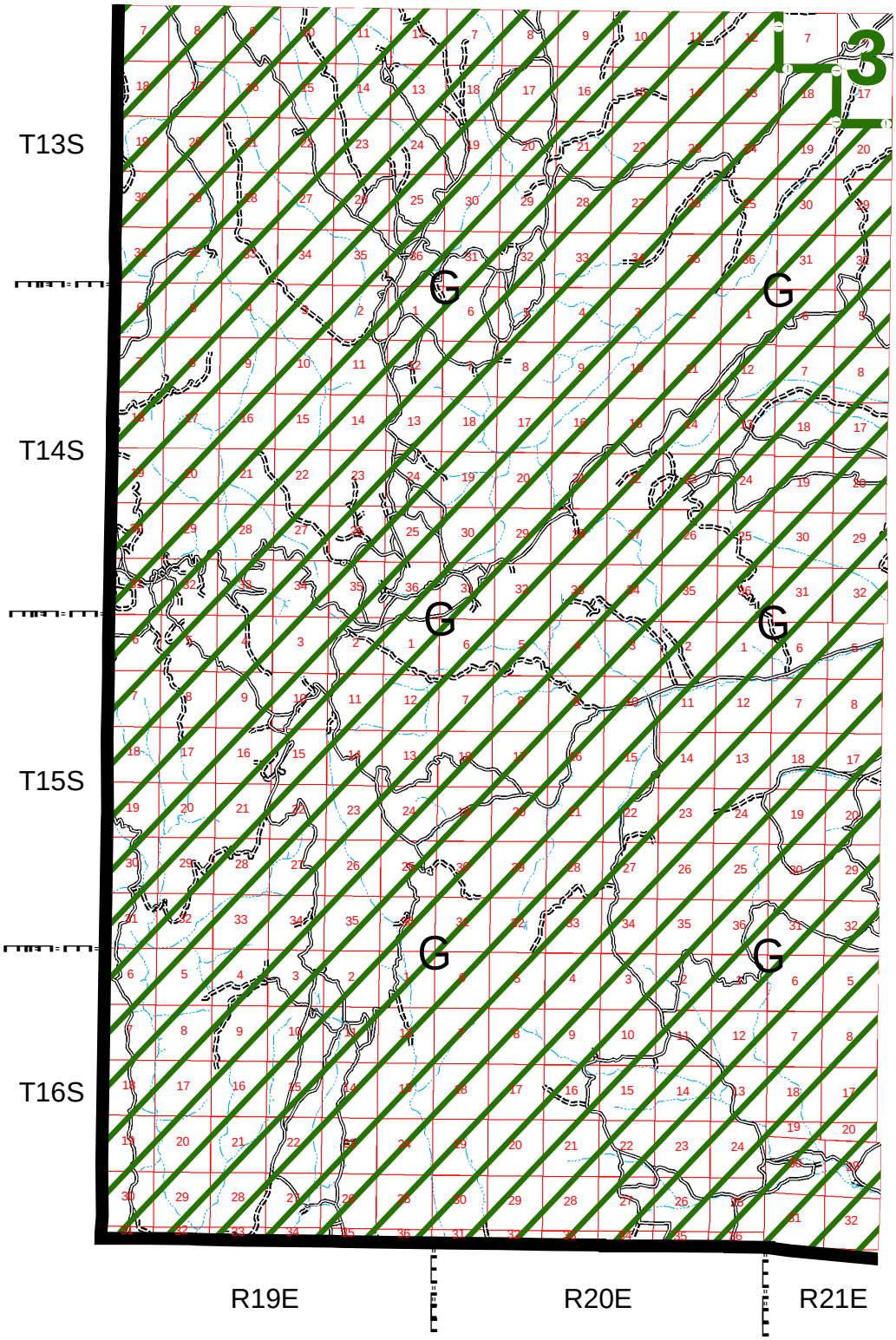

(joins page 8 of 10)

RMA Area Line

(joins page 4 of 10)

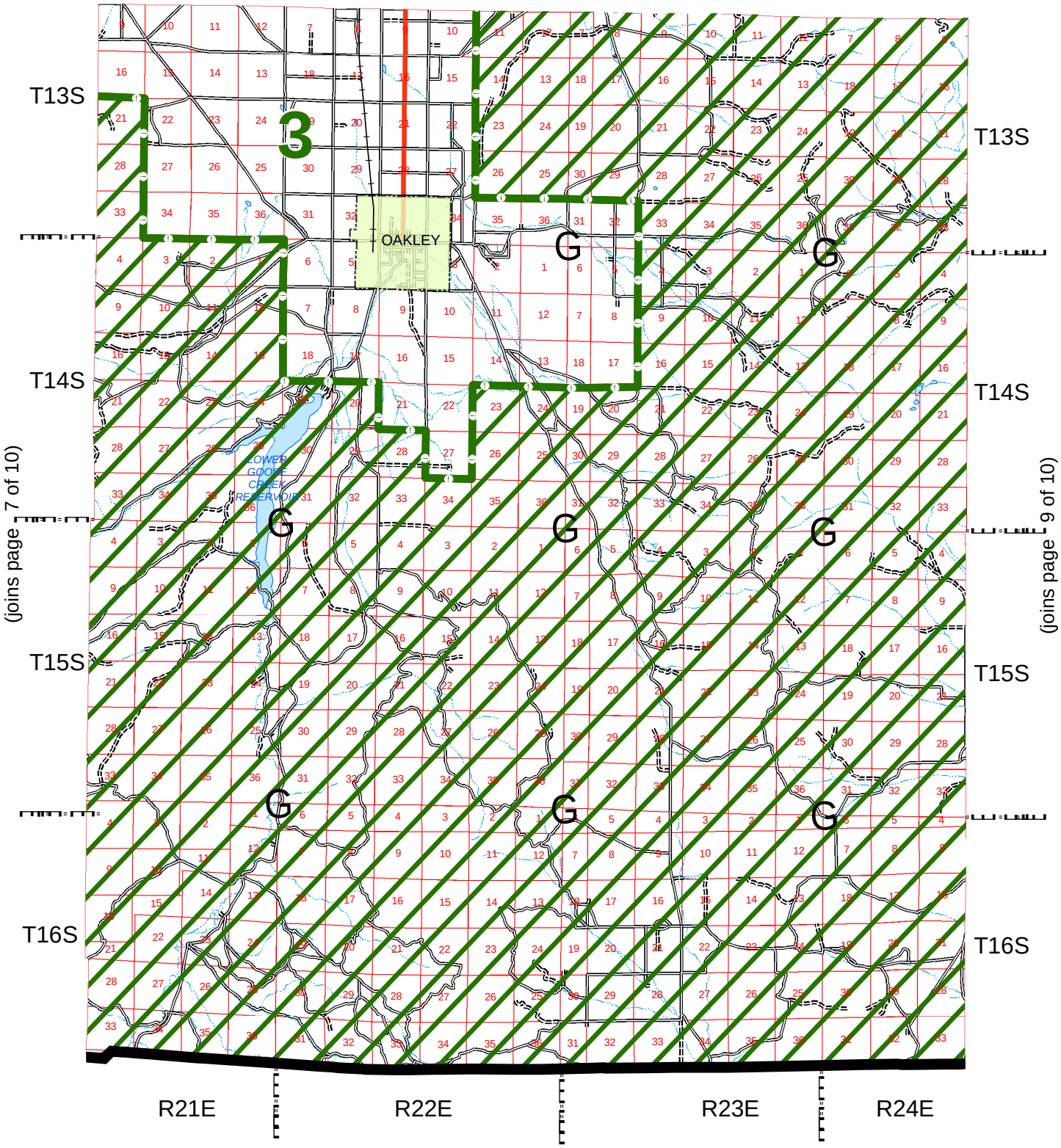

RMA Area Line

(joins page 5 of 10)

(joins page 8 of 10)

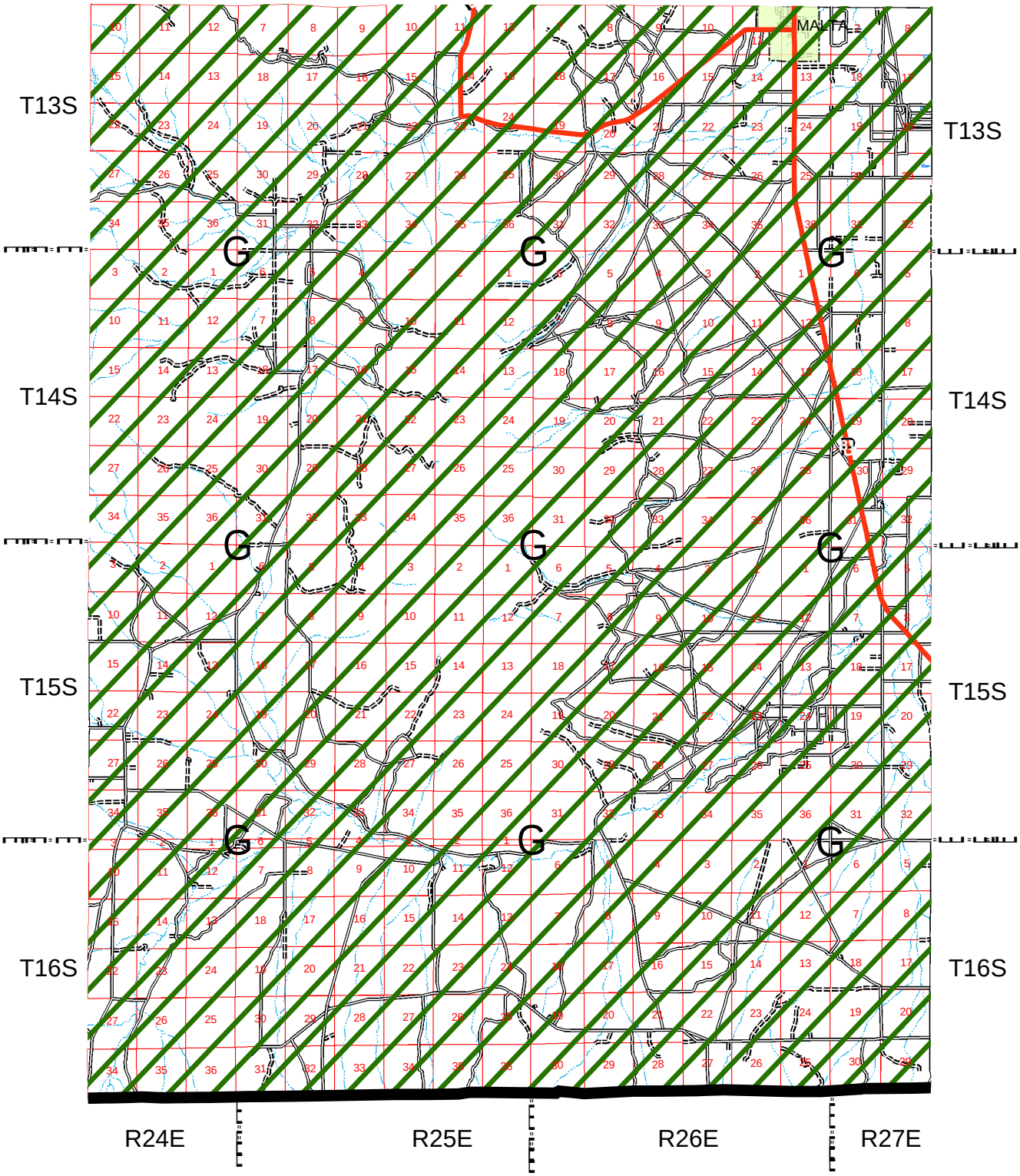

(joins page 10 of 10)

RMA Area Line

(joins page 6 of 10)

(joins page 9 of 10)

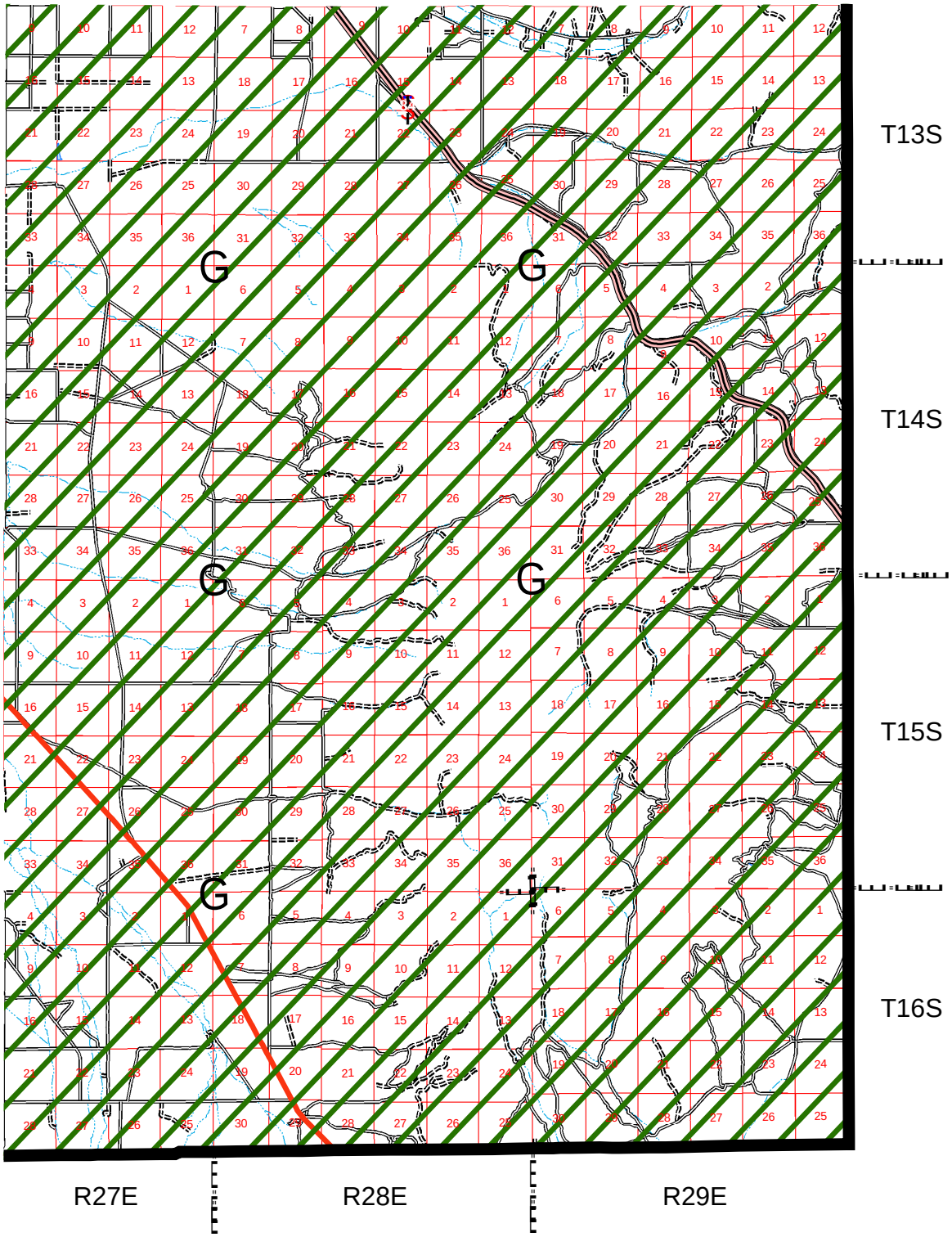

RMA Area Line