Map Index

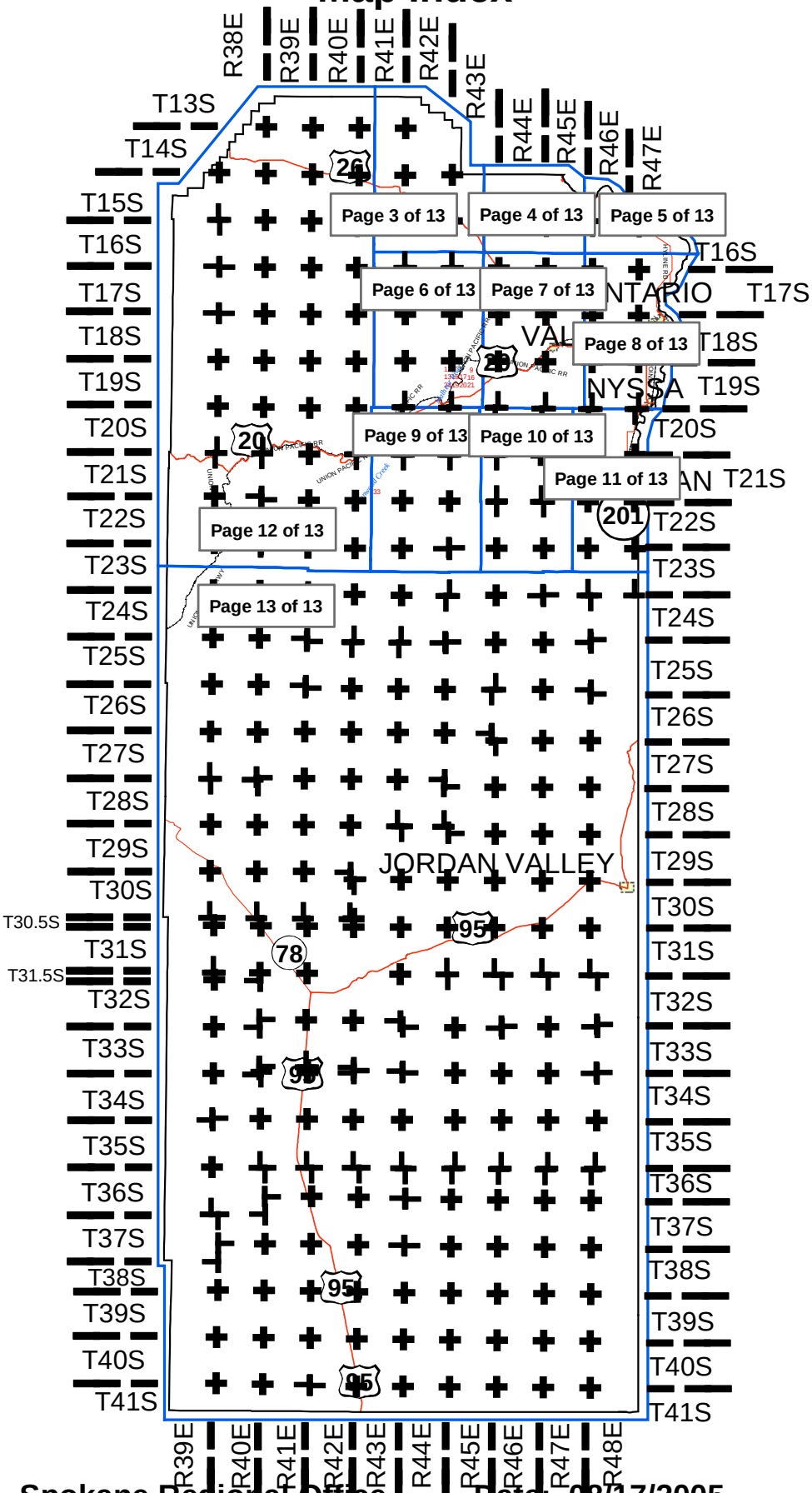
R38E
R39E
R40E
R41E
R42E
R43E
R44E
R45E
R46E
R47E
R48E
T13S
T14S
T15S
T16S
T17S
T18S
T19S
T20S
T21S
T22S
T23S
T24S
T25S
T26S
T27S
T28S
T29S
T30S
T30.5S
T31S
T31.5S
T32S
T33S
T34S
T35S
T36S
T37S
T38S
T39S
T40S
T41S
Page 3 of 13
Page 4 of 13
Page 5 of 13
Page 6 of 13
Page 7 of 13
Page 8 of 13
Page 9 of 13
Page 10 of 13
Page 11 of 13
Page 12 of 13
Page 13 of 13
ONTARIO
VALE
NYSSA
JORDAN VALLEY
26
20
201
95
78

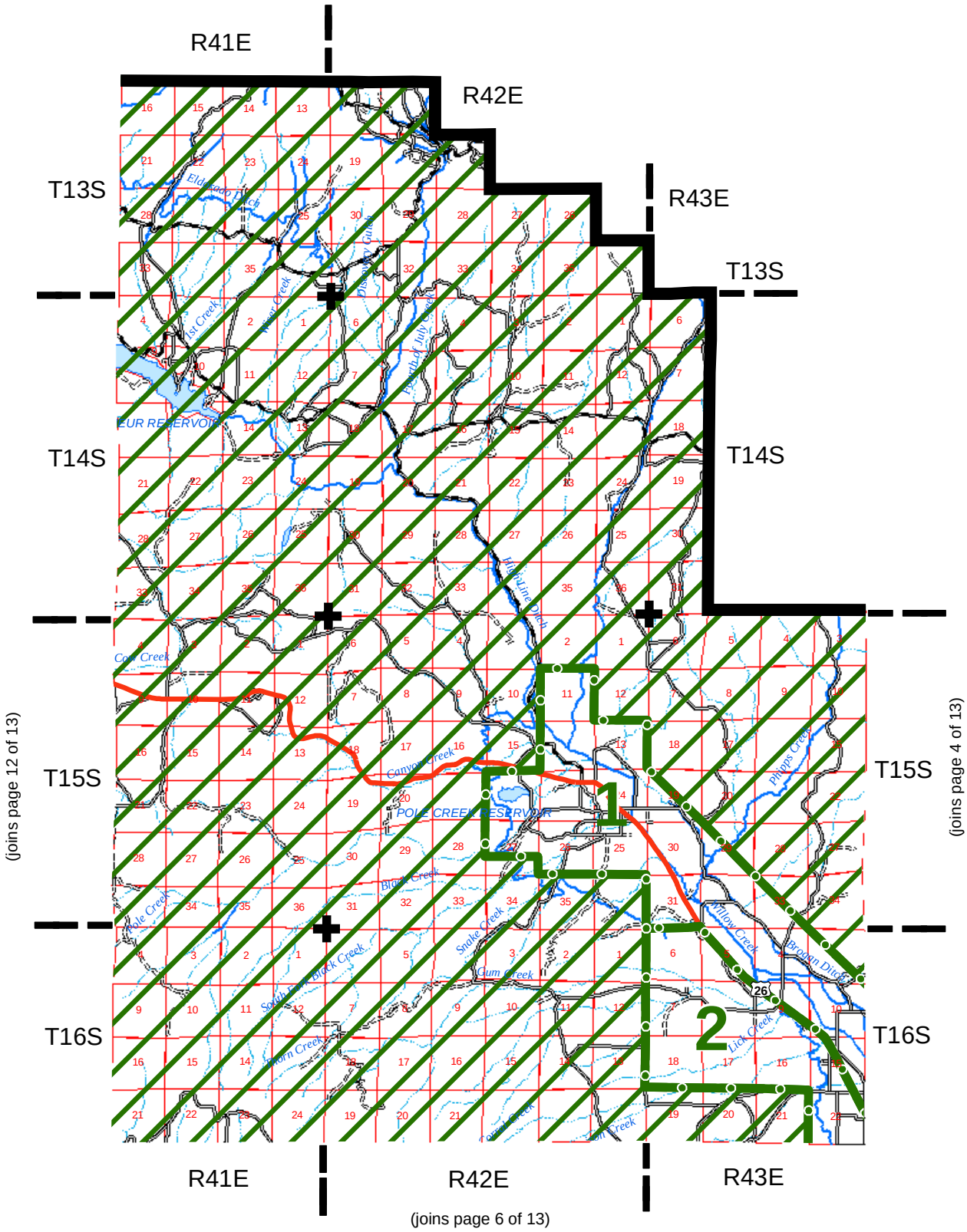

RMA Area Line

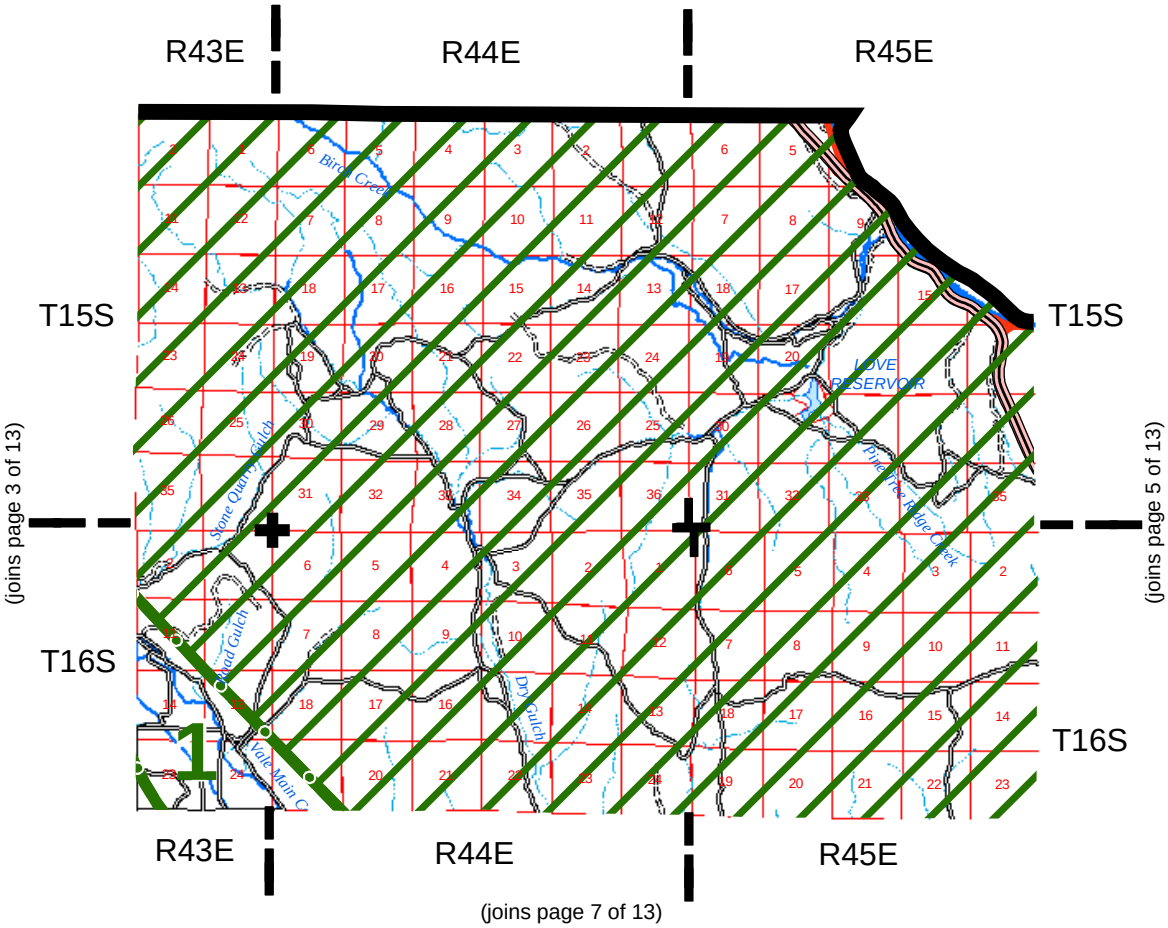

RMA Area Line

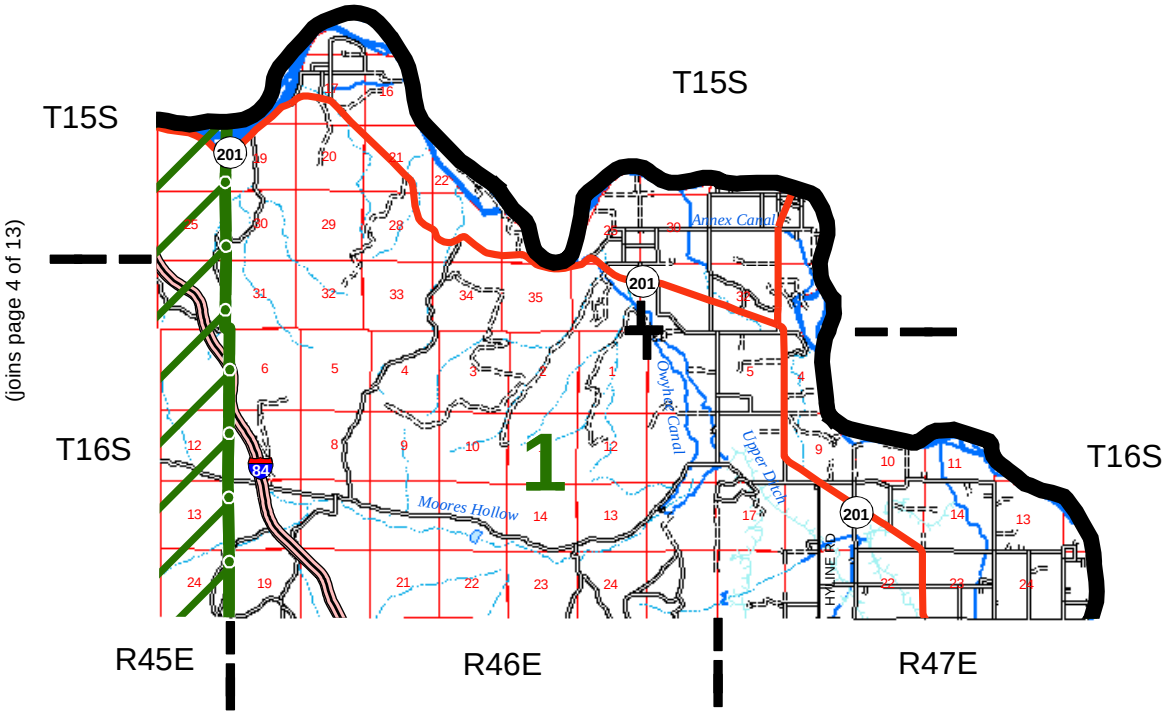

RMA Area Line

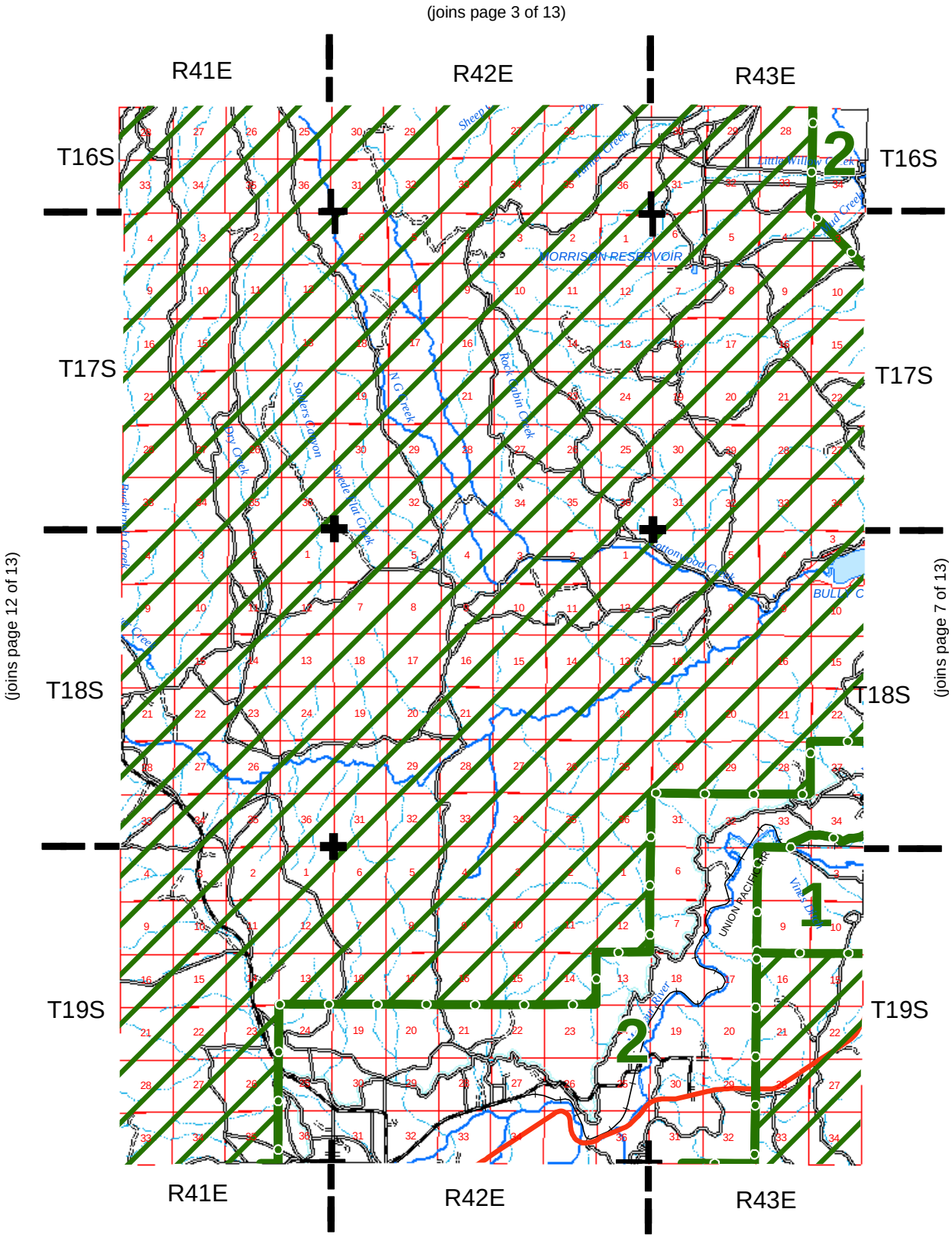

RMA Area Line

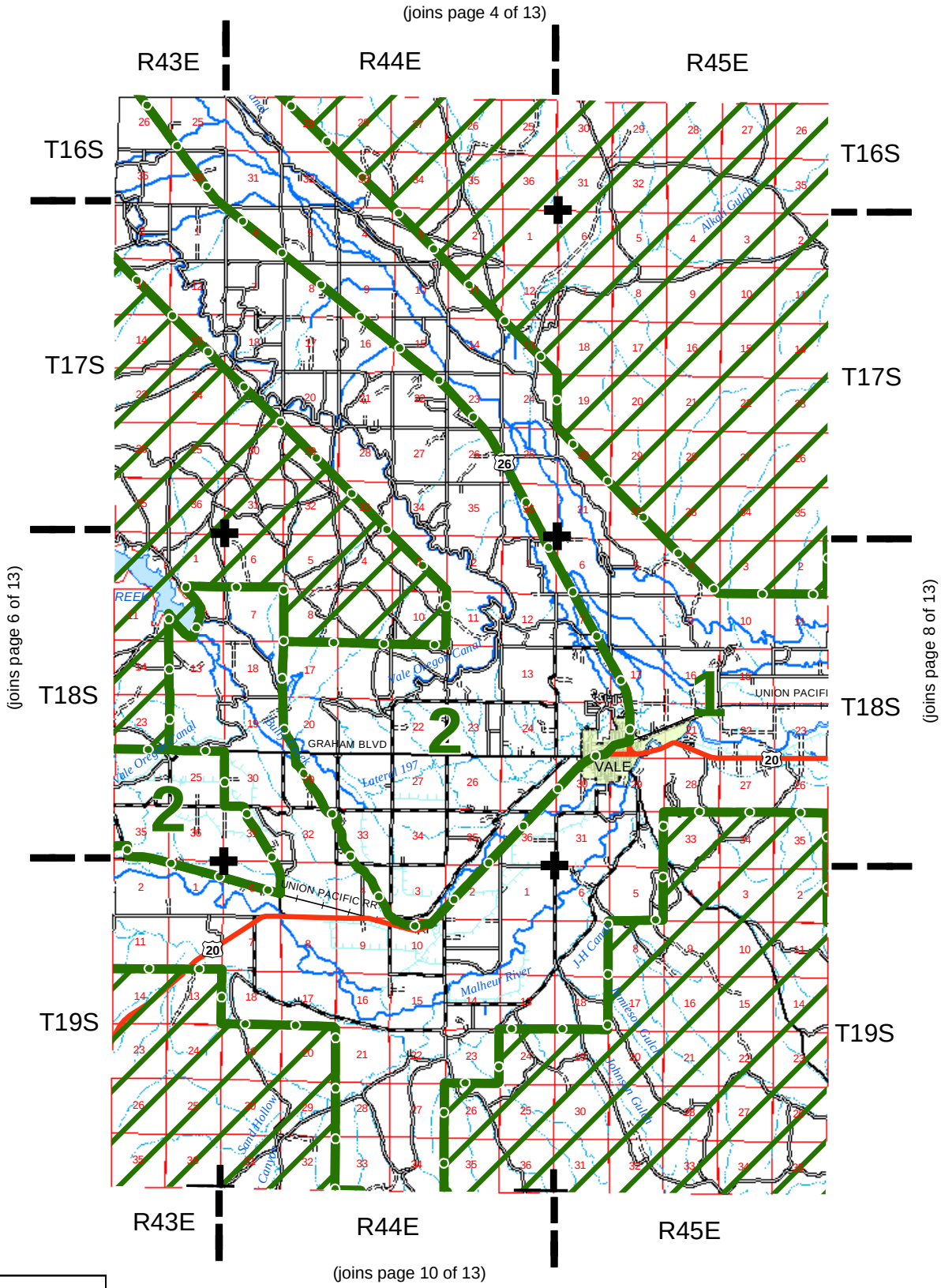

RMA Area Line

(joins page 5 of 13)

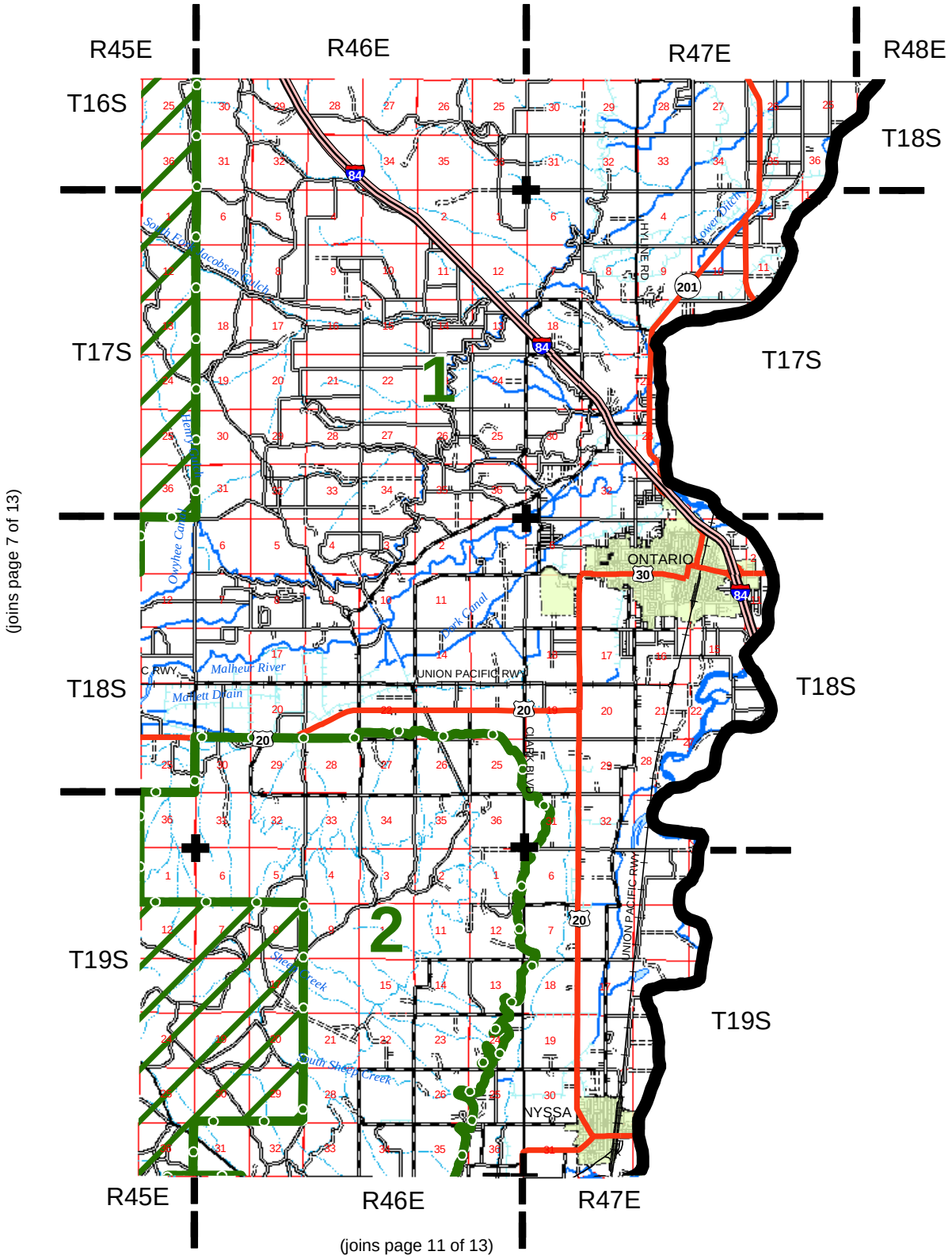

RMA Area Line

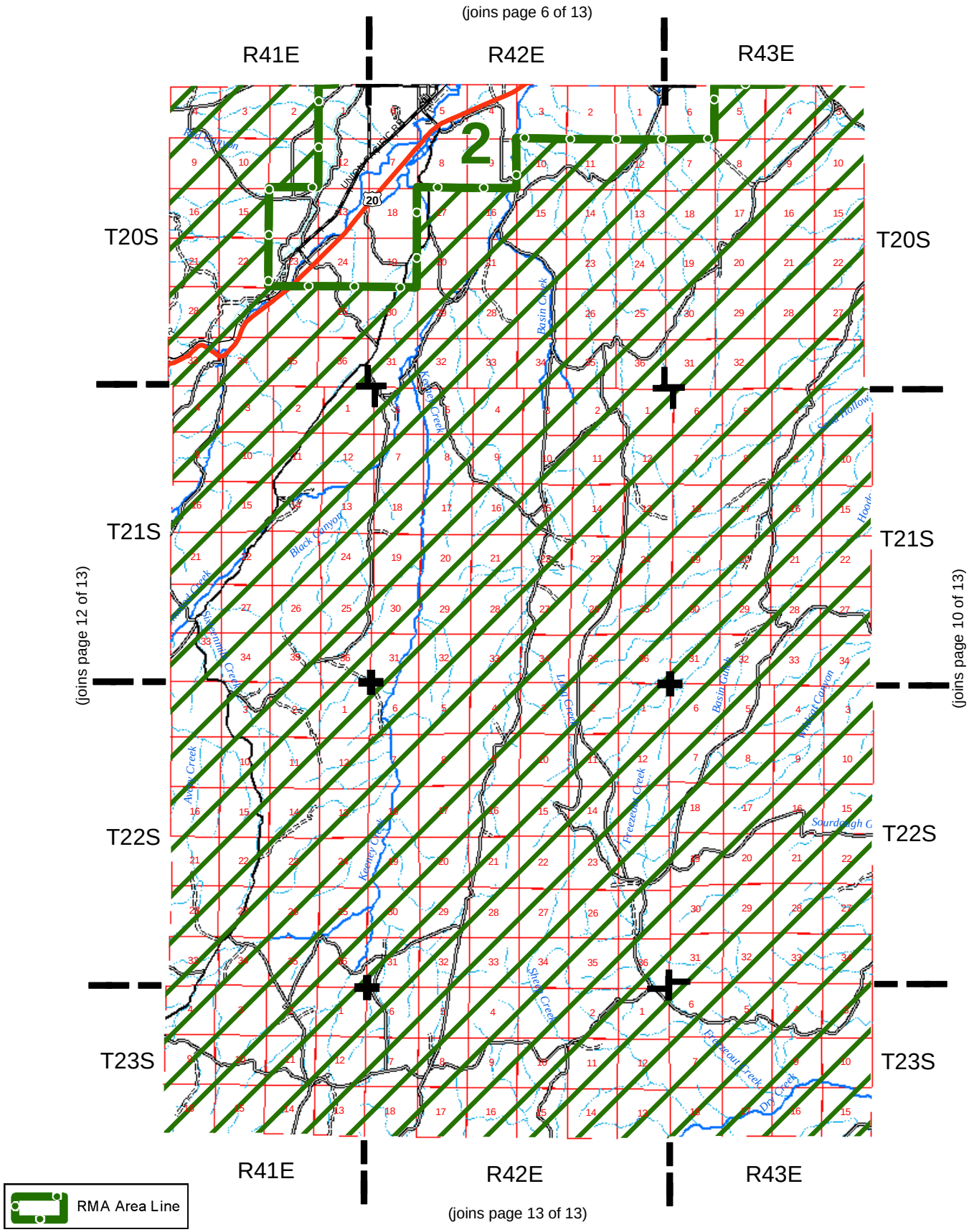
(joins page 6 of 13)
R41E
R42E
R43E
T20S
T21S
T22S
T23S
(joins page 12 of 13)
(joins page 10 of 13)
2
20
Basin Creek
Black Canyon
Keeney Creek
Freezeout Creek
Basin Gulch
Sheep Creek
Dry Creek
Sourdough C
RMA Area Line
(joins page 13 of 13)

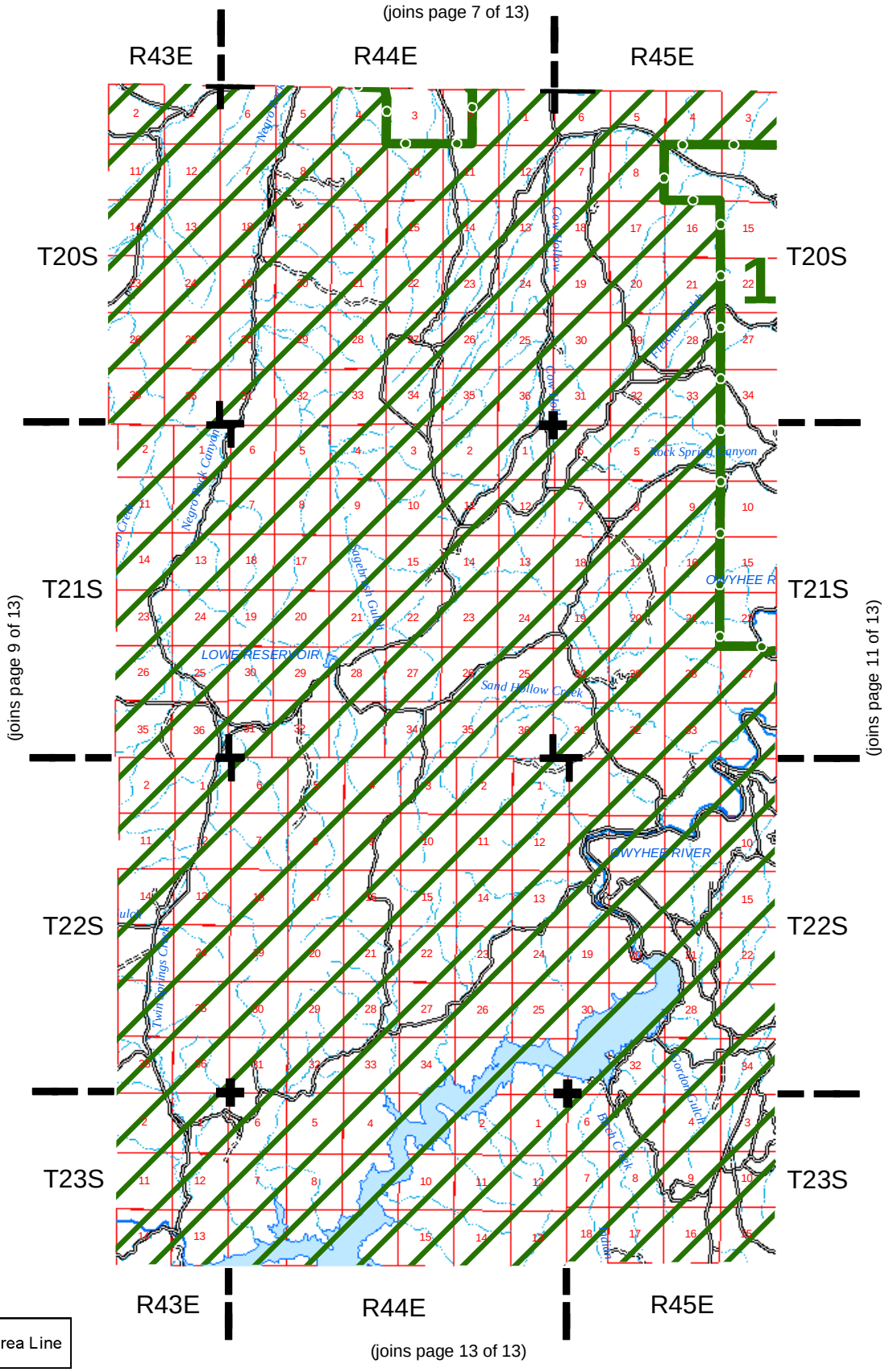
(joins page 7 of 13)
R43E
R44E
R45E
T20S
T21S
T22S
T23S
(joins page 9 of 13)
(joins page 11 of 13)
1
Rock Spring Canyon
OWYHEE R
LOWER RESERVOIR
Sand Hollow Creek
OWYHEE RIVER
Twin Springs Canyon
Gordon Gulch
Bear Creek
(joins page 13 of 13)
RMA Area Line

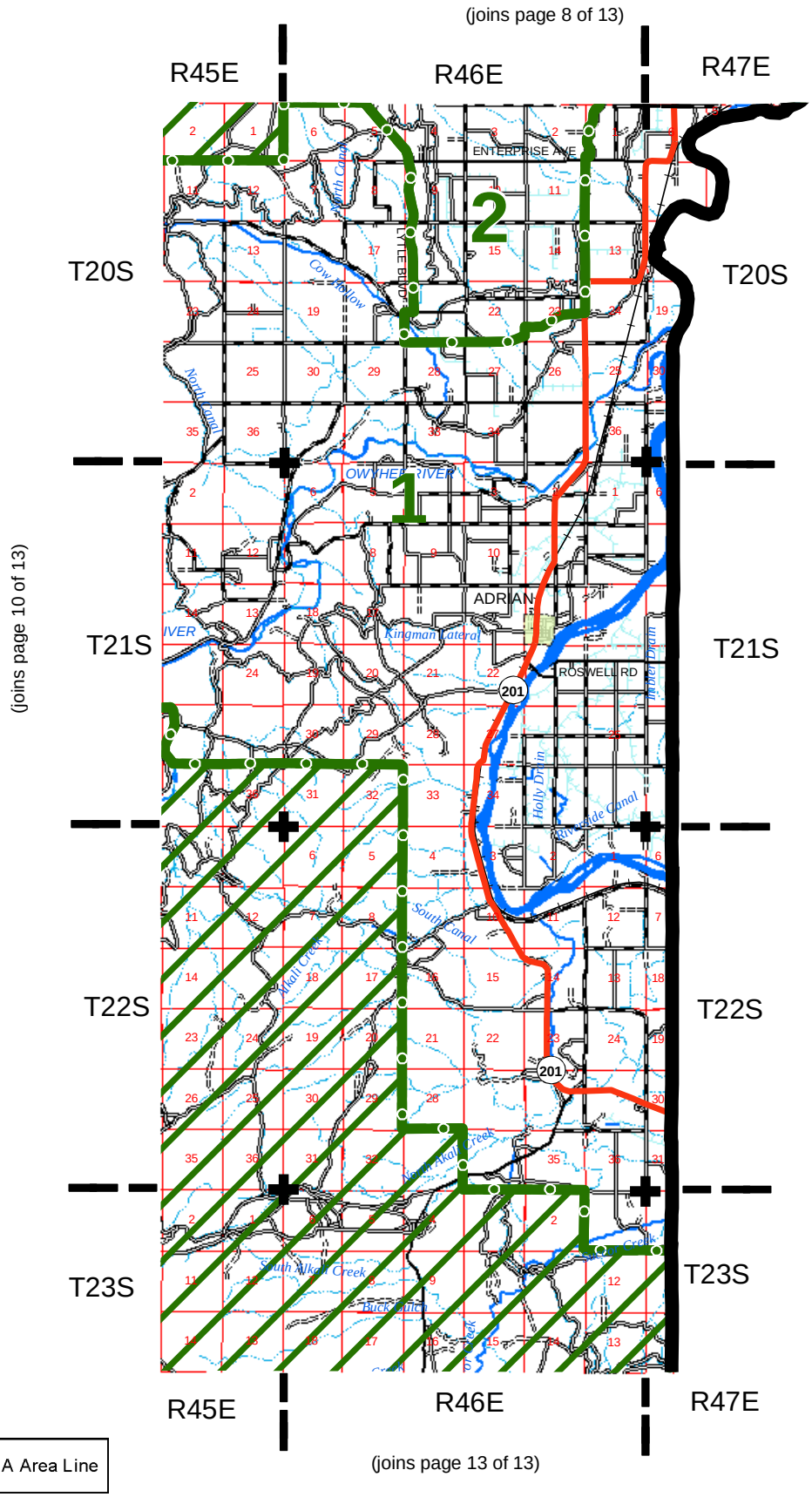

RMA Area Line

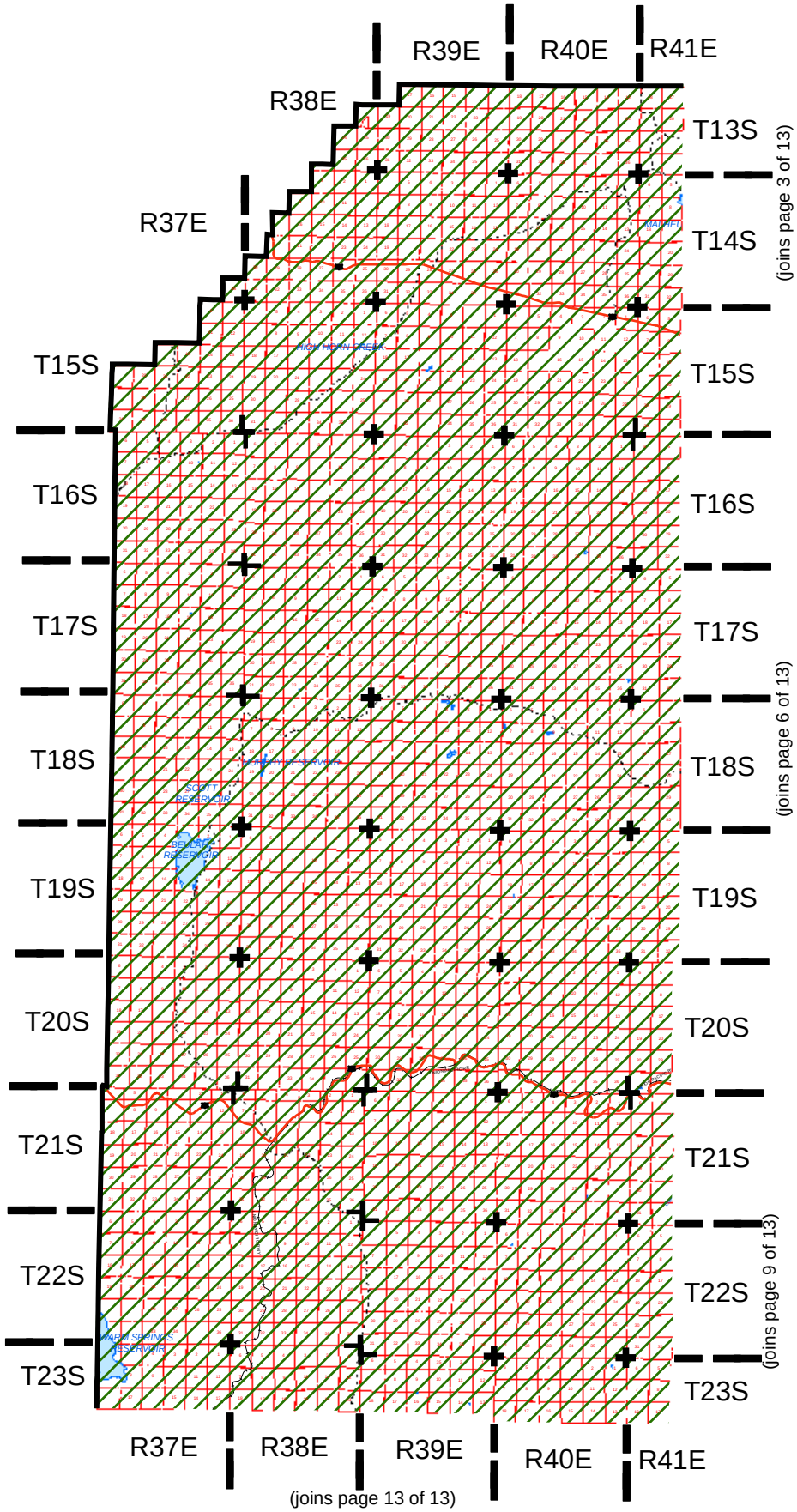
R37E
R38E
R39E
R40E
R41E
T13S
T14S
T15S
T16S
T17S
T18S
T19S
T20S
T21S
T22S
T23S
(joins page 3 of 13)
(joins page 6 of 13)
(joins page 9 of 13)
(joins page 13 of 13)
RMA Area Line


(joins page 12 of 13)
(joins page 9 of 13)
(joins page 10 of 13)
(joins page 11 of 13)
R37E
R38E
R39E
R40E
R41E
R42E
R43E
R44E
R45E
R46E
R47E
R48E
T23S
T24S
T25S
T26S
T27S
T28S
T29S
T30S
T30.5S
T31S
T31.5S
T32S
T33S
T34S
T35S
T36S
T37S
T38S
T39S
T40S
T41S
R31S
JORDAN VALLEY
RMA Area Line