# Map Index

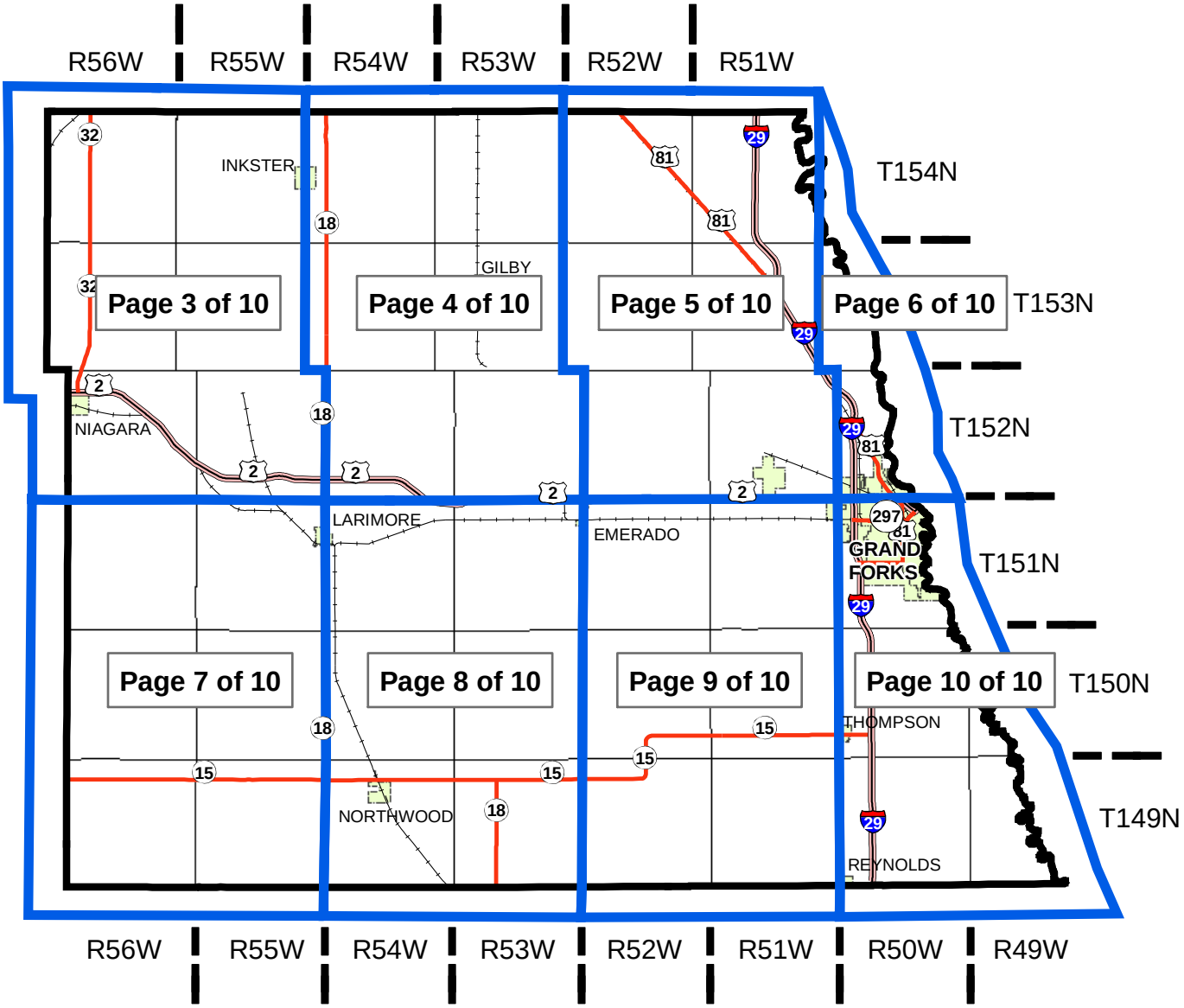
R56W
R55W
R54W
R53W
R52W
R51W
R50W
R49W
T154N
T153N
T152N
T151N
T150N
T149N
INKSTER
GILBY
NIAGARA
LARIMORE
EMERADO
GRAND FORKS
THOMPSON
NORTHWOOD
REYNOLDS
Page 3 of 10
Page 4 of 10
Page 5 of 10
Page 6 of 10
Page 7 of 10
Page 8 of 10
Page 9 of 10
Page 10 of 10

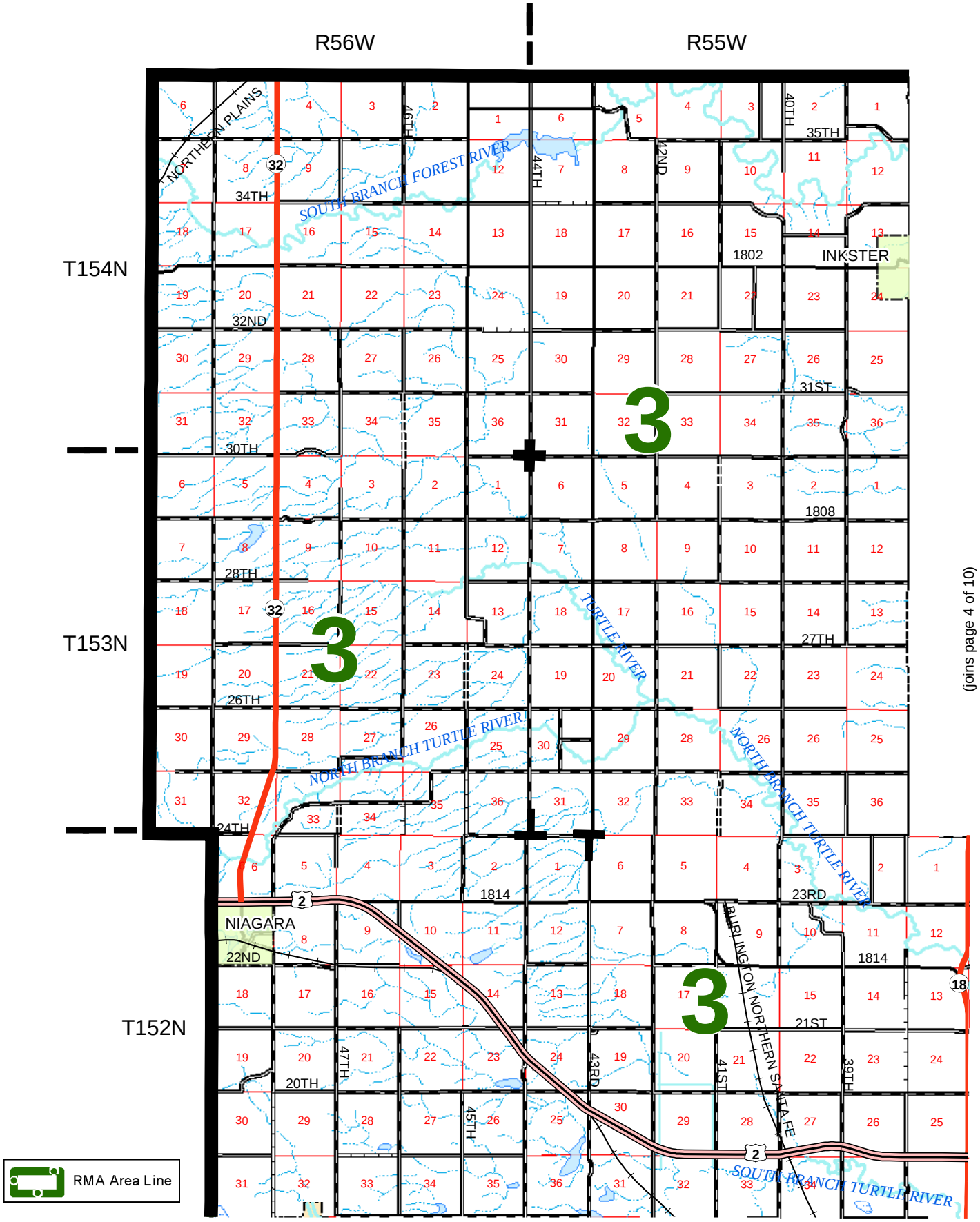
R56W
R55W
T154N
T153N
T152N
NORTHERN PLAINS
SOUTH BRANCH FOREST RIVER
TURTLE RIVER
NORTH BRANCH TURTLE RIVER
SOUTH BRANCH TURTLE RIVER
BURLINGTON NORTHERN SANTA FE
INKSTER
NIAGARA
34TH
32ND
30TH
28TH
26TH
24TH
22ND
20TH
35TH
31ST
27TH
23RD
21ST
49TH
44TH
42ND
40TH
47TH
45TH
43RD
41ST
39TH
1802
1808
1814
3
(joins page 4 of 10)
(joins page 7 of 10)
RMA Area Line

# FCI-33
# Actuarial Map

# North Dakota (38)
# Grand Forks (035)

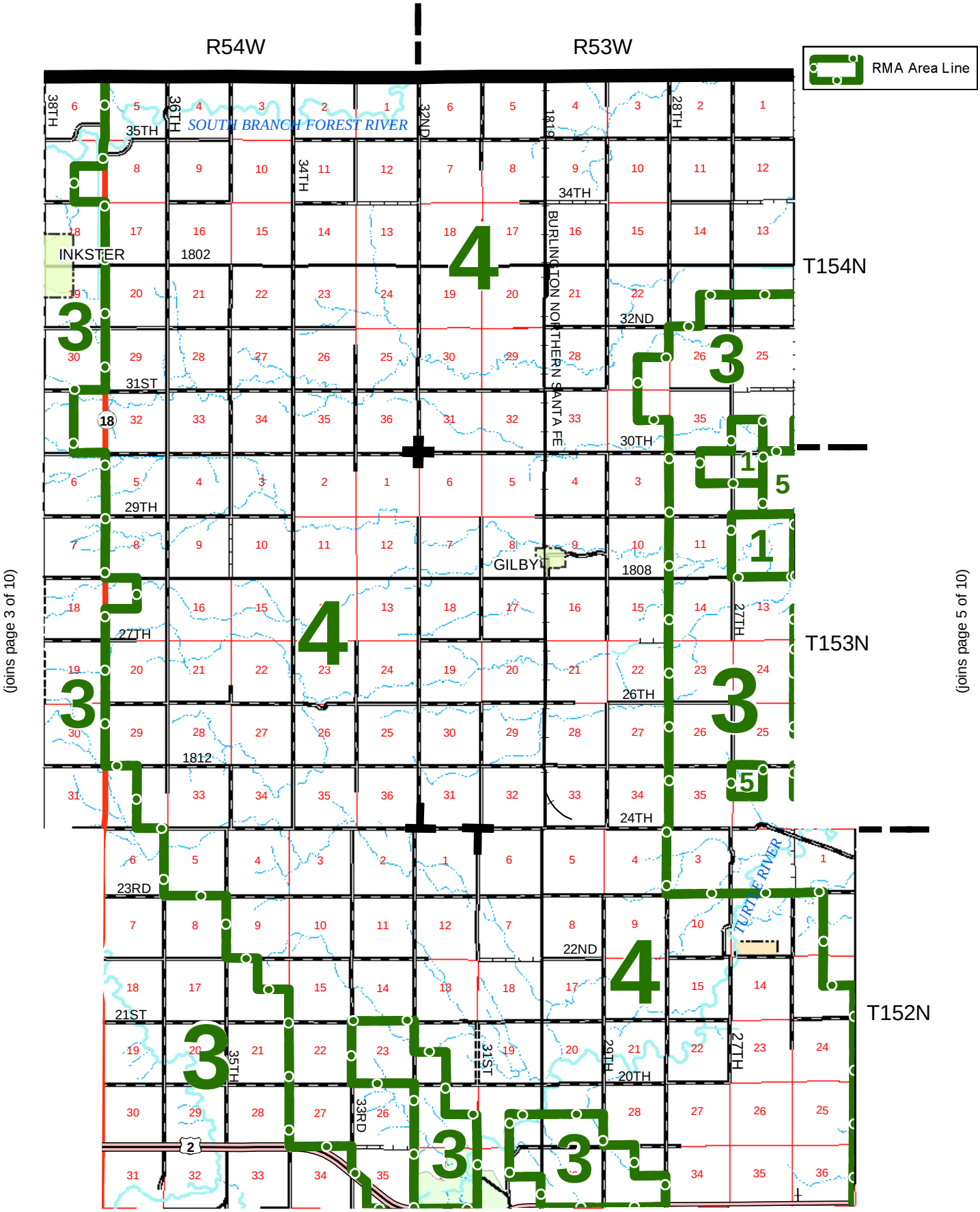

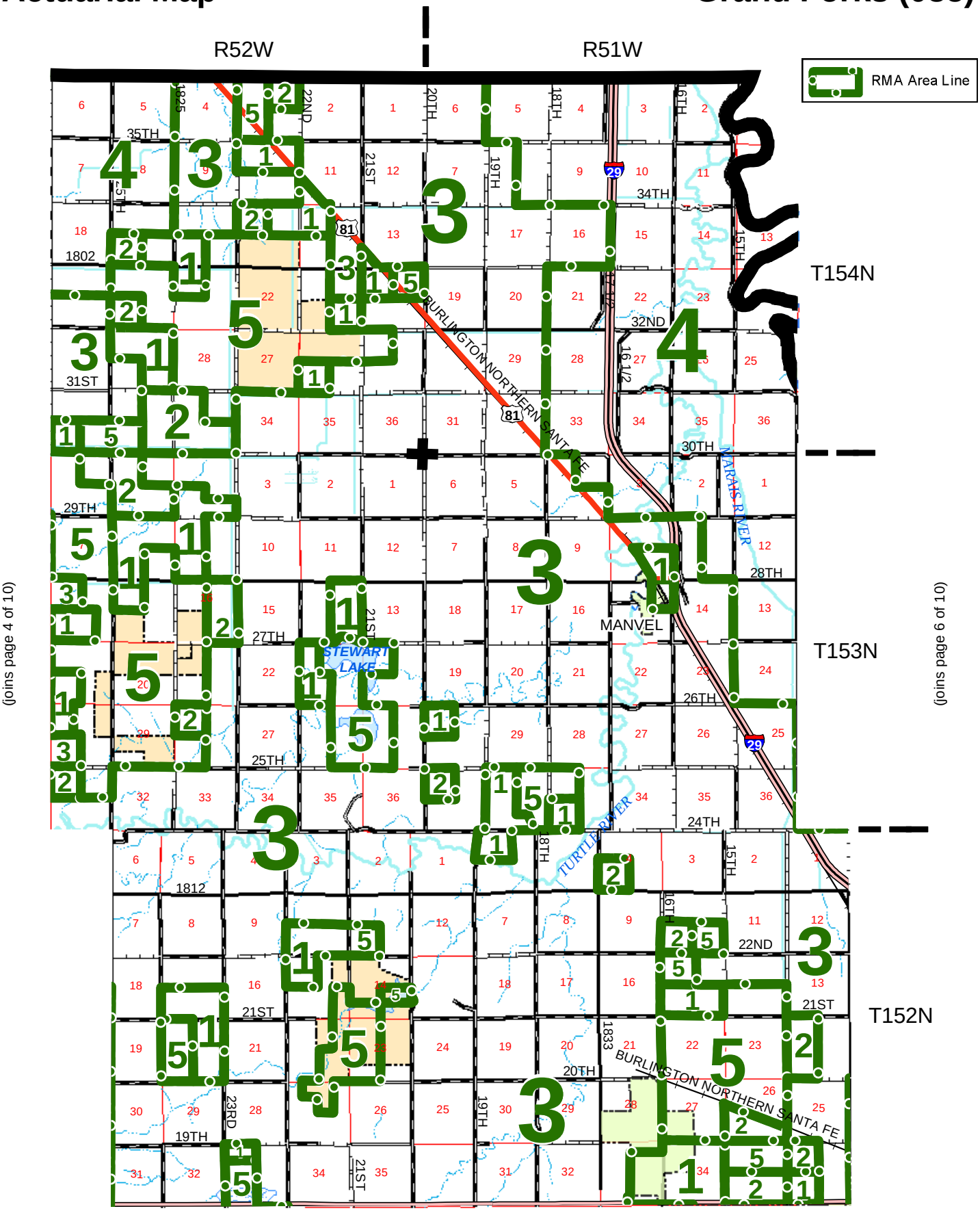
R52W
R51W
RMA Area Line
T154N
T153N
T152N
(joins page 4 of 10)
(joins page 6 of 10)
(joins page 9 of 10)
BURLINGTON NORTHERN SANTA FE
MANVEL
STEWART LAKE
MARAIS RIVER
TURTLE RIVER
35TH
34TH
32ND
31ST
30TH
29TH
28TH
27TH
26TH
25TH
24TH
22ND
21ST
20TH
19TH
1802
1812
1833

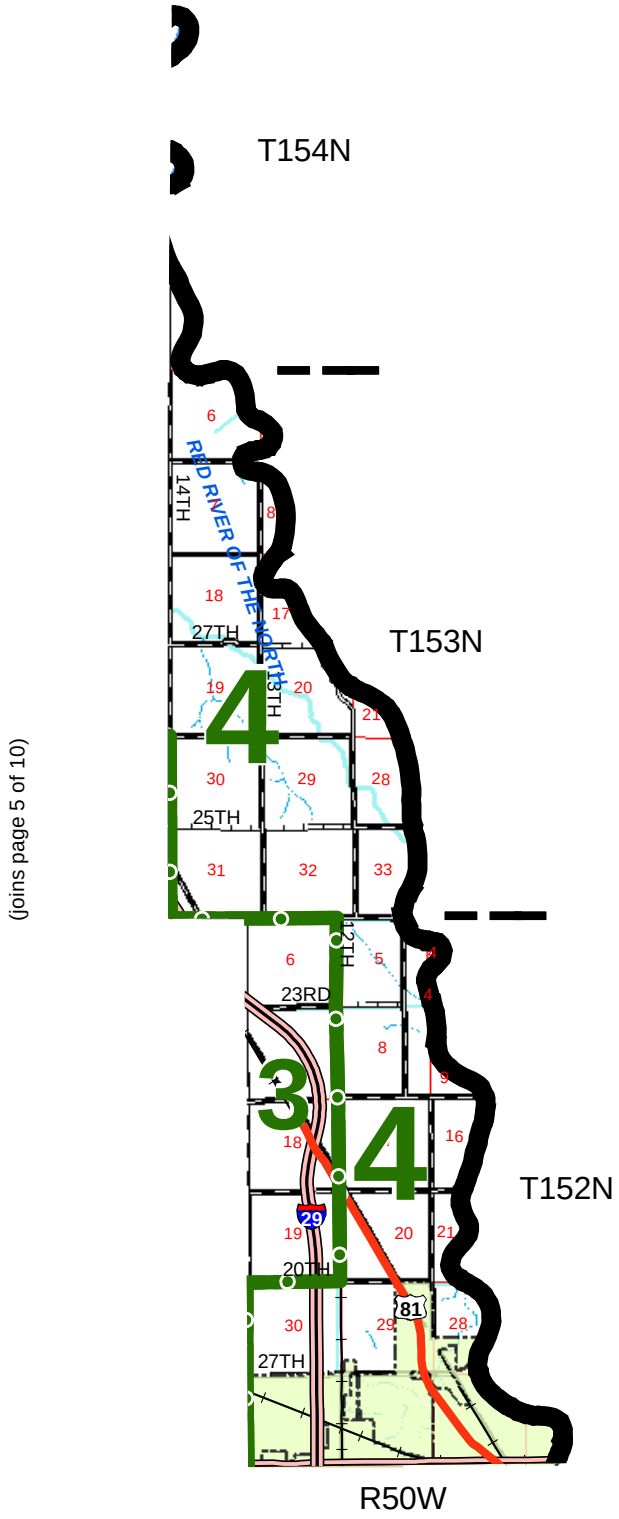


RMA Area Line

# FCI-33
# Actuarial Map

# North Dakota (38)
# Grand Forks (035)

(joins page 3 of 10)

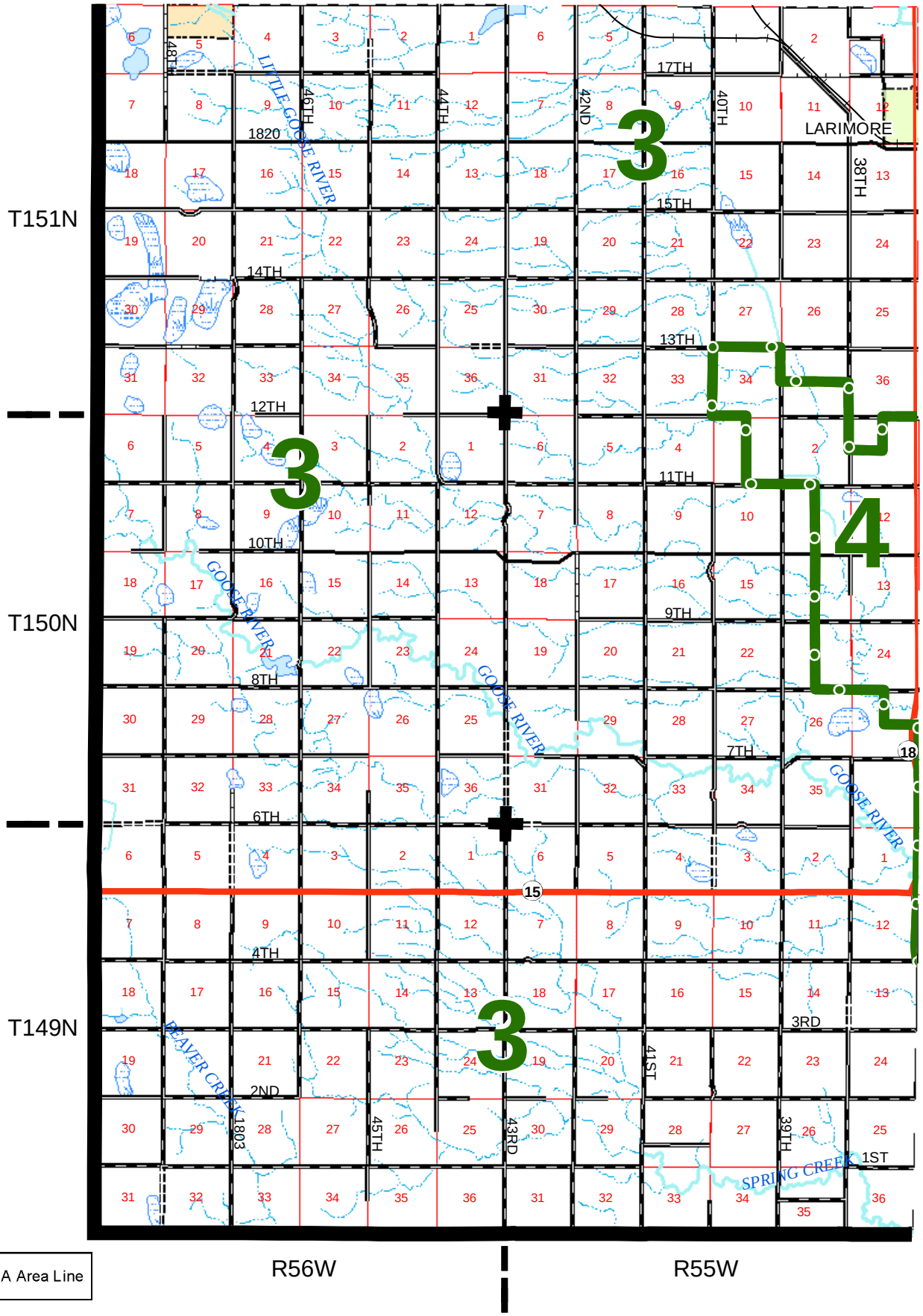


RMA Area Line

(joins page 4 of 10)

(joins page 7 of 10)

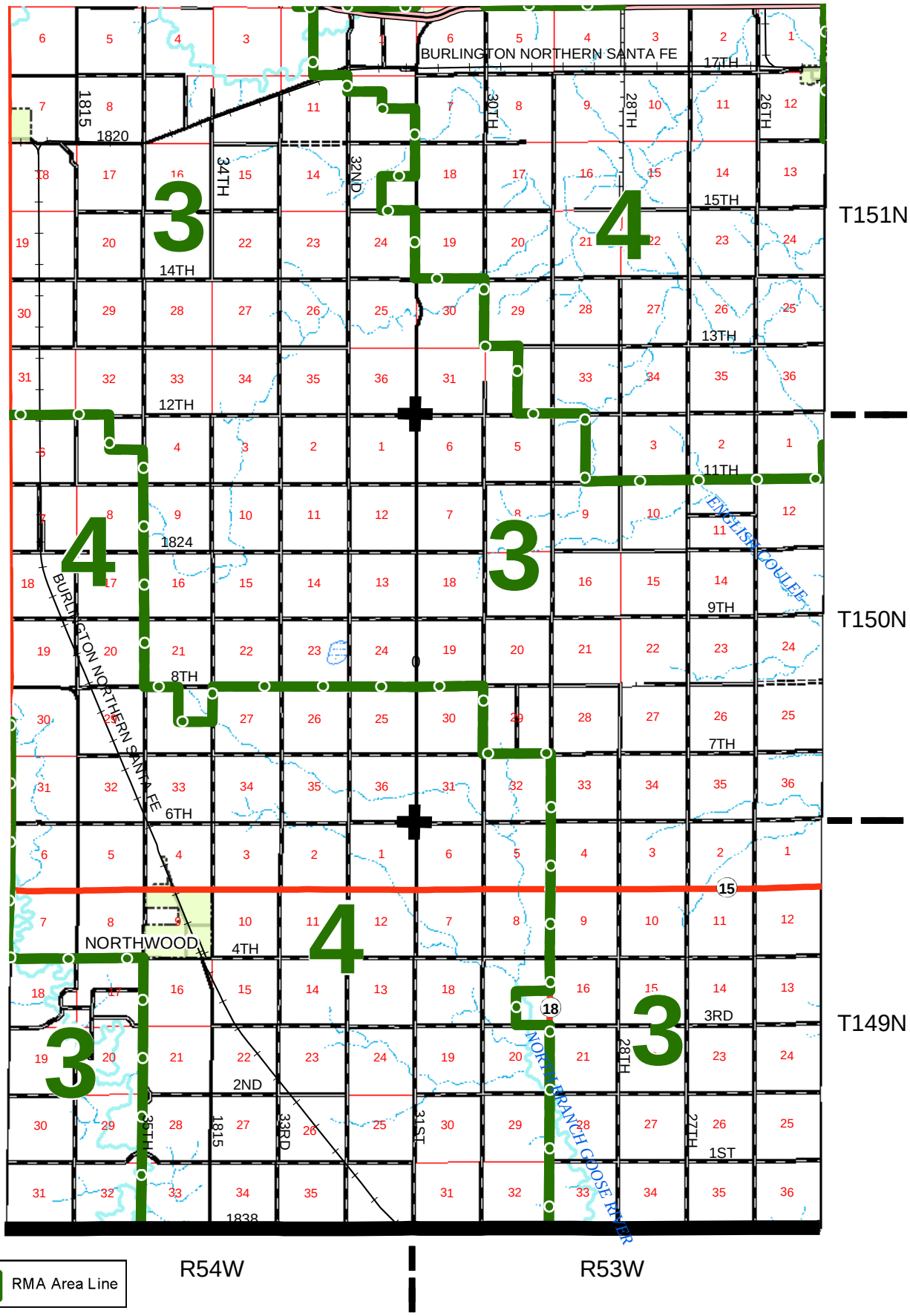


(joins page 9 of 10)

# FCI-33
# Actuarial Map

# North Dakota (38)
# Grand Forks (035)

(joins page 5 of 10)

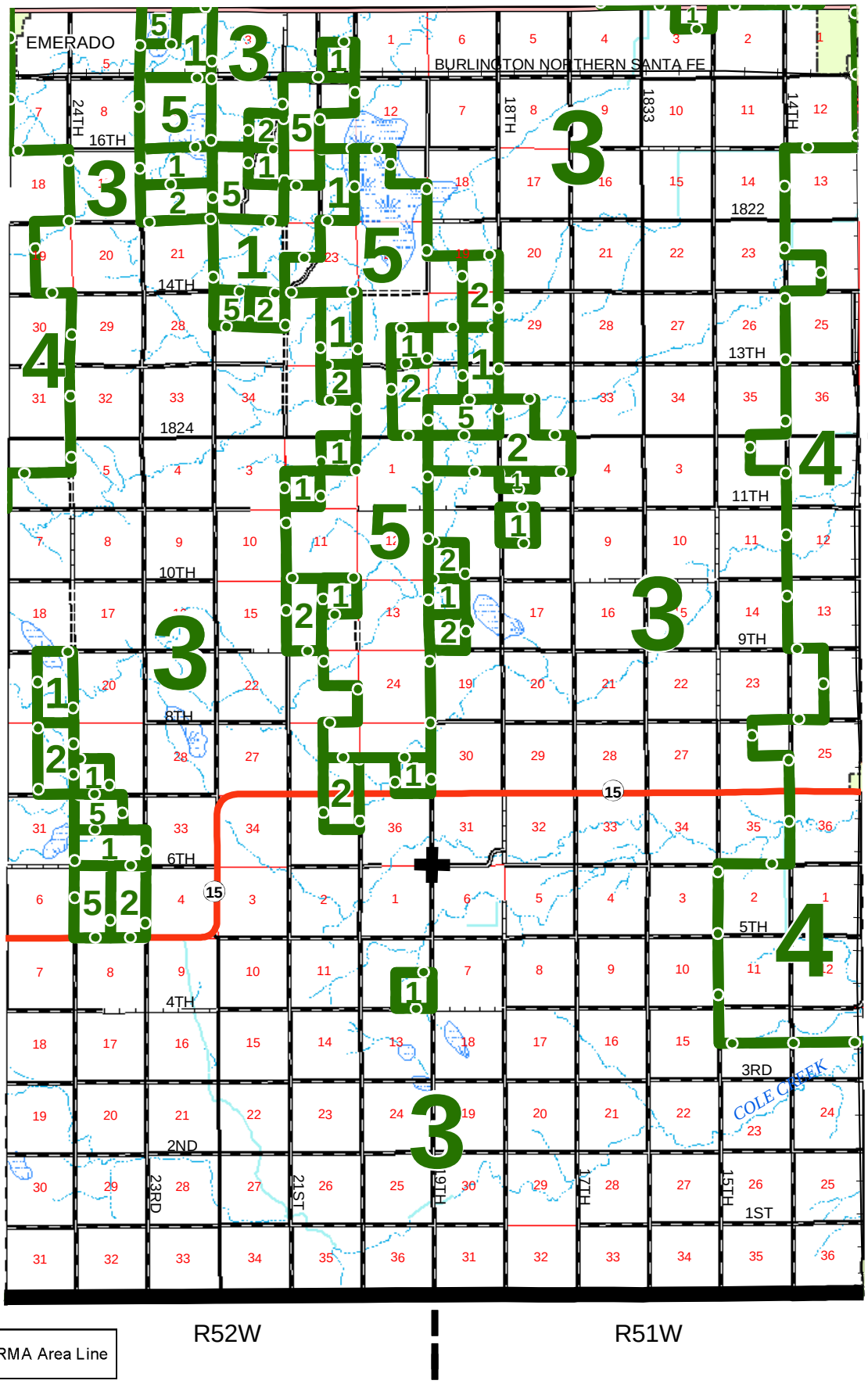


(joins page 8 of 10)

(joins page 10 of 10)

RMA Area Line

(joins page 5 of 10)
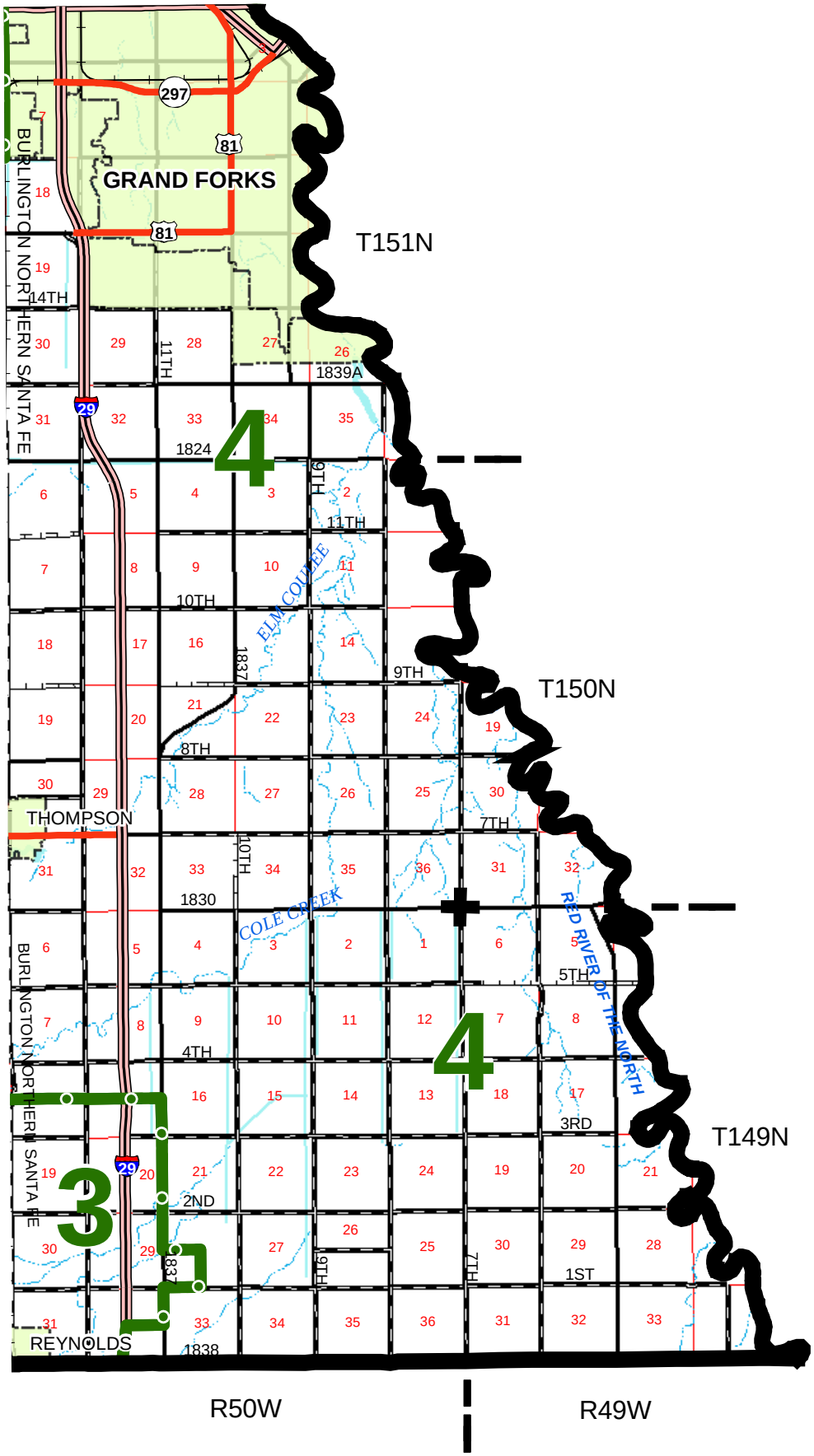
(joins page 9 of 10)