Map Index

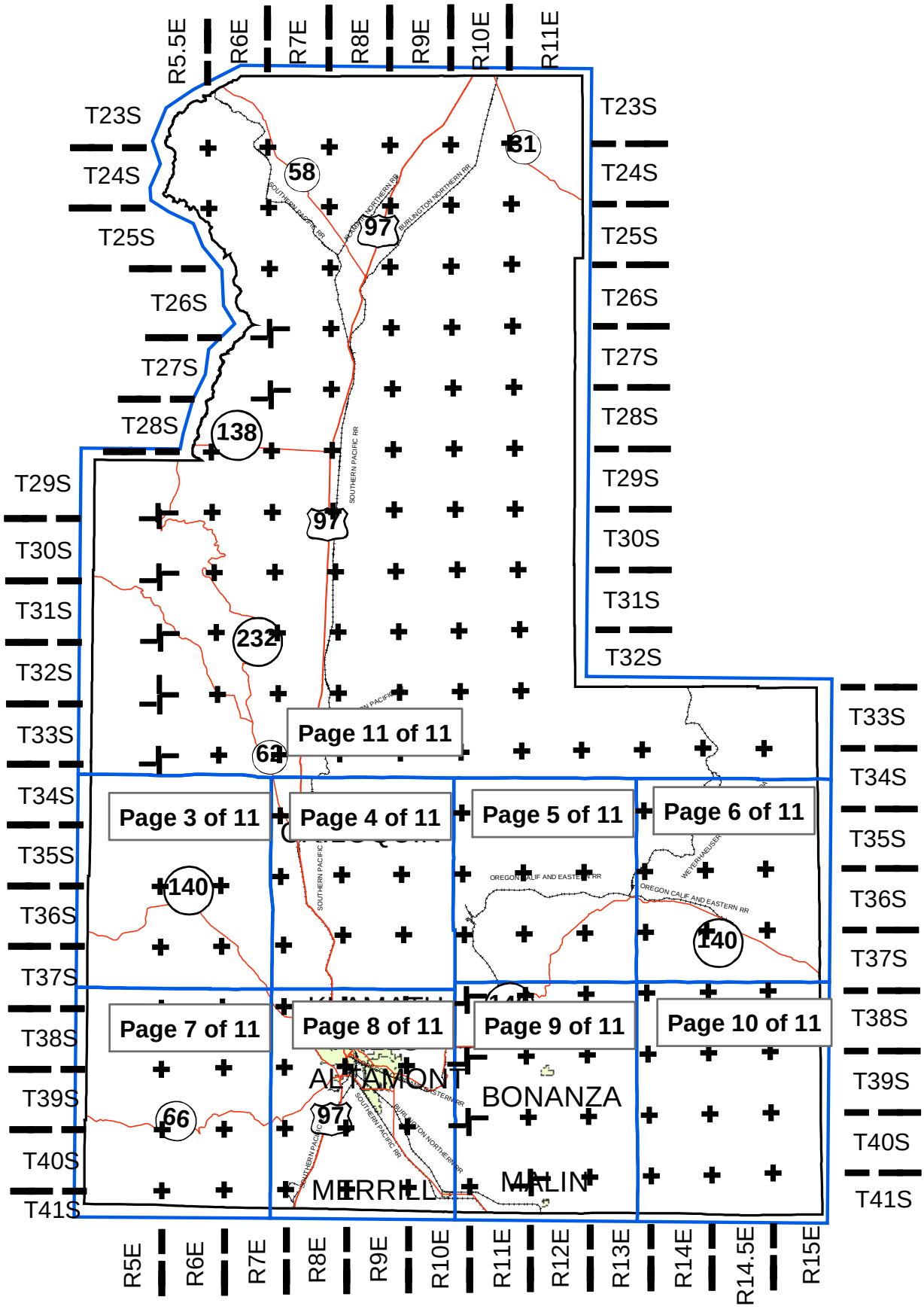
R5.5E
R6E
R7E
R8E
R9E
R10E
R11E
R5E
R12E
R13E
R14E
R14.5E
R15E
T23S
T24S
T25S
T26S
T27S
T28S
T29S
T30S
T31S
T32S
T33S
T34S
T35S
T36S
T37S
T38S
T39S
T40S
T41S
58
31
97
138
232
62
140
66
Page 11 of 11
Page 3 of 11
Page 4 of 11
Page 5 of 11
Page 6 of 11
Page 7 of 11
Page 8 of 11
Page 9 of 11
Page 10 of 11
ALTAMONT
BONANZA
MERRILL
MALIN
SOUTHERN PACIFIC RR
BURLINGTON NORTHERN RR
OREGON CALIF AND EASTERN RR

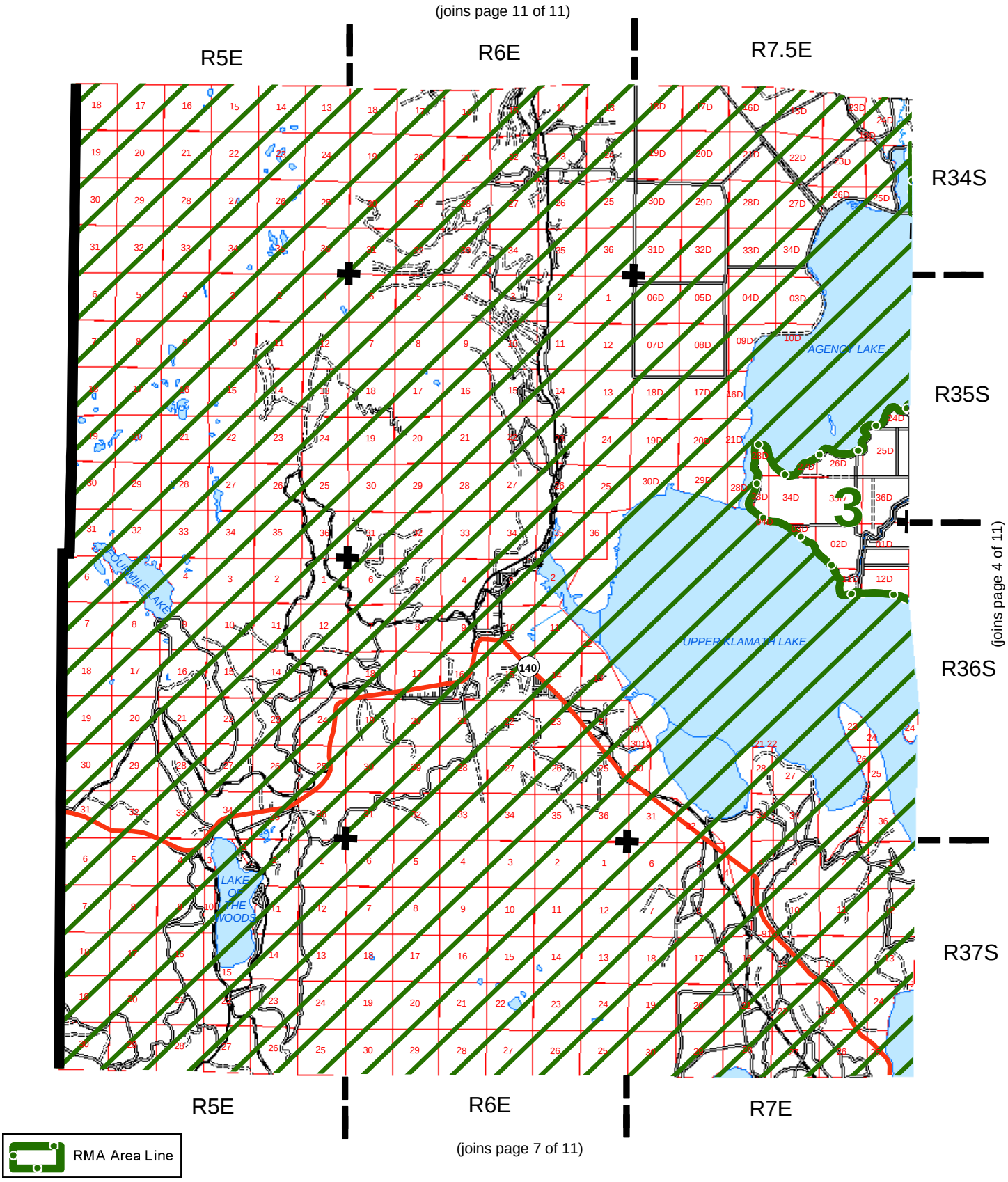
(joins page 11 of 11)
R5E
R6E
R7.5E
R34S
R35S
R36S
R37S
R5E
R6E
R7E
(joins page 7 of 11)
(joins page 4 of 11)
AGENCY LAKE
UPPER KLAMATH LAKE
LAKE OF THE WOODS
140
3
RMA Area Line

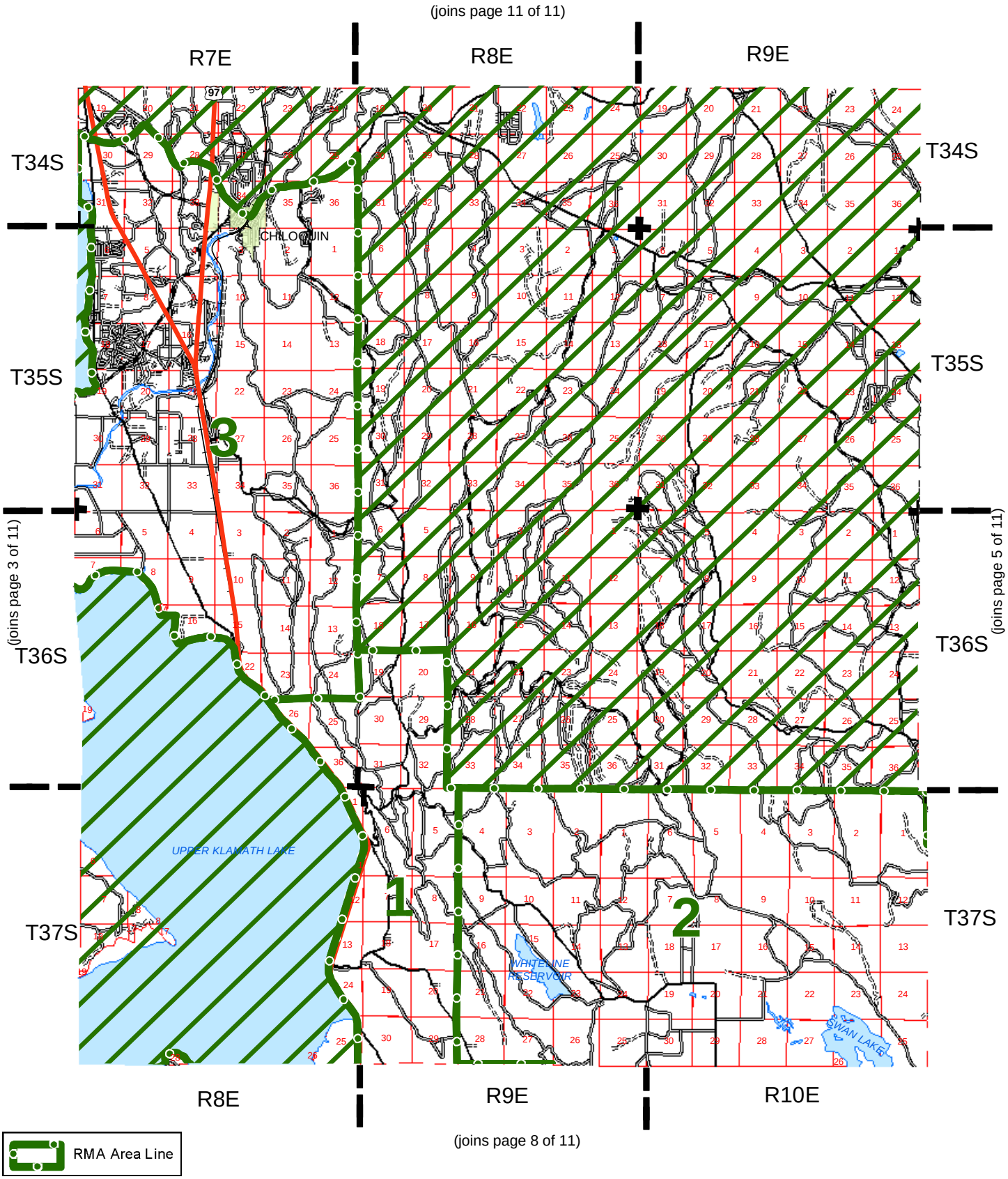
(joins page 11 of 11)
R7E
R8E
R9E
T34S
T35S
T36S
T37S
(joins page 3 of 11)
(joins page 5 of 11)
97
CHILOQUIN
UPPER KLAMATH LAKE
WHITELINE RESERVOIR
SWAN LAKE
1
2
3
R8E
R9E
R10E
(joins page 8 of 11)
RMA Area Line

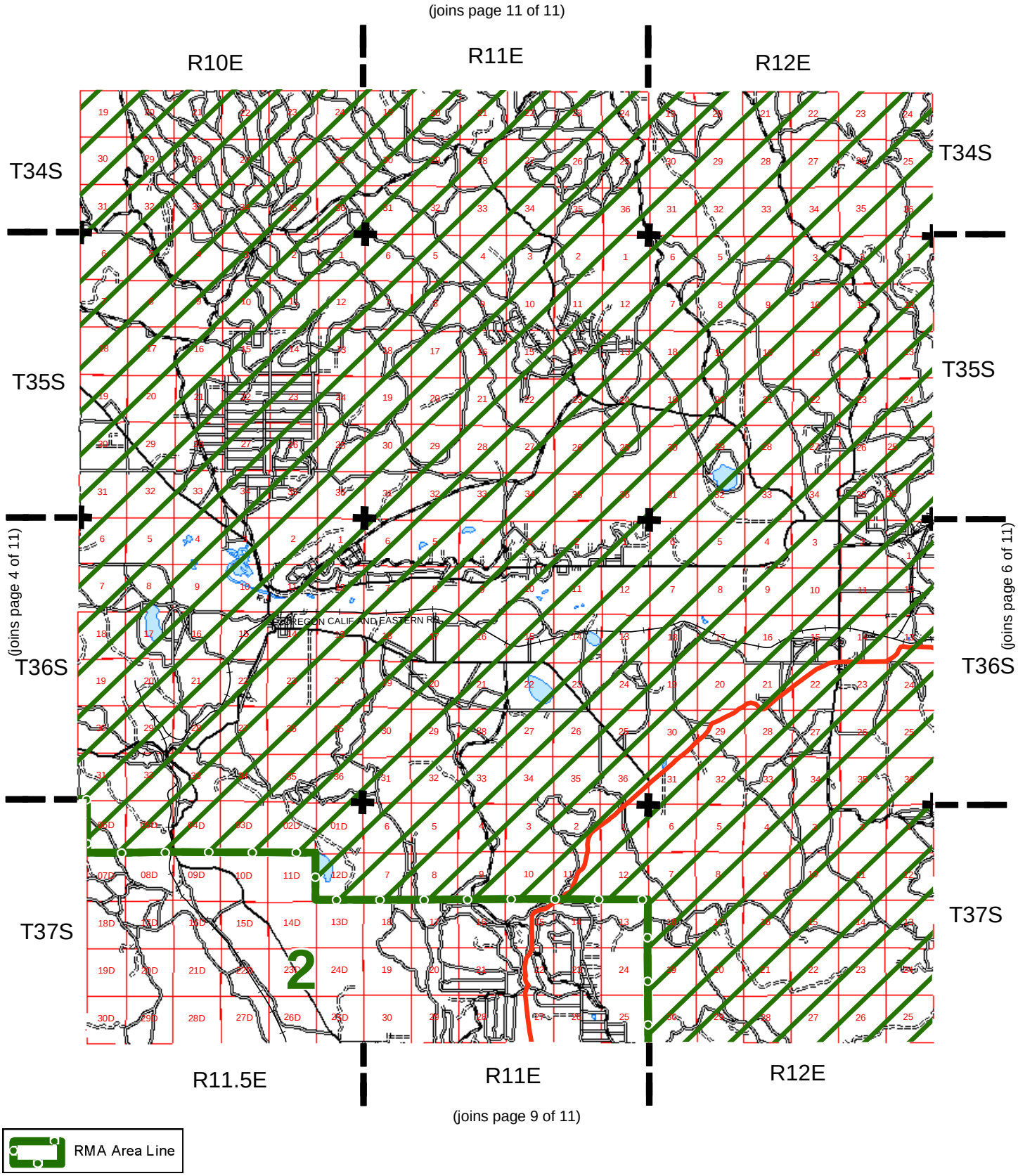

RMA Area Line

(joins page 11 of 11)

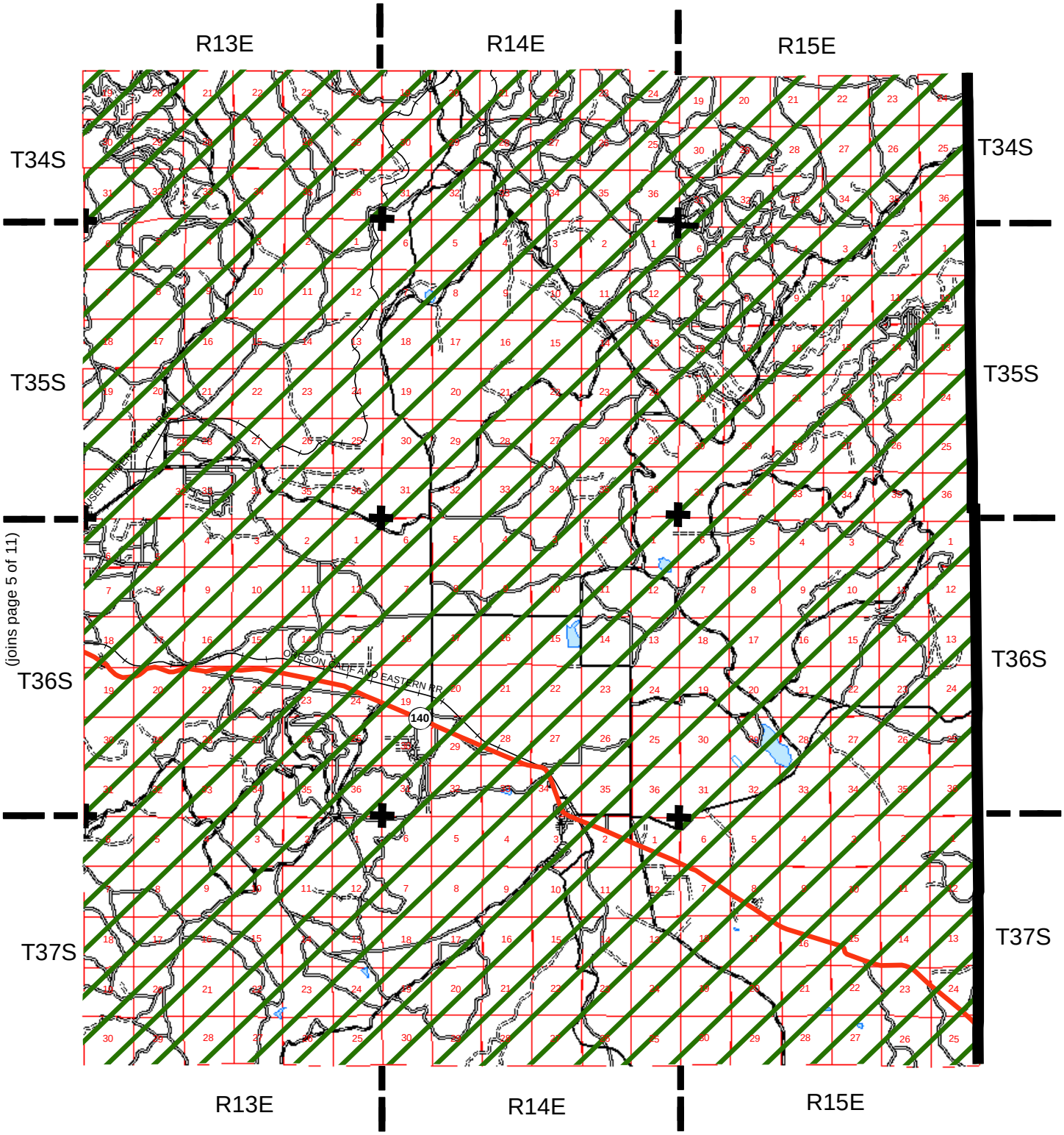

(joins page 10 of 11)

RMA Area Line

(joins page 3 of 11)

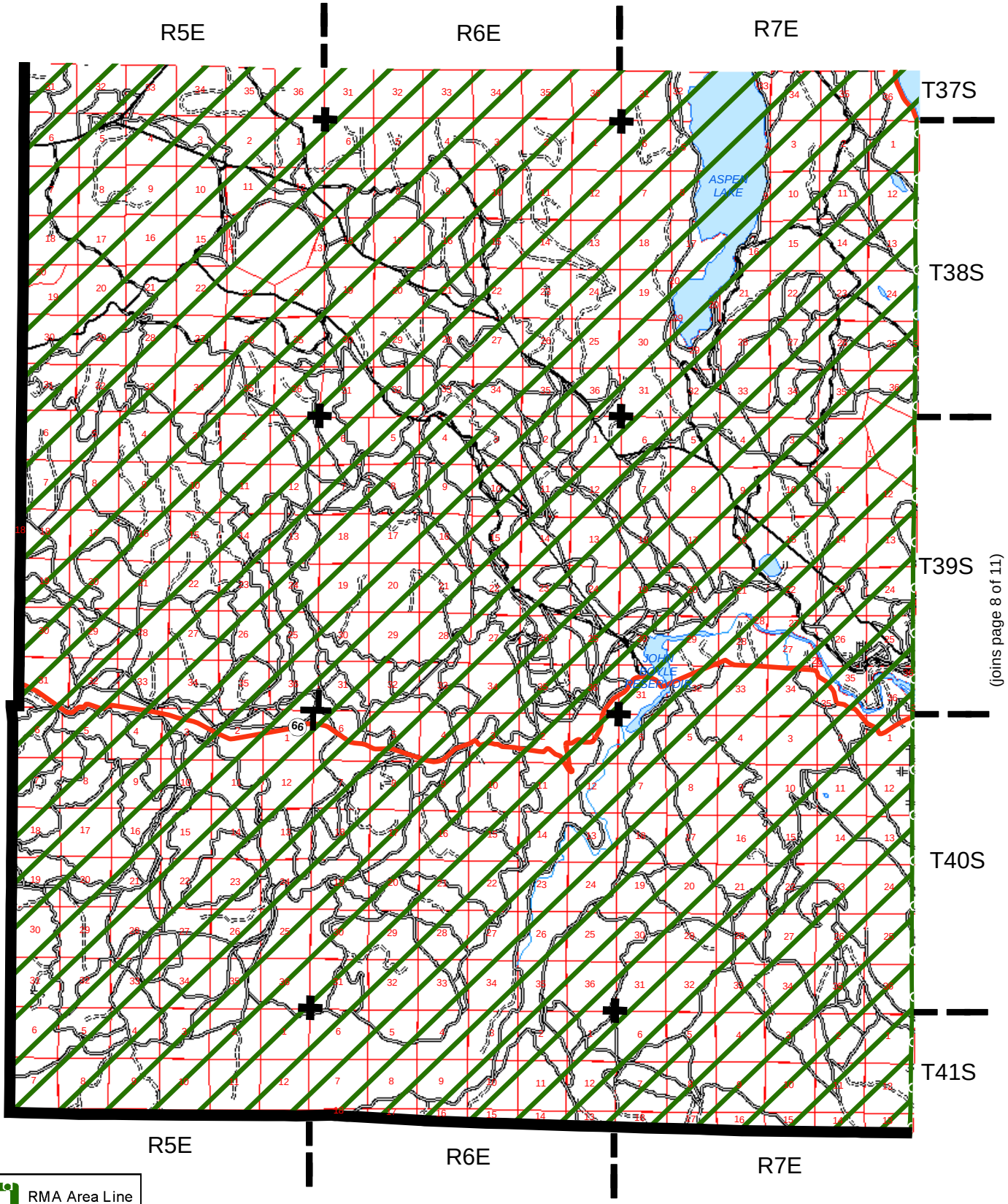

RMA Area Line

FCI-33
Actuarial Map

Oregon (41)
Klamath (035)

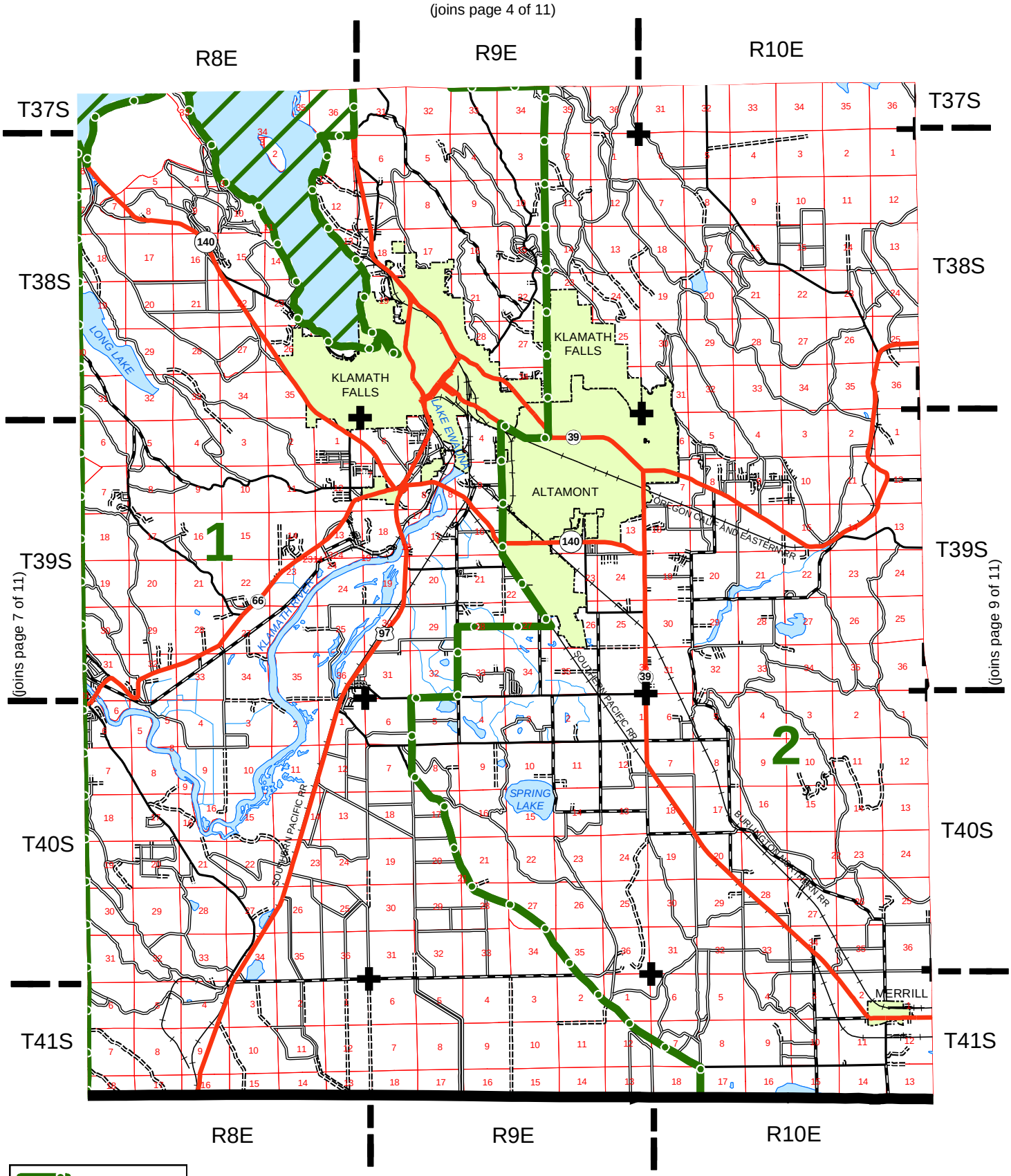

RMA Area Line

FCI-33
Actuarial Map

Oregon (41)
Klamath (035)

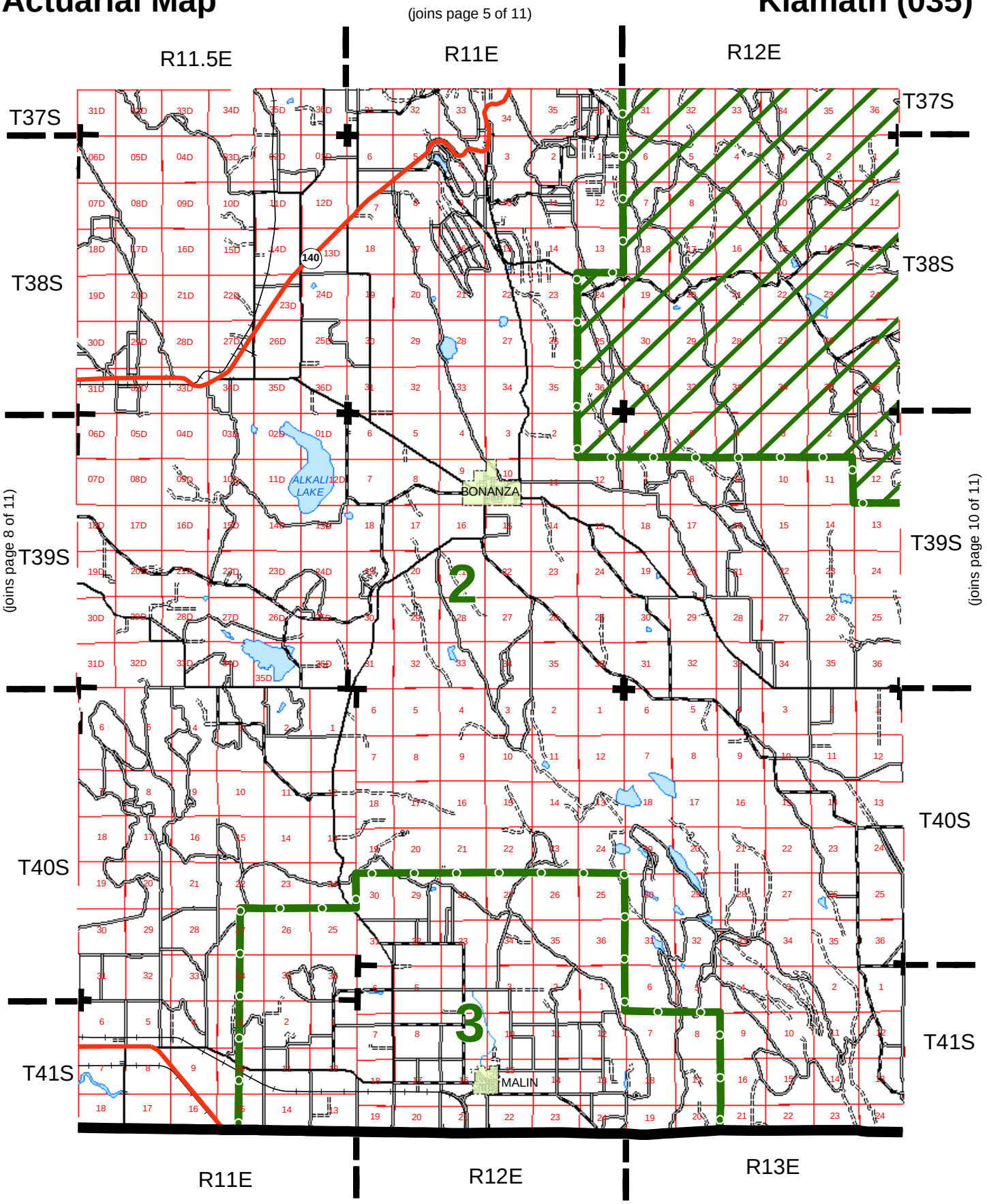

RMA Area Line

Approved: Spokane Regional Office **Date: 08/09/2005** **Page: 9 of 11**

(joins page 6 of 11)

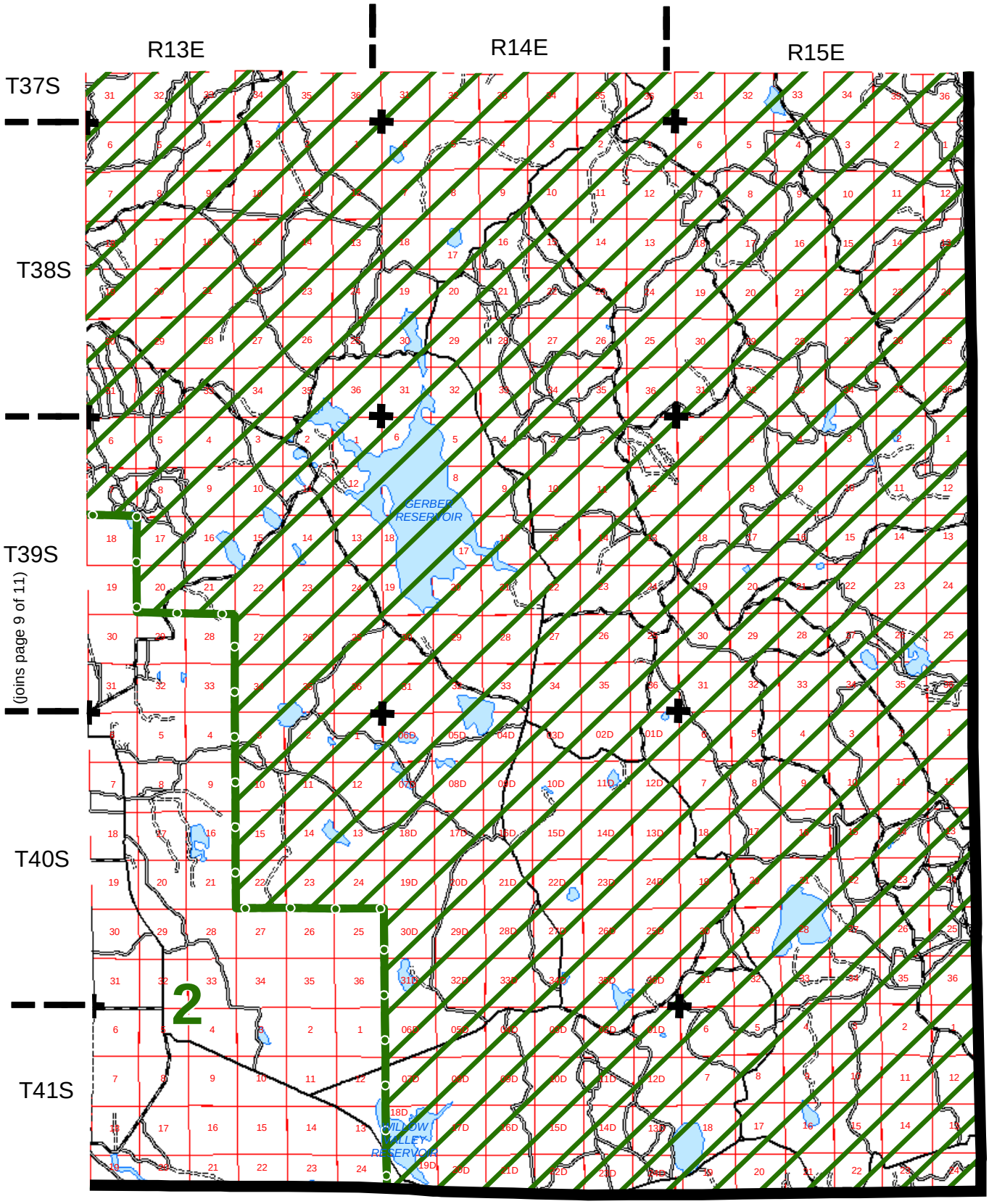

RMA Area Line

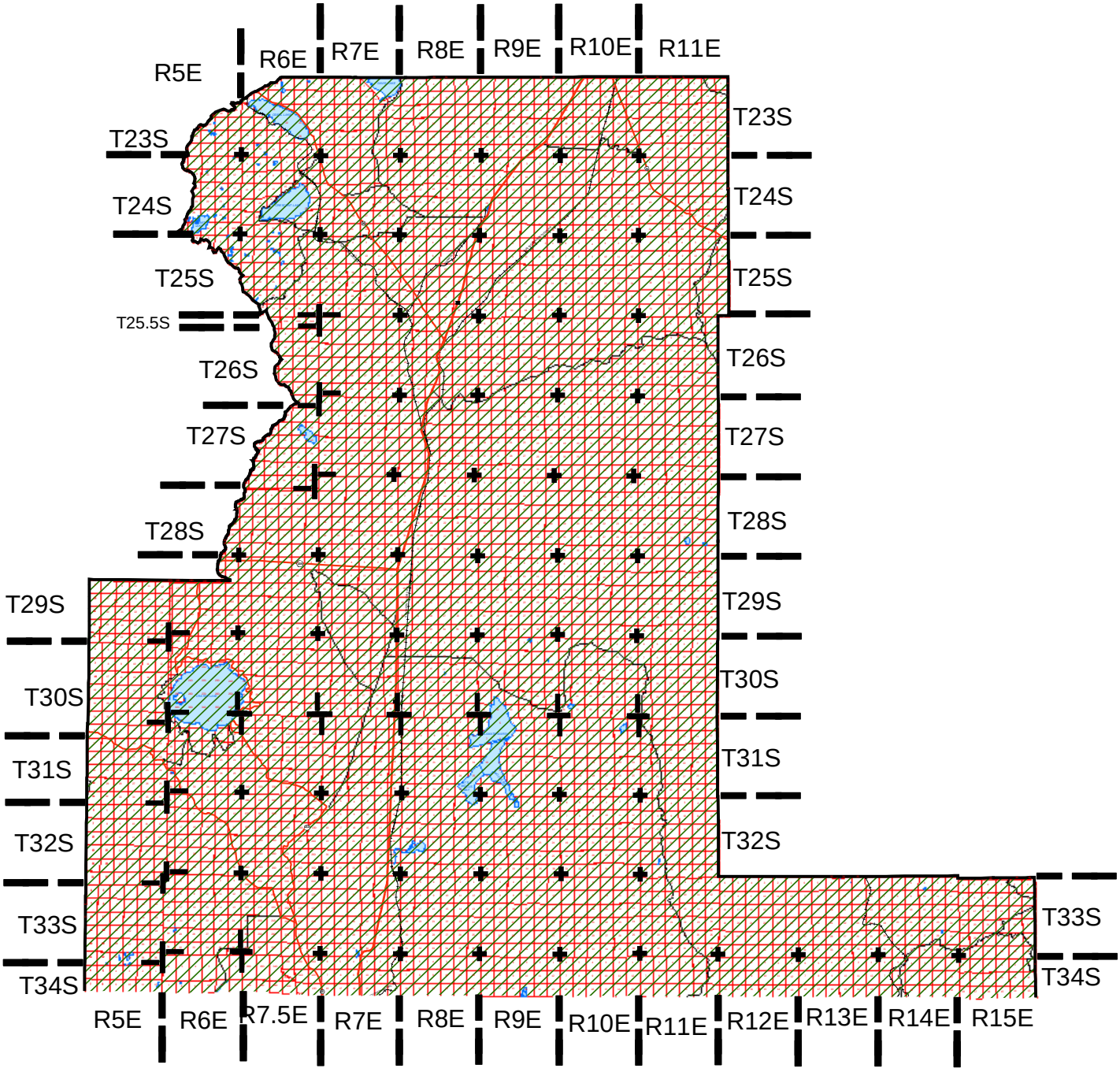

(joins page 3 of 11)
(joins page 4 of 11)
(joins page 5 of 11)
(joins page 6 of 11)

RMA Area Line