Map Index

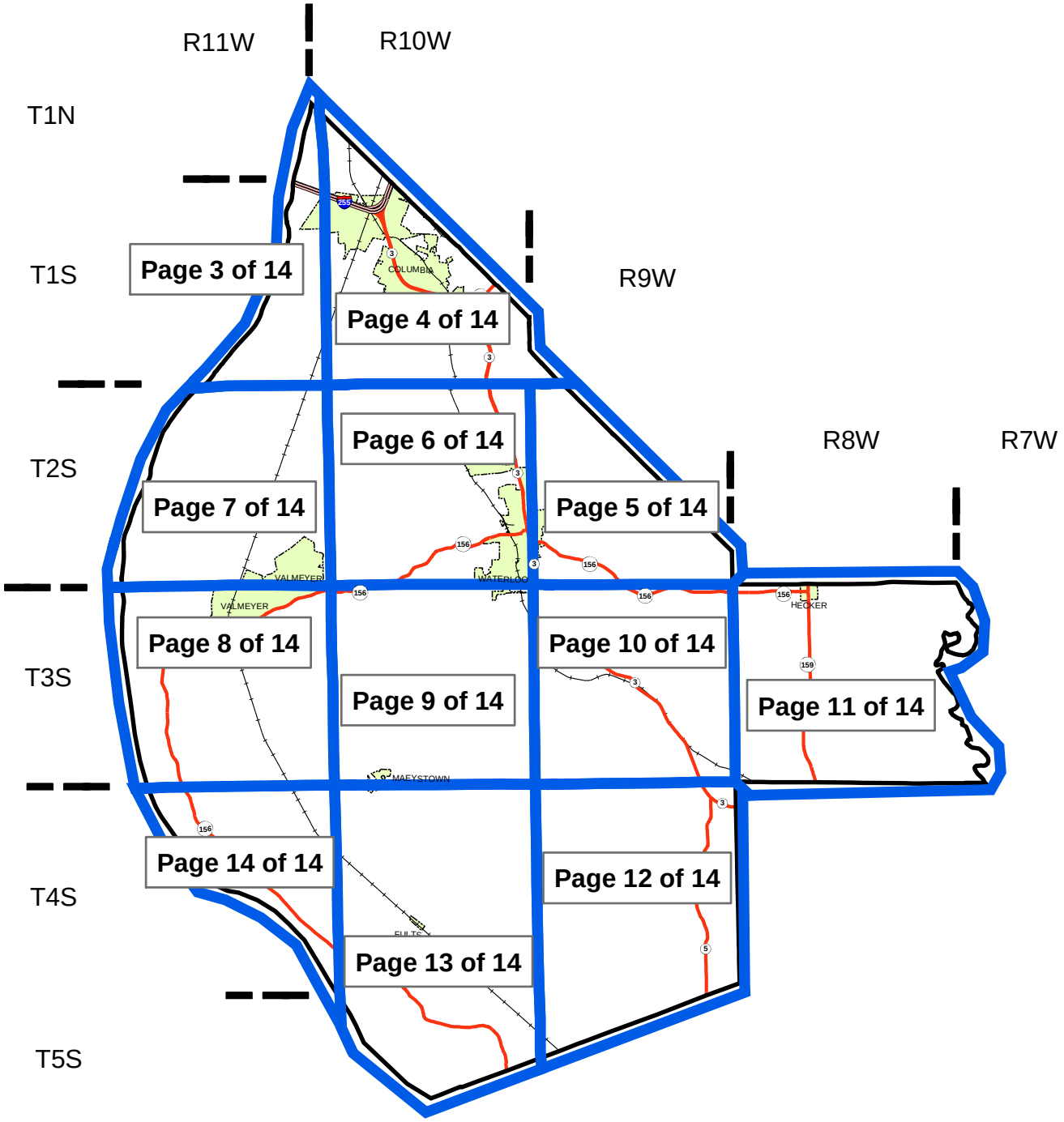
R11W
R10W
R9W
R8W
R7W
T1N
T1S
T2S
T3S
T4S
T5S
Page 3 of 14
Page 4 of 14
Page 5 of 14
Page 6 of 14
Page 7 of 14
Page 8 of 14
Page 9 of 14
Page 10 of 14
Page 11 of 14
Page 12 of 14
Page 13 of 14
Page 14 of 14
COLUMBIA
VALMEYER
WATERLOO
HECKER
MAEYSTOWN

R11W

T1N

T1S

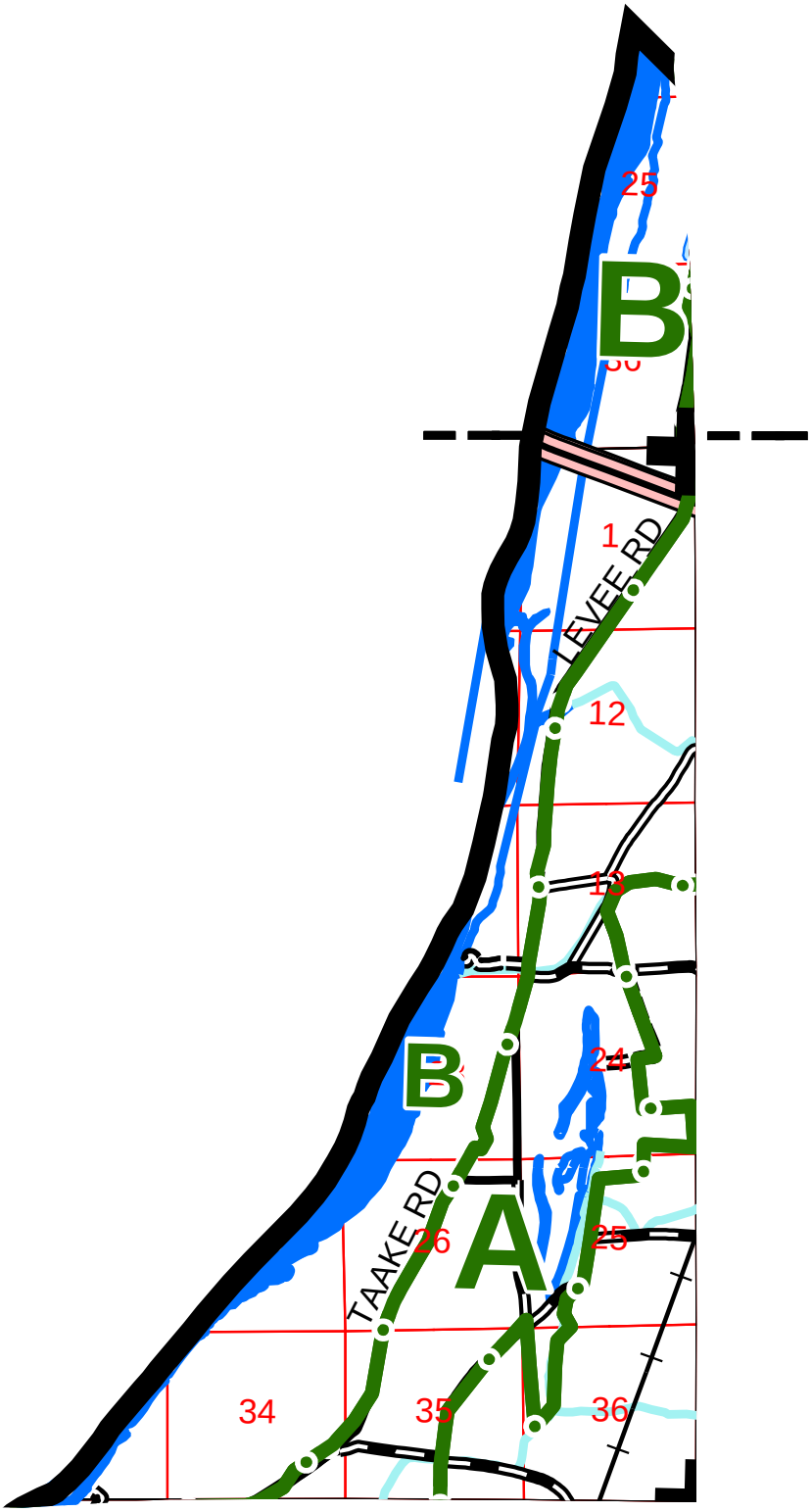

joins page 4 of 14

joins page 6 of 14

RMA Area Line

joins page 7 of 14

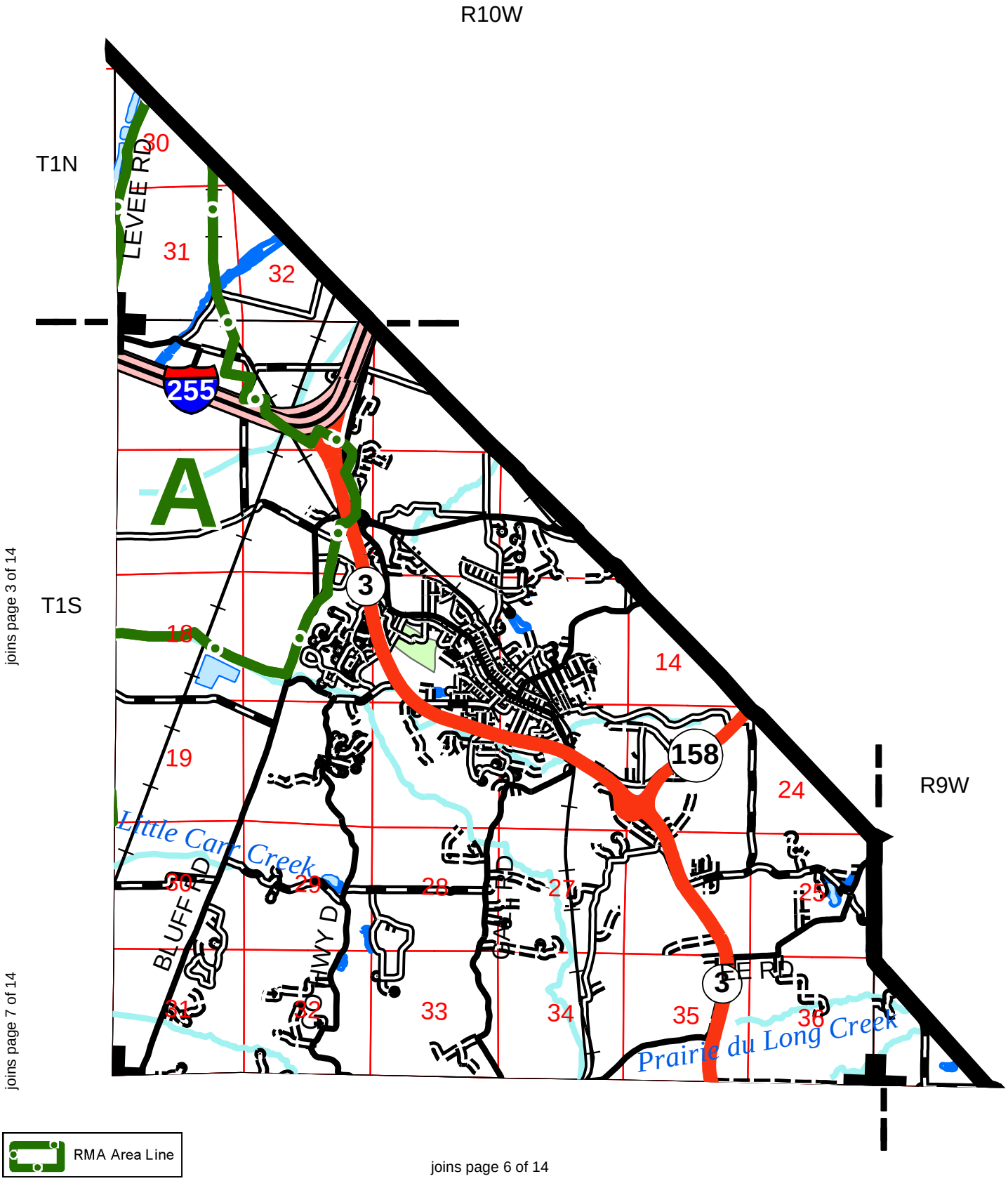
R10W
T1N
T1S
R9W
30
31
32
LEVEE RD
255
A
3
158
18
19
14
24
Little Carr Creek
BLUFF RD
HWY D
30
29
28
27
25
31
32
33
34
35
36
Prairie du Long Creek
joins page 3 of 14
joins page 7 of 14
joins page 6 of 14
RMA Area Line

joins page 4 of 14

R9W

joins page 6 of 14

T2S

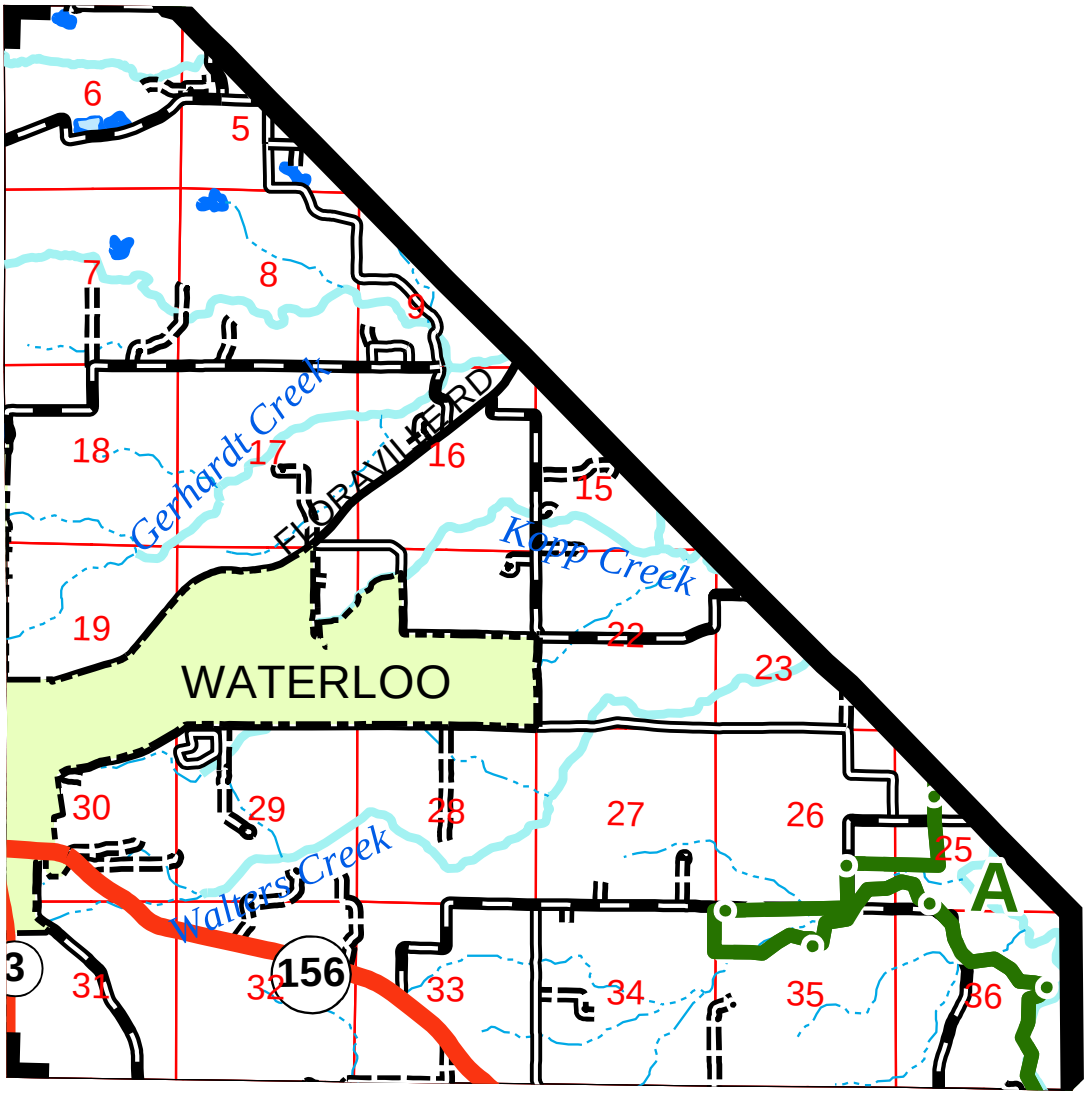

joins page 9 of 14

RMA Area Line

joins page 10 of 14

R10W

joins page 3 of 14

joins page 7 of 14

T2S

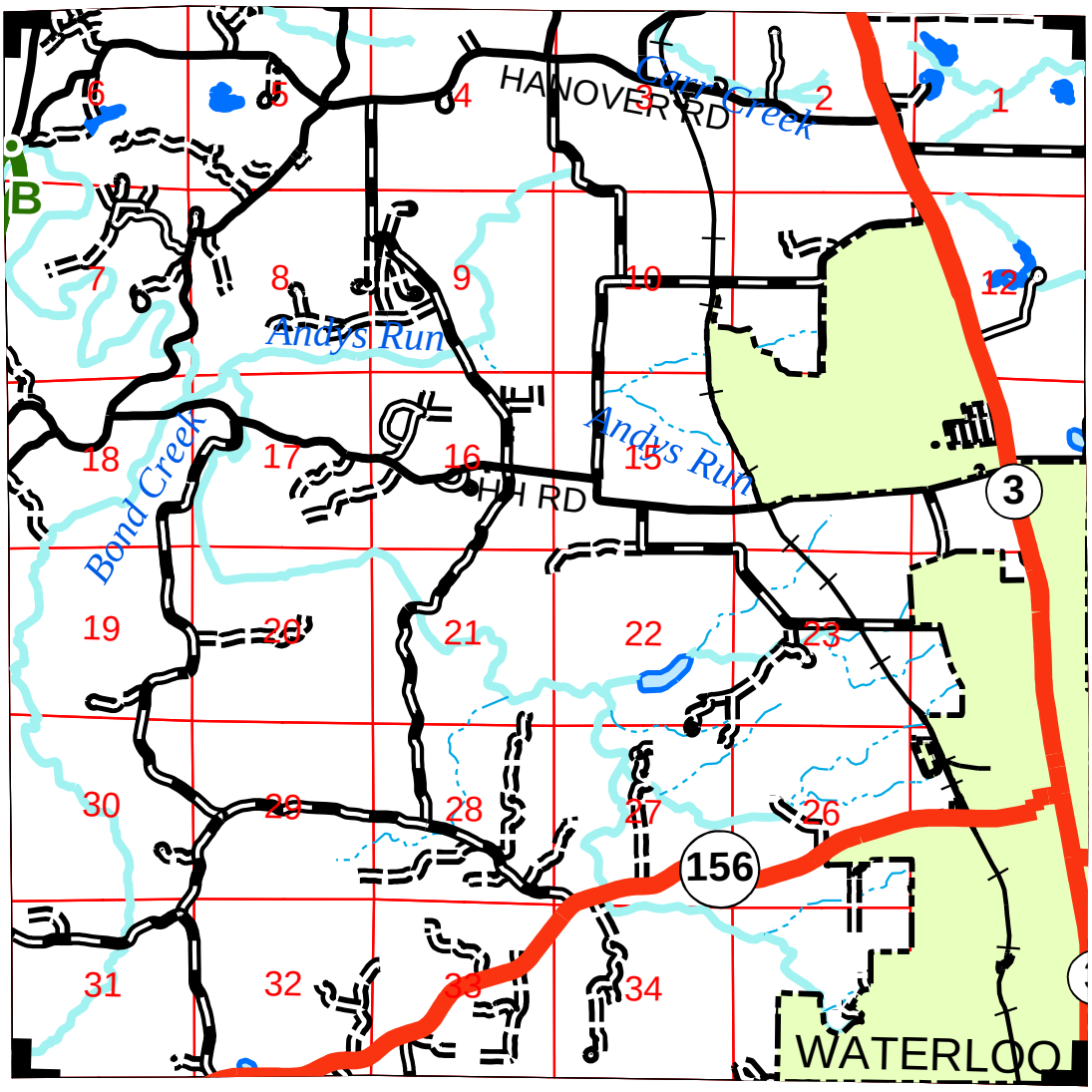

joins page 5 of 14

joins page 8 of 14

joins page 10 of 14

RMA Area Line

joins page 9 of 14

R11W

joins page 4 of 14

T2S

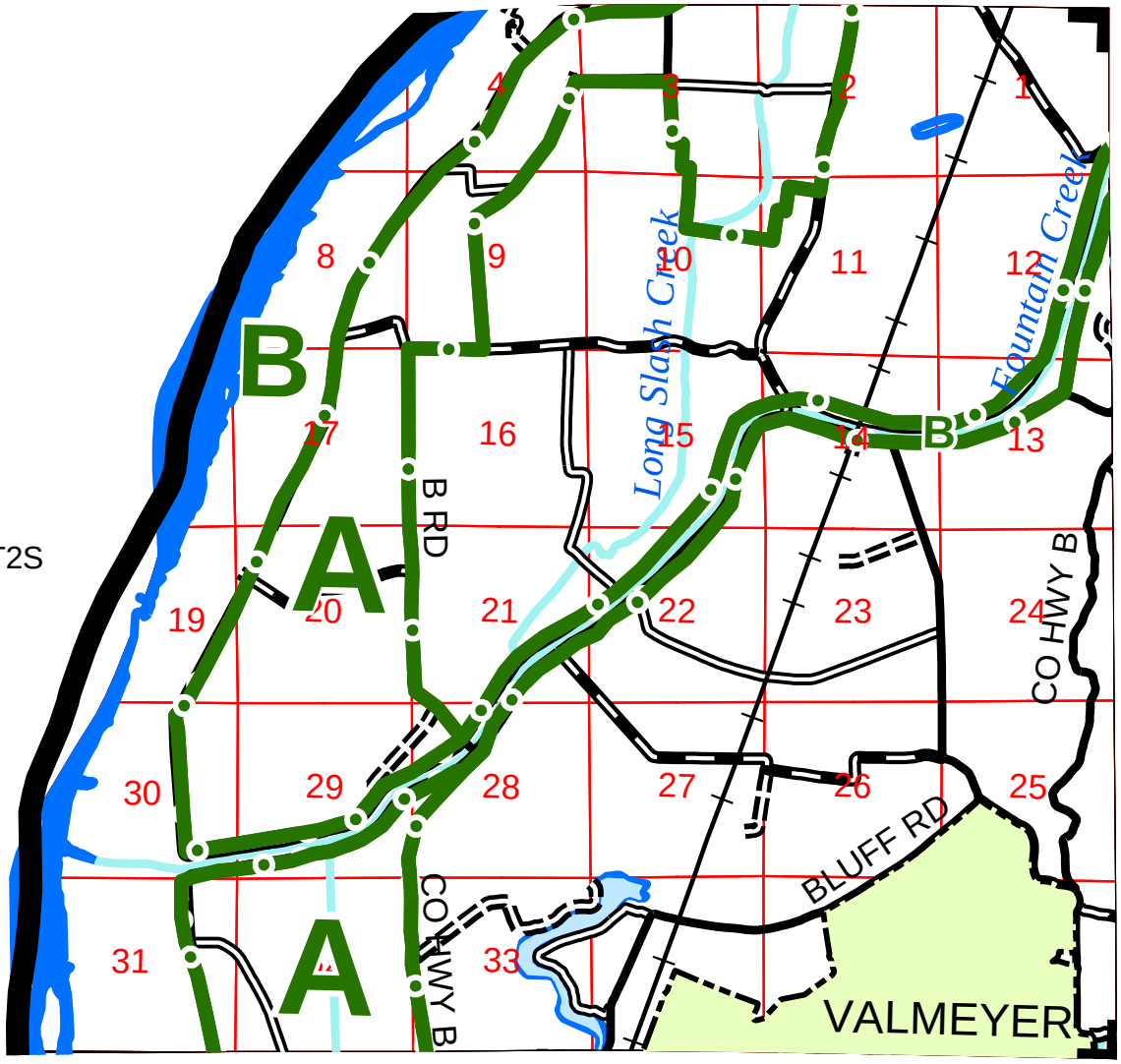

joins page 6 of 14

joins page 9 of 14

RMA Area Line

joins page 8 of 14

joins page 6 of 14

R11W

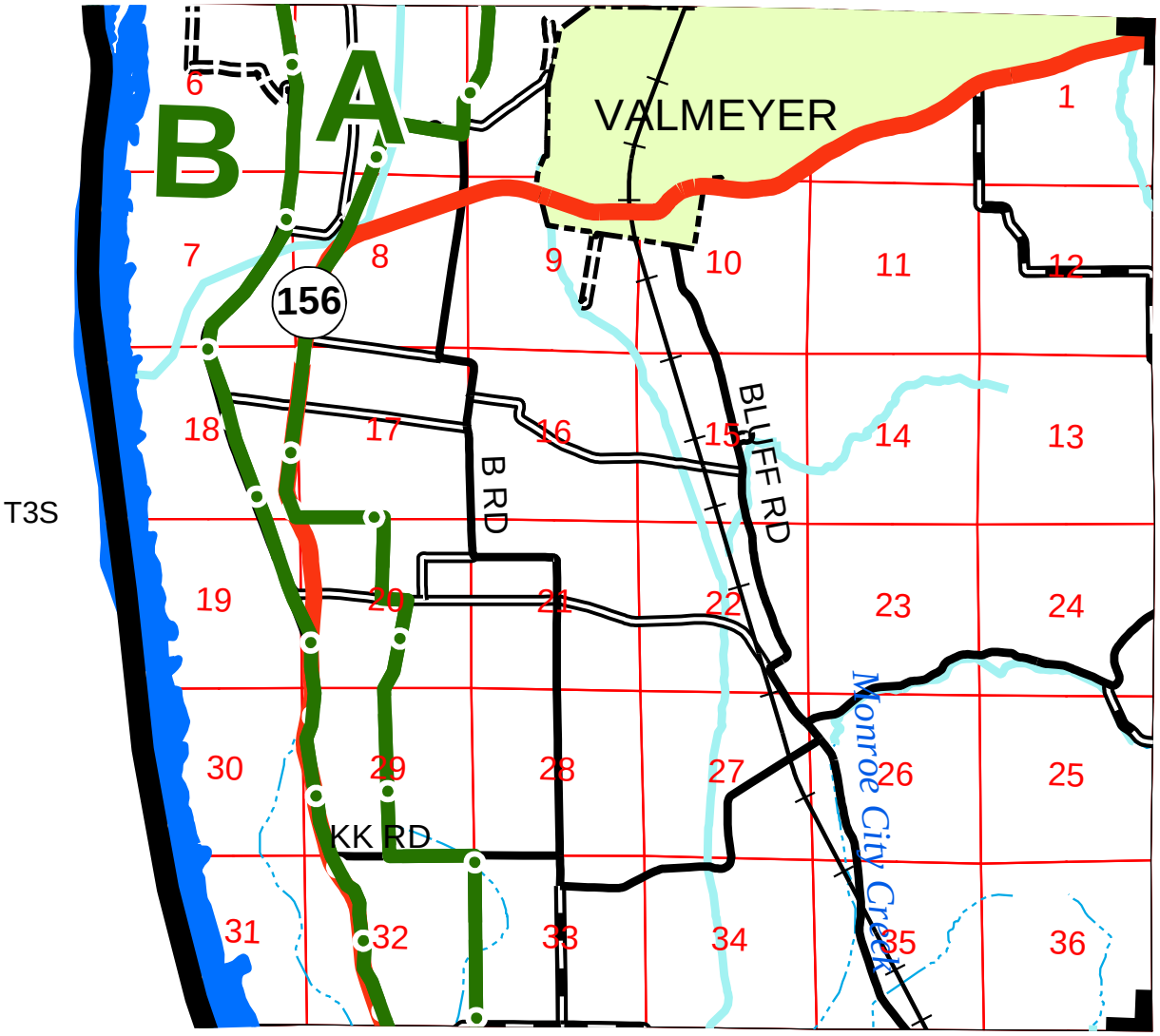

joins page 9 of 14

joins page 13 of 14

RMA Area Line

joins page 14 of 14

R10W

joins page 7 of 14

joins page 5 of 14

joins page 8 of 14

T3S

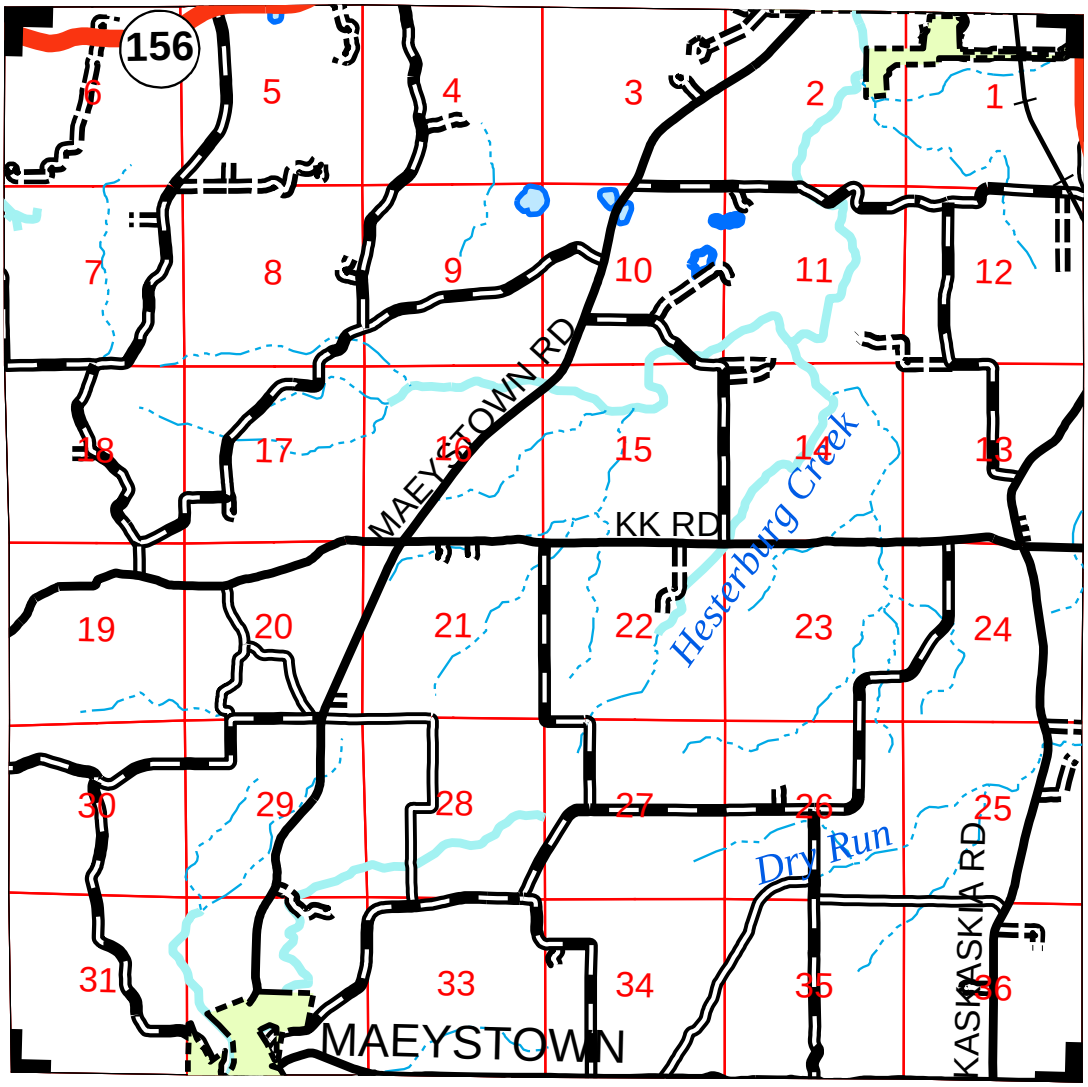

joins page 10 of 14

joins page 14 of 14

joins page 12 of 14

RMA Area Line

joins page 13 of 14

R9W

joins page 6 of 14

joins page 9 of 14

T3S

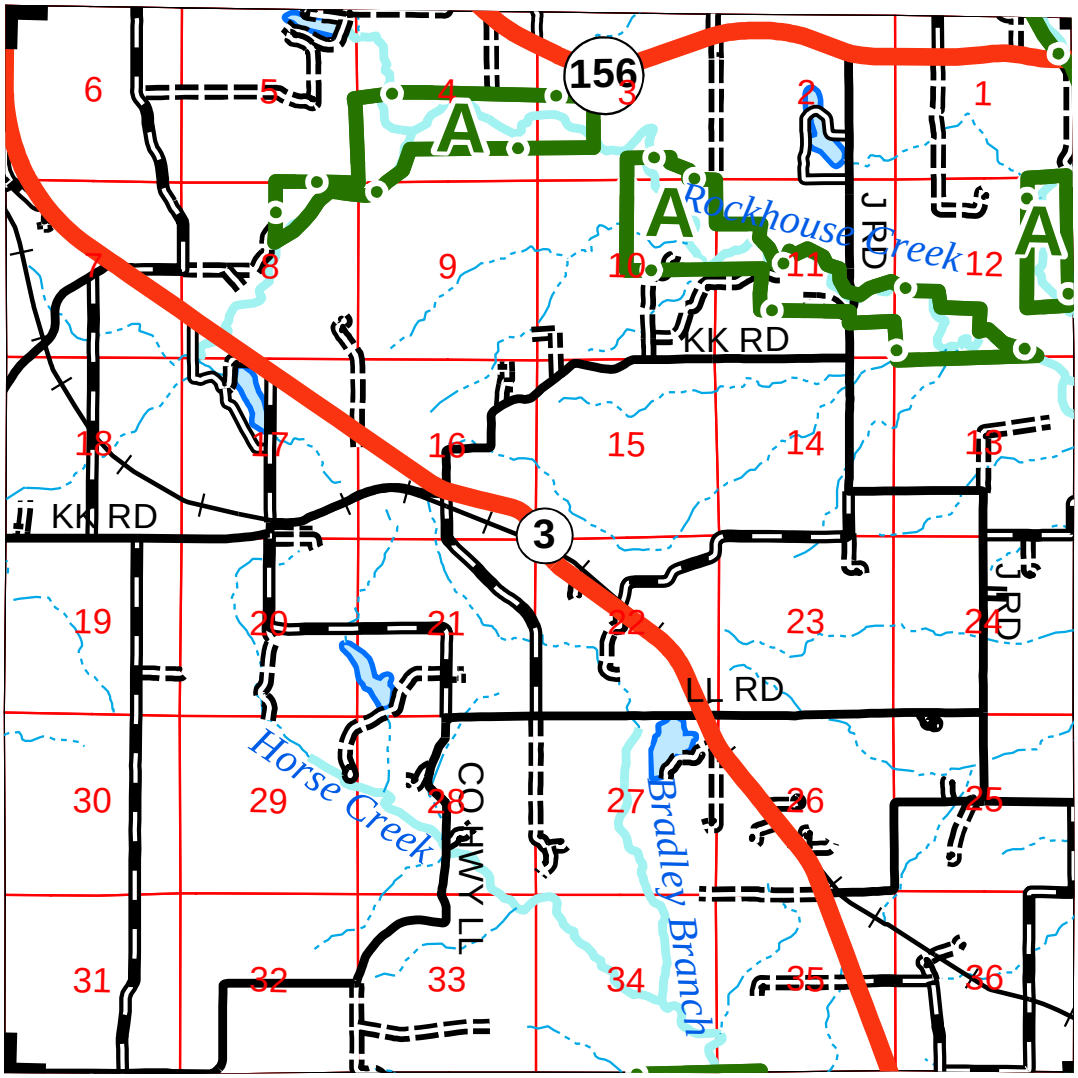

joins page 11 of 14

joins page 13 of 14

RMA Area Line

joins page 12 of 14

R8W

T3S

joins page 5 of 14

joins page 10 of 14

joins page 12 of 14

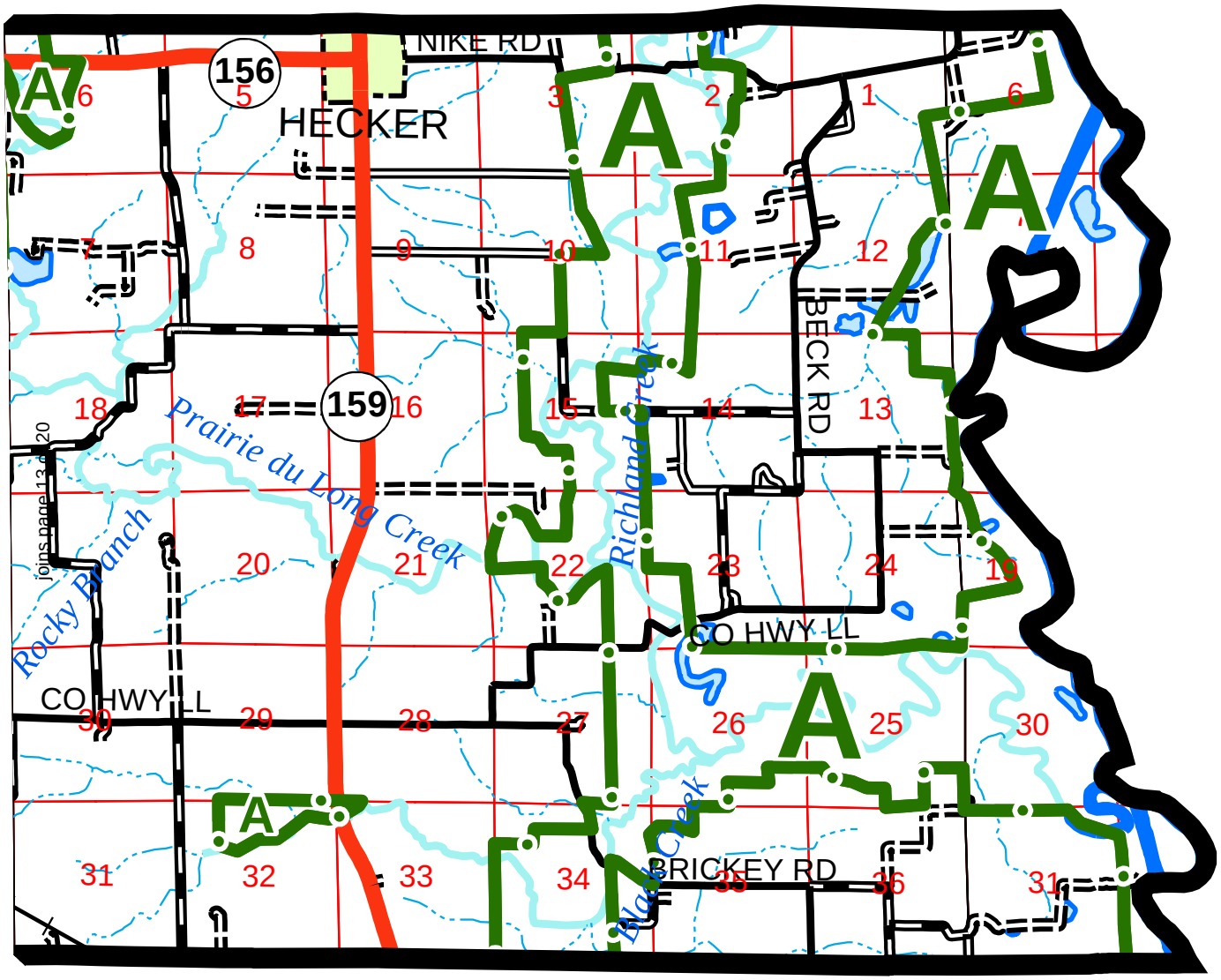

RMA Area Line

R9W

joins page 9 of 14

joins page 11 of 14

joins page 13 of 14

T4S

T5S

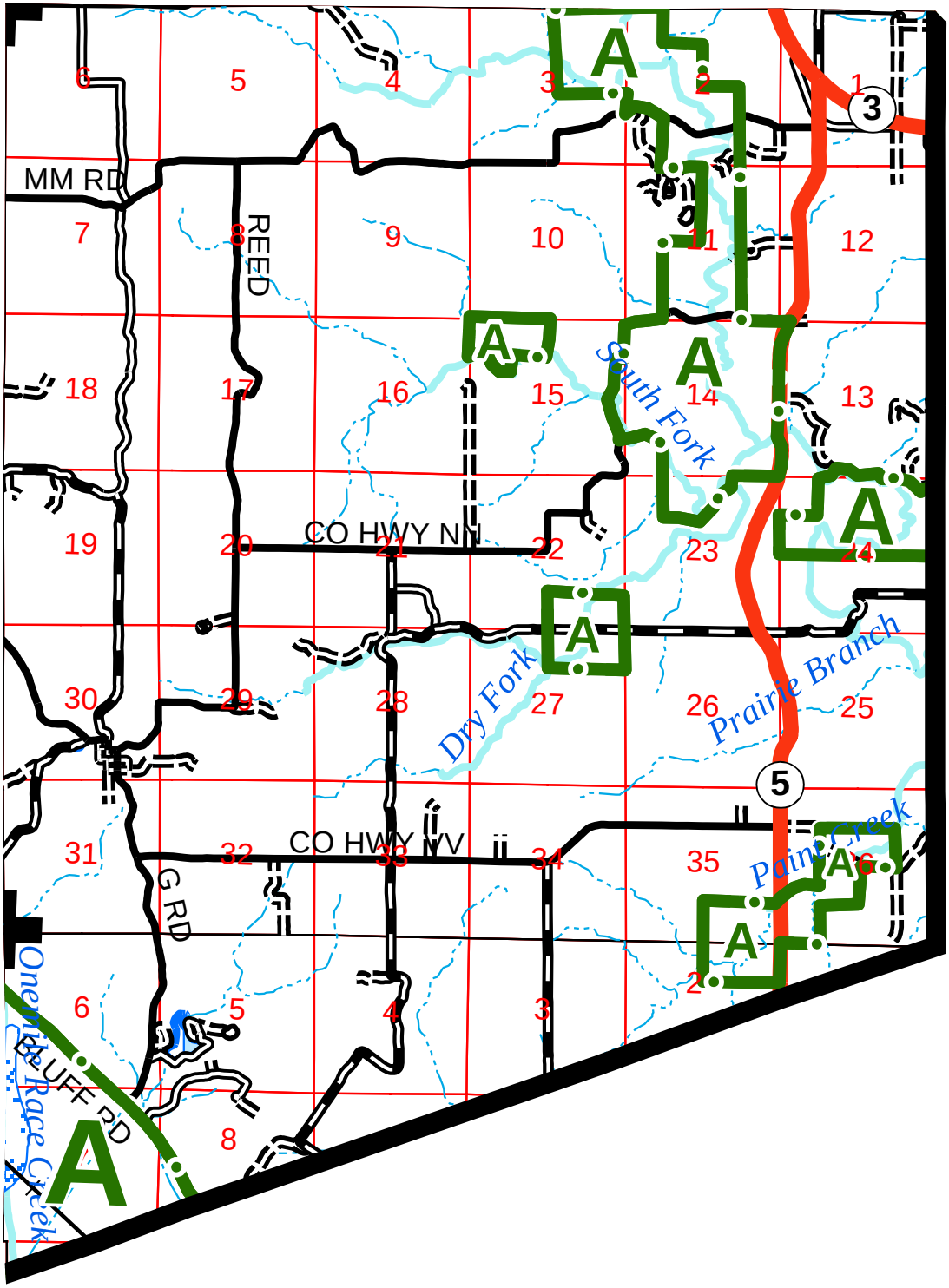

RMA Area Line

joins page 8 of 14

joins page 10 of 14

joins page 14 of 14

joins page 12 of 14

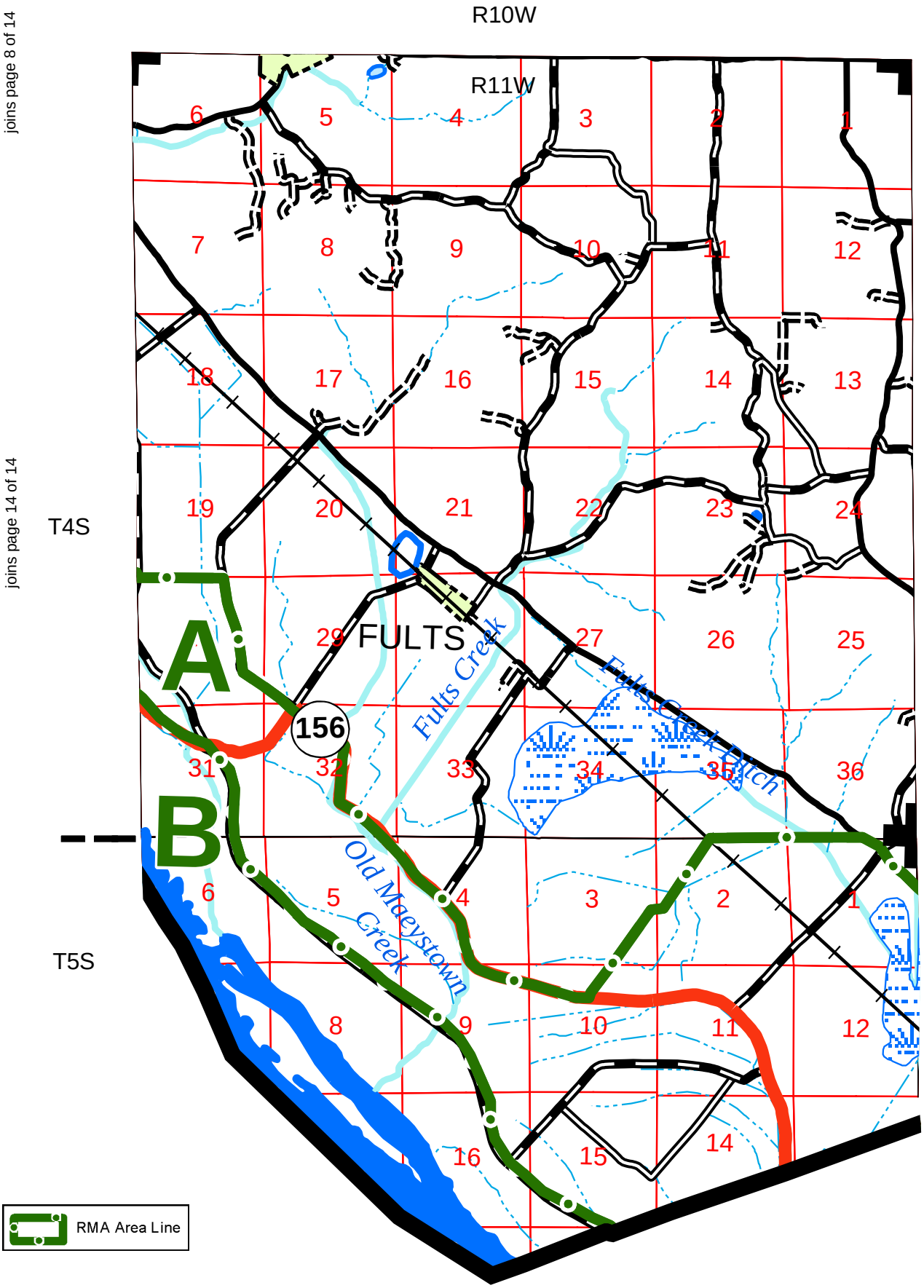

R11W

joins page 9 of 14

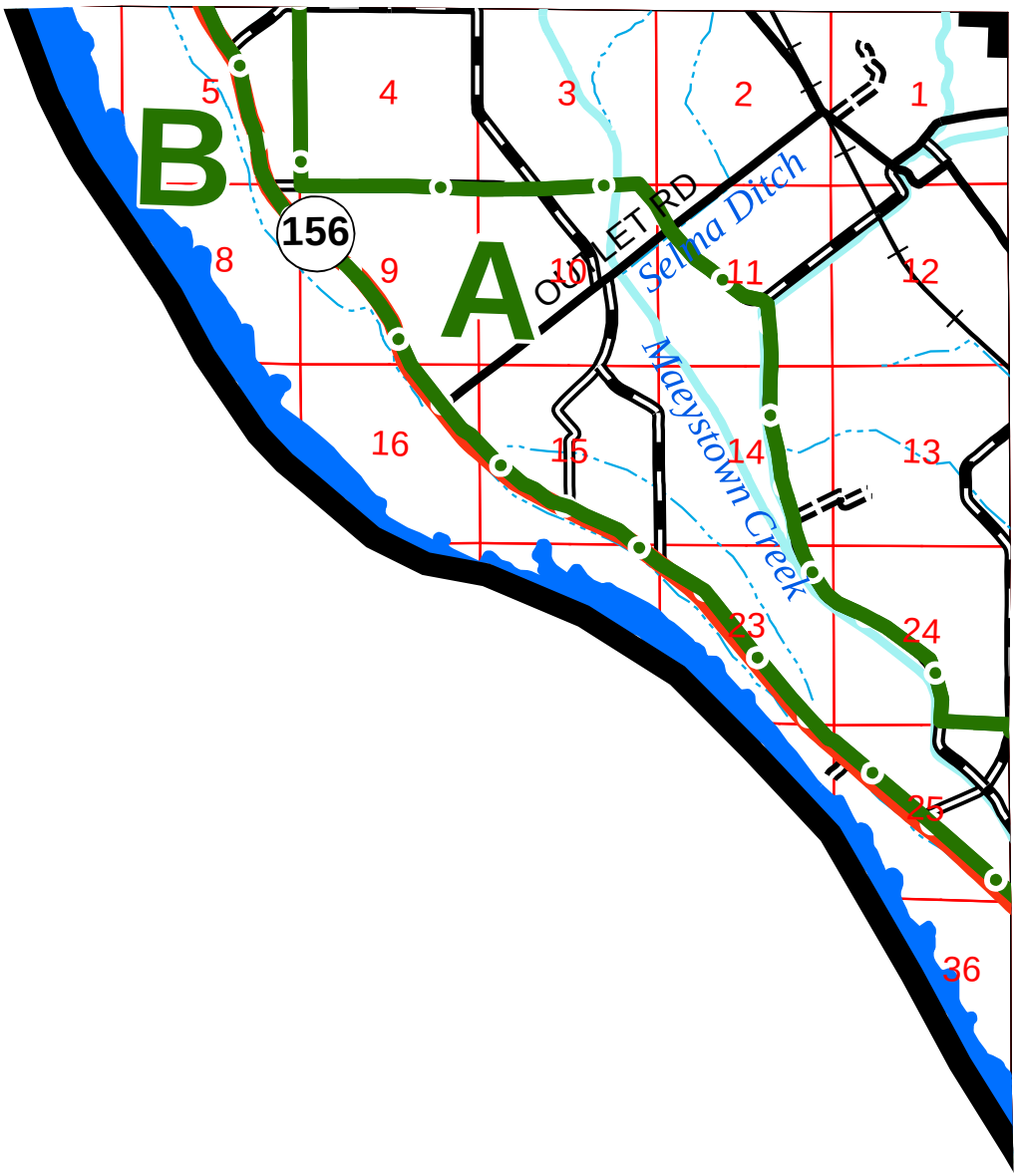

T4S

joins page 13 of 14

RMA Area Line