FCI-33 MAP INDEX PAGE
SHELBY COUNTY
MISSOURI
29 - 205

DATE: 12/05/96
PAGE: 2 OF 9

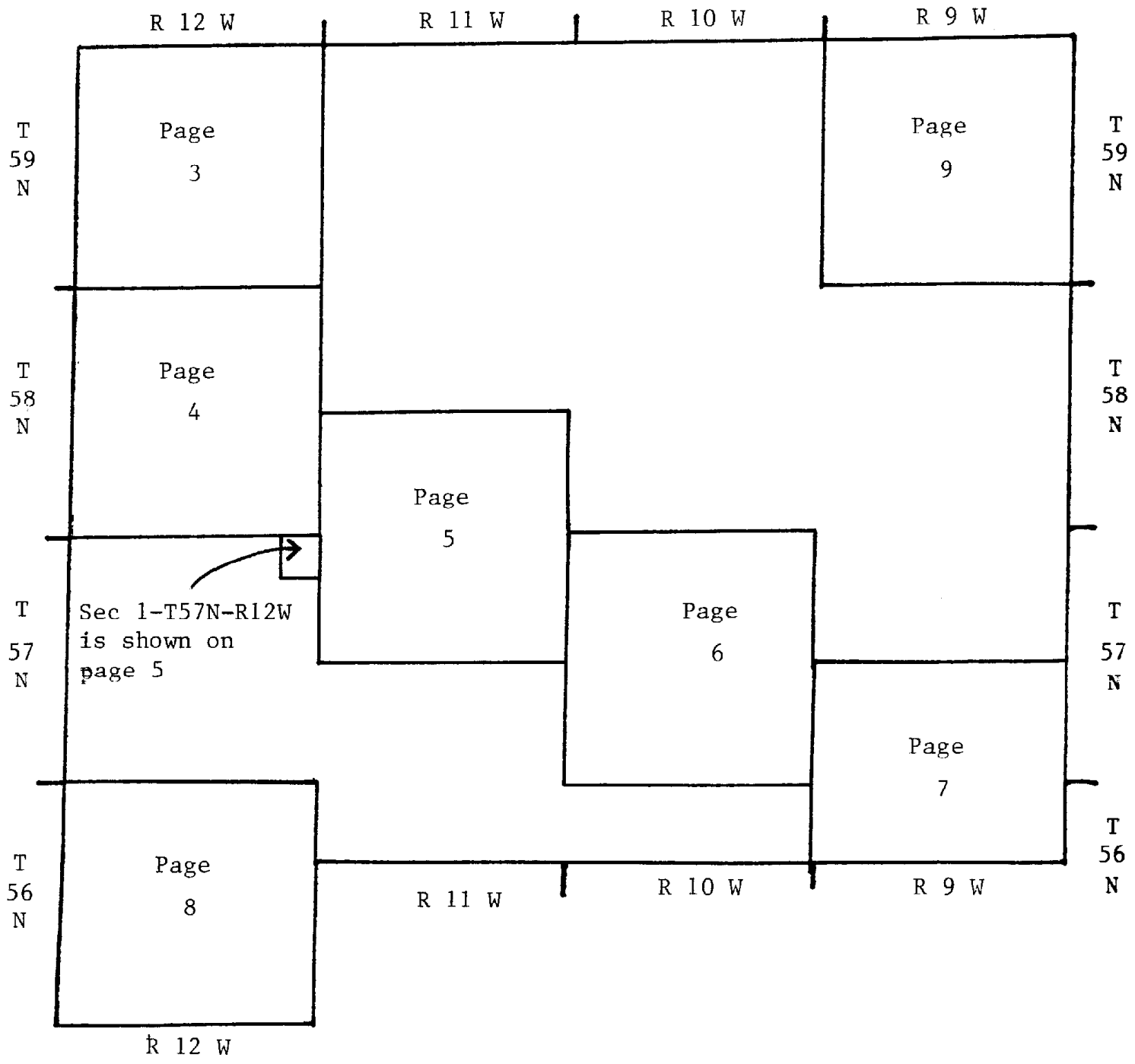

FCI-33 MAP

SHELBY COUNTY **DATE: 03/22/98**

MISSOURI (29-205) **PAGE: 3 OF 9**

T 59 N - R 12 W

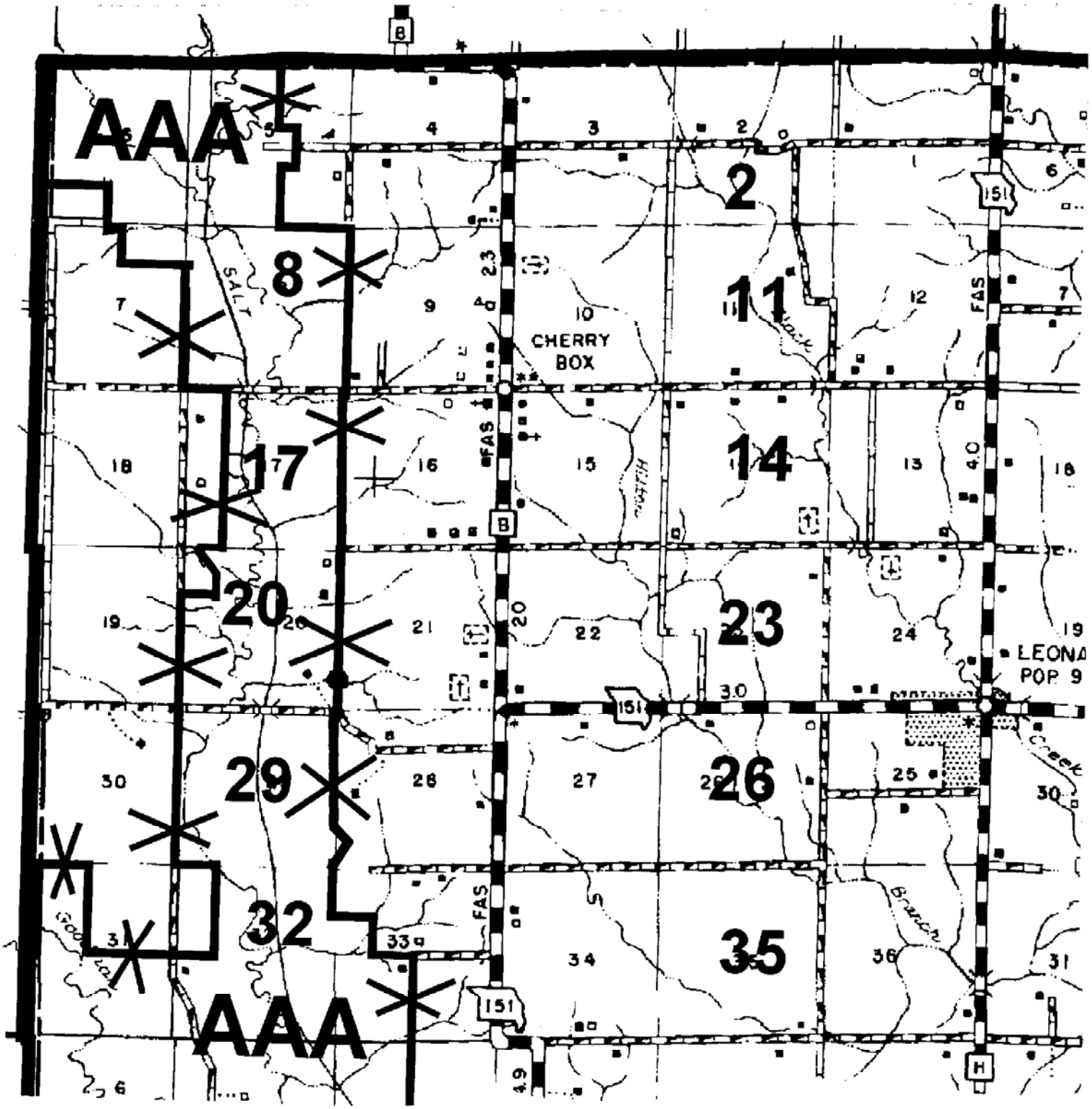

FCI-33 MAP

SHELBY COUNTY
MISSOURI (29-205)

DATE: 07/31/99

T 58 N - R 12 W

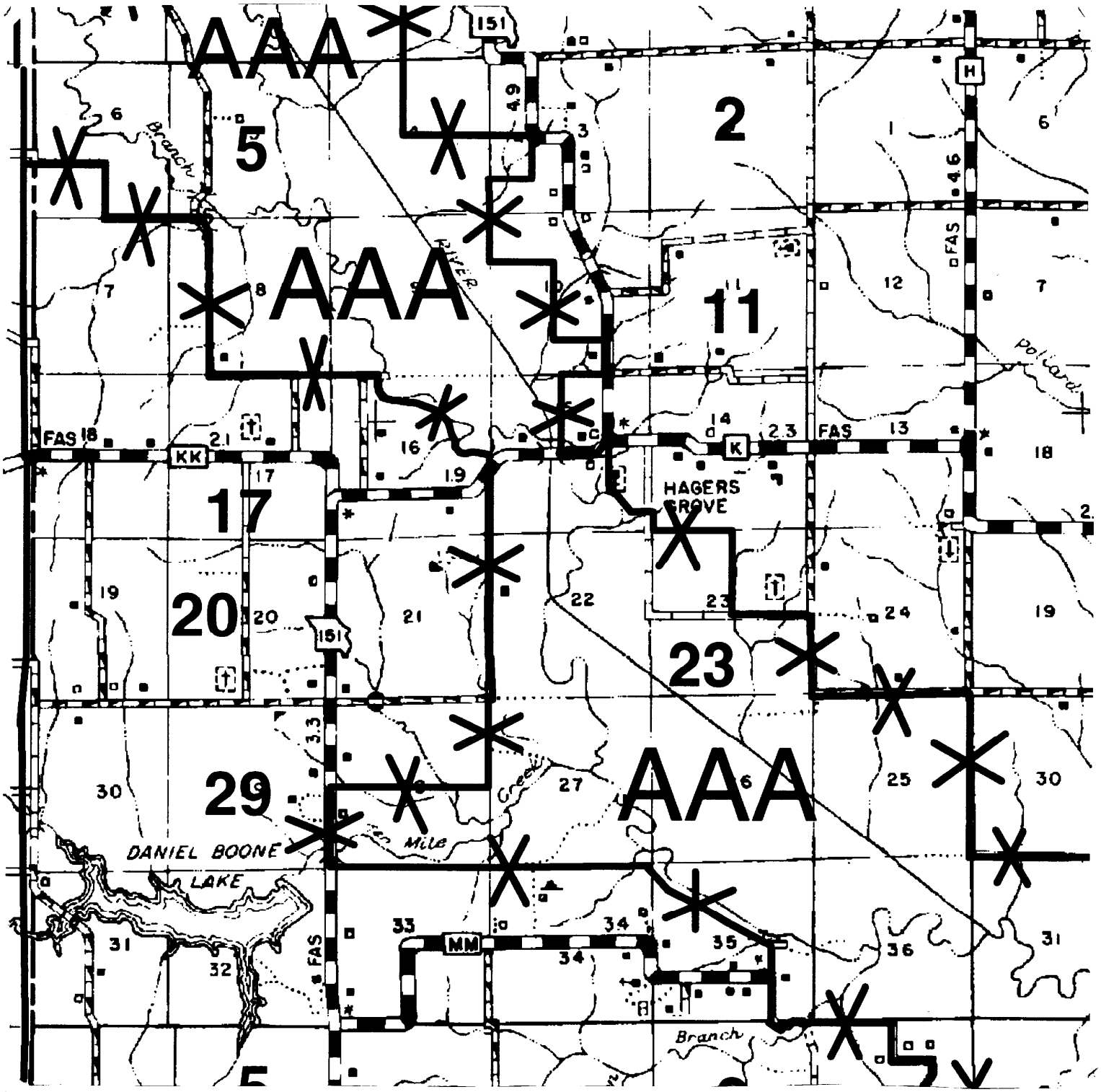

FCI-33 MAP

SHELBY COUNTY
MISSOURI (29-205)

DATE: 07/31/99
PAGE: 5 OF 9

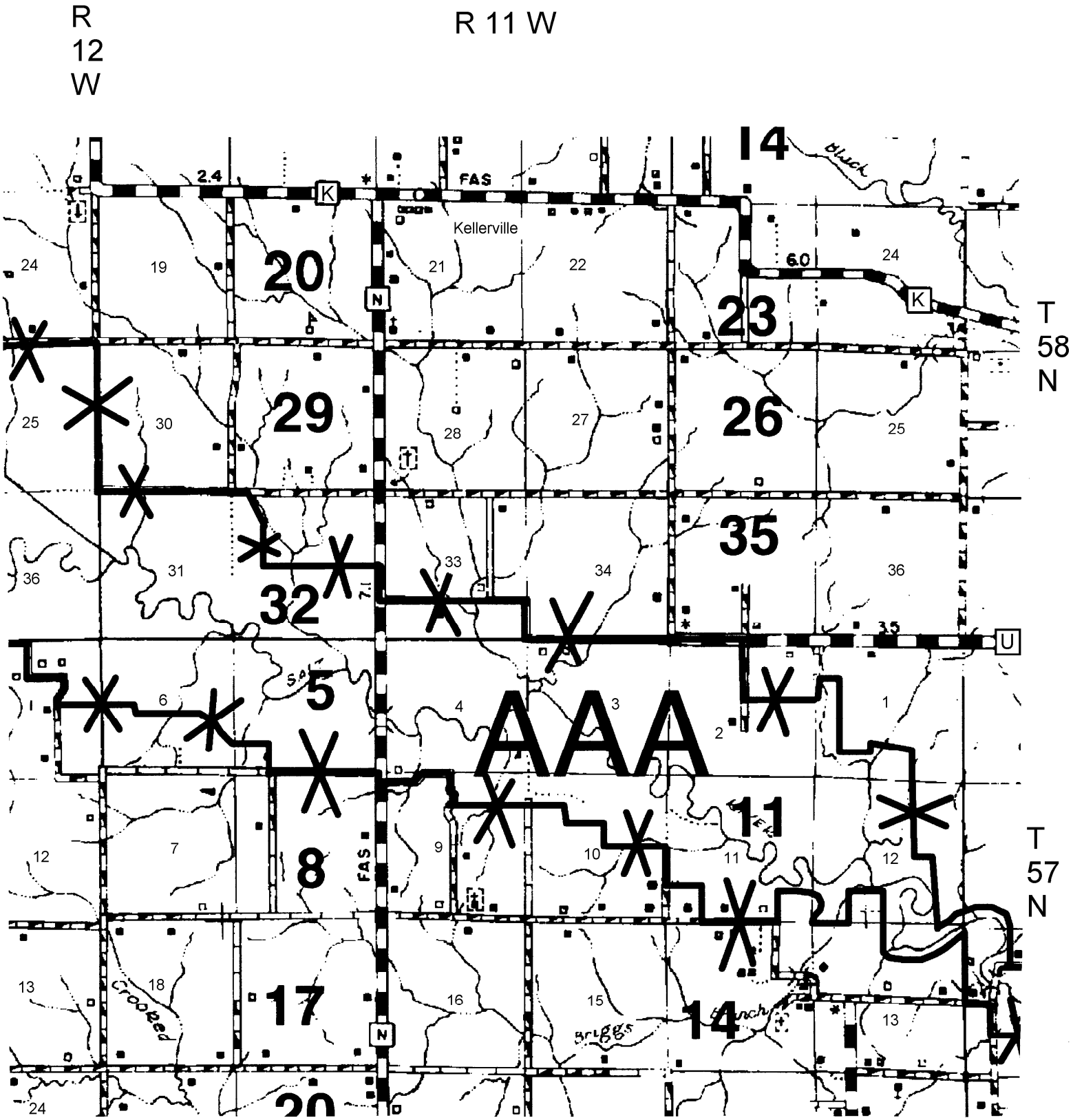

High risk land in Section 1-57N-R12W is shown on this page.

SHELBY COUNTY **FCI-33 MAP** **DATE: 12/05/96**

MISSOURI (29 - 205) **PAGE 6 OF 9**

T 57 N - R 10 W

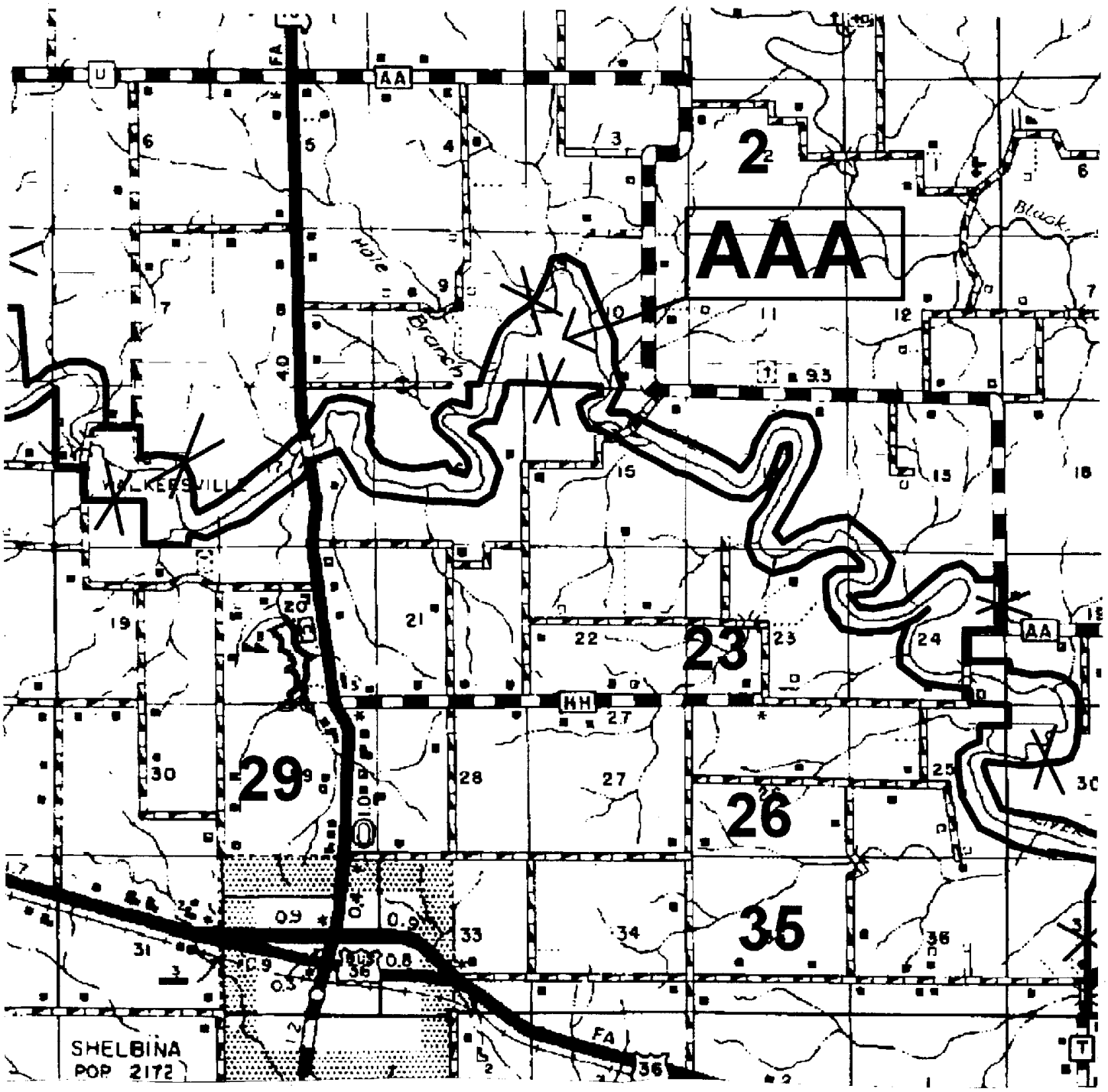

SHELBY COUNTY
MISSOURI (29 - 205)

FCI-33 MAP

DATE: 12/05/96
PAGE 7 OF 9

R 9 W

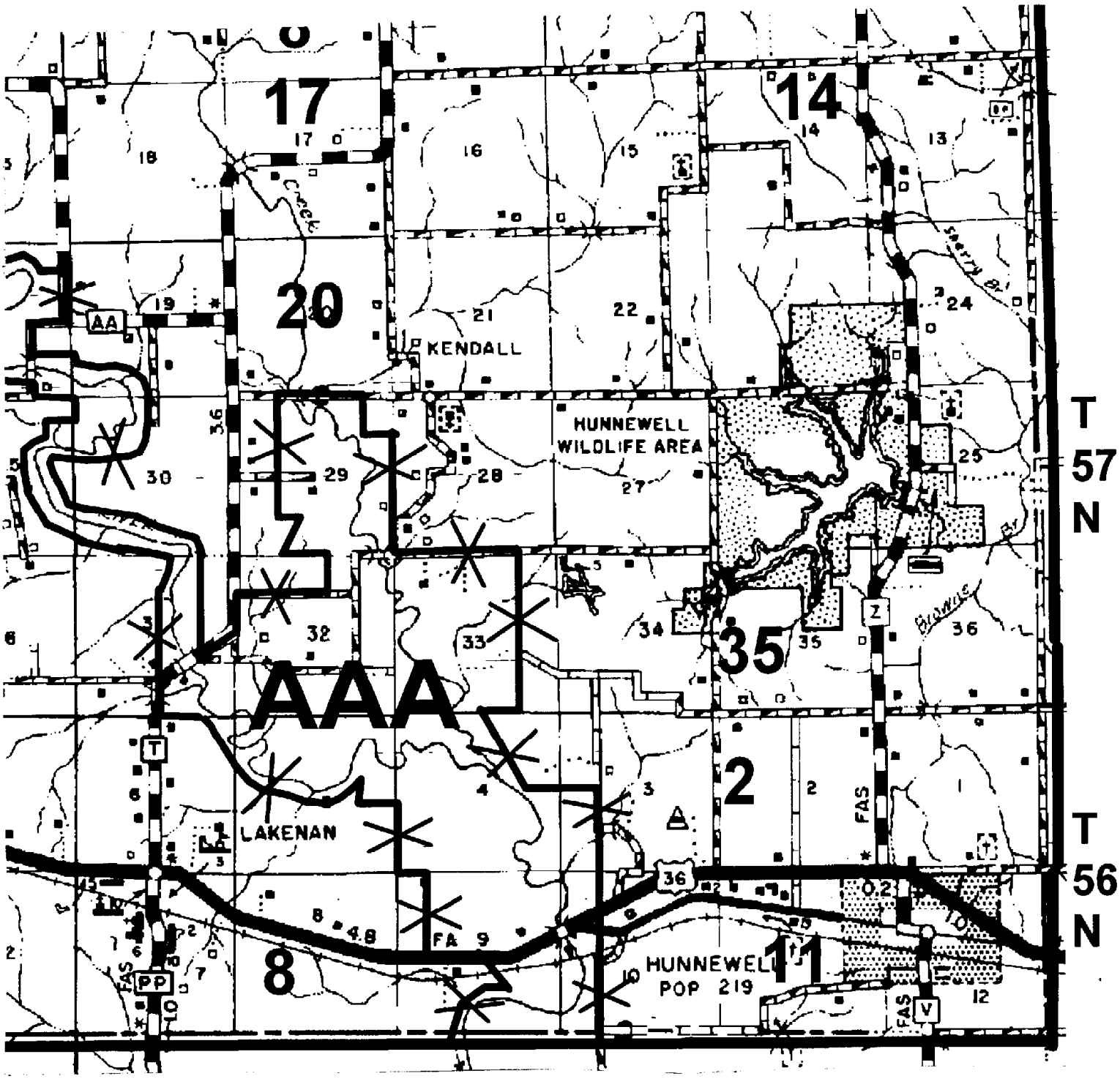

SHELBY COUNTY **FCI-33 MAP** **DATE: 12/05/96**

MISSOURI (29 - 205) **PAGE 8 OF 9**

T 56 N - R 12 W

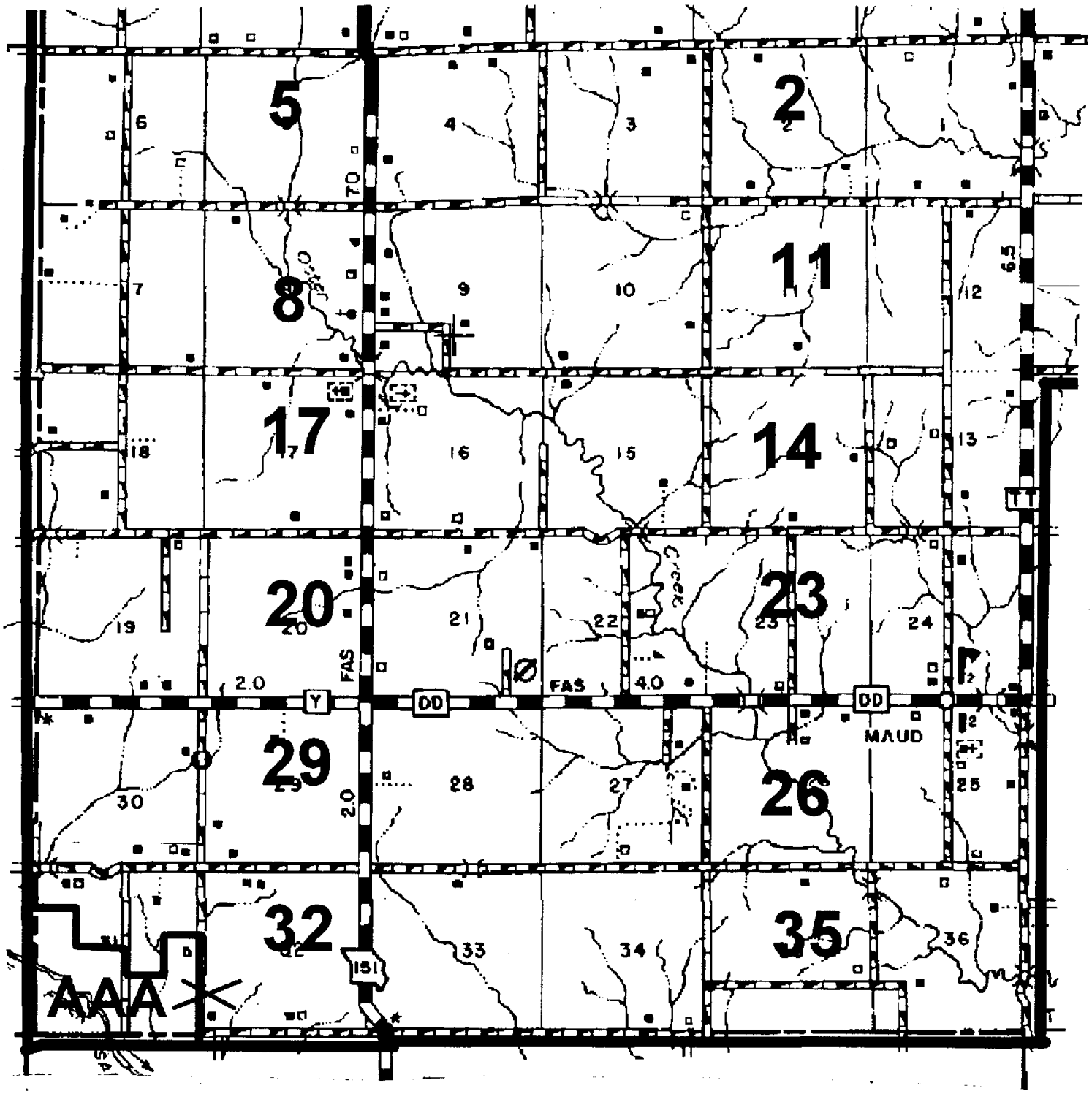

SHELBY COUNTY **FCI-33 MAP** **DATE: 12/05/96**

MISSOURI (29 - 205) **PAGE 9 OF 9**
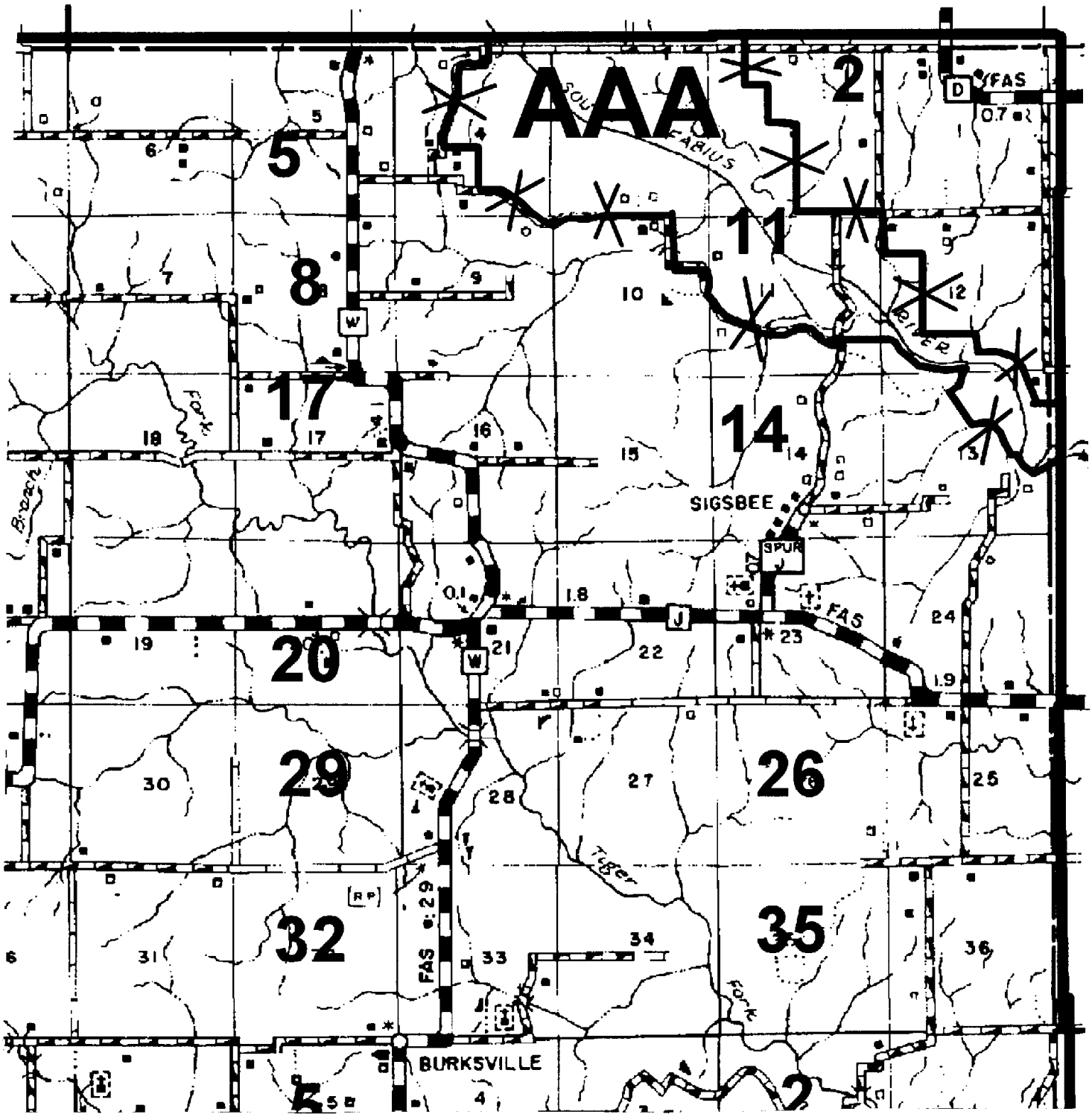
T 59 N - R 9 W