FCI-33 MAP INDEX PAGE
PUTNAM COUNTY
MISSOURI
29-171

DATE: 05-05-95
PAGE: 2 of 17

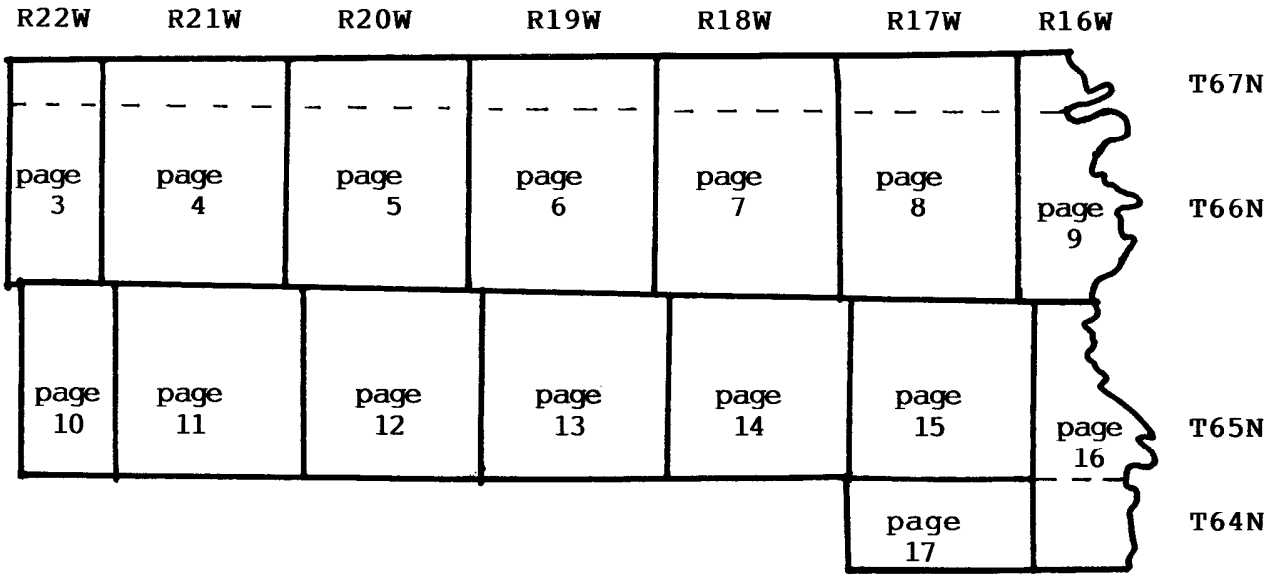

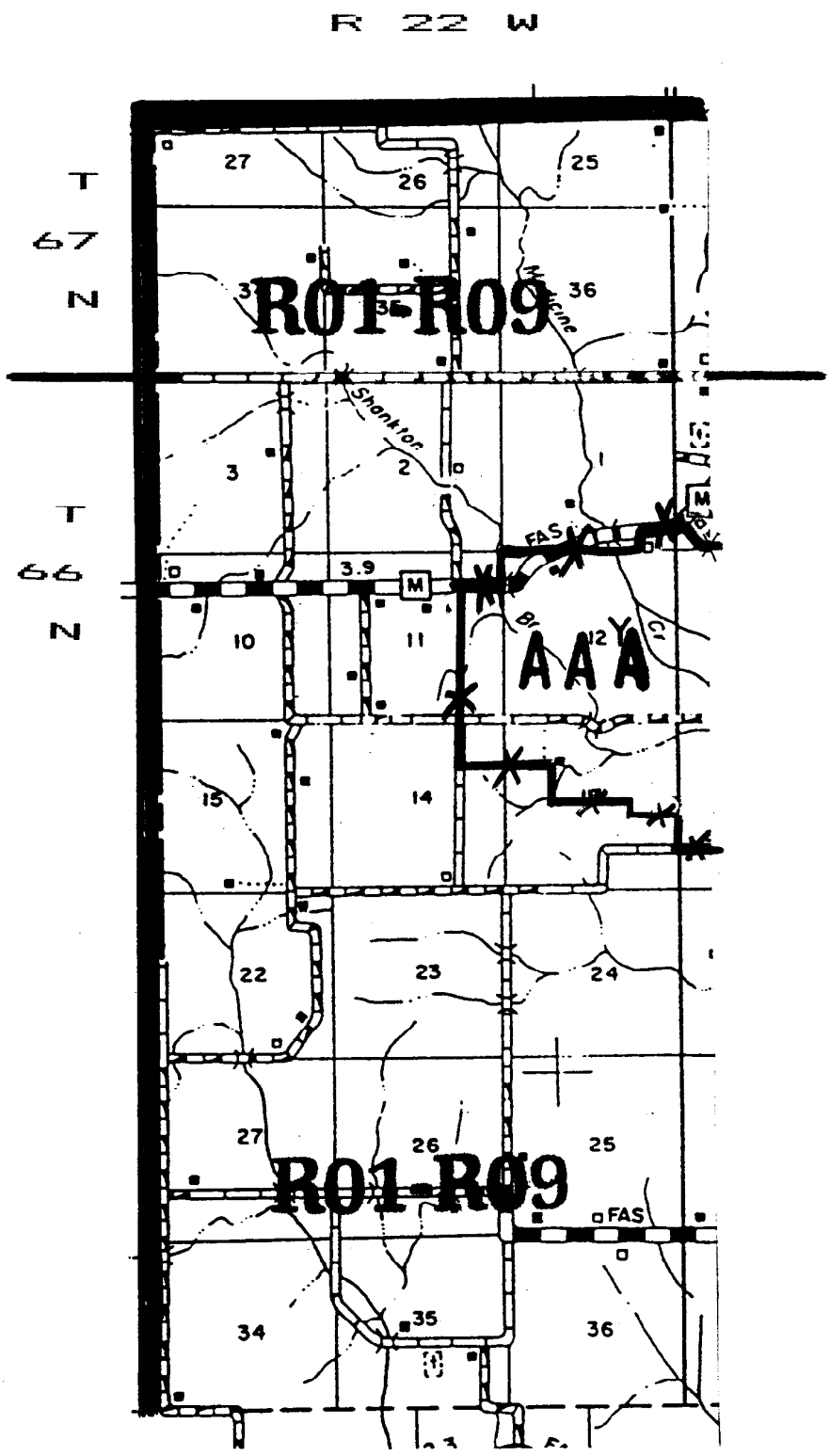

Date: AUG 0 1 1991	FCI-33 ACTUARIAL MAP	Page 3 of 17

R 21 W

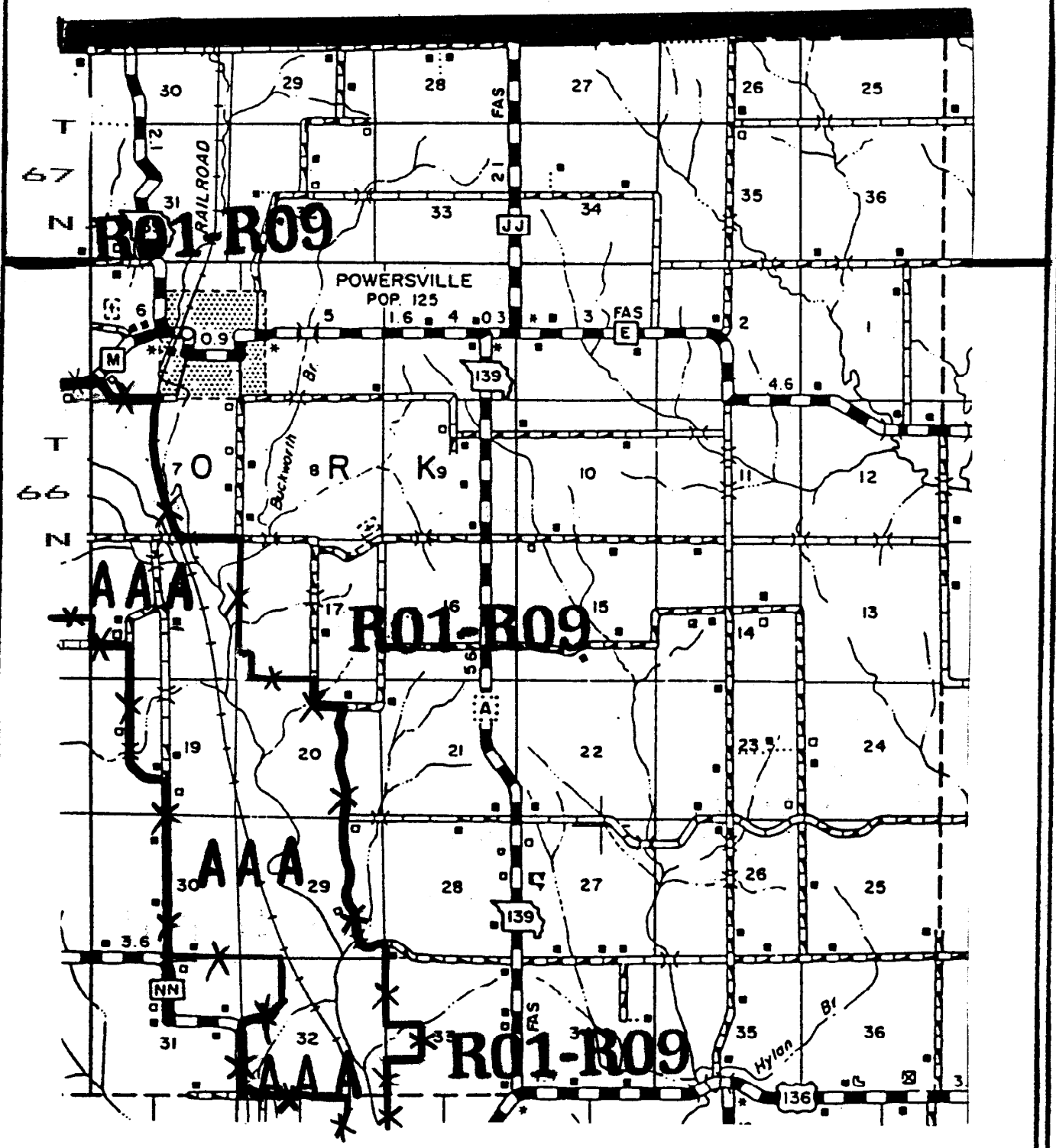

Date: AUG 01 1991	FCI–33 ACTUARIAL MAP	Page 4 of 17

R 20 W

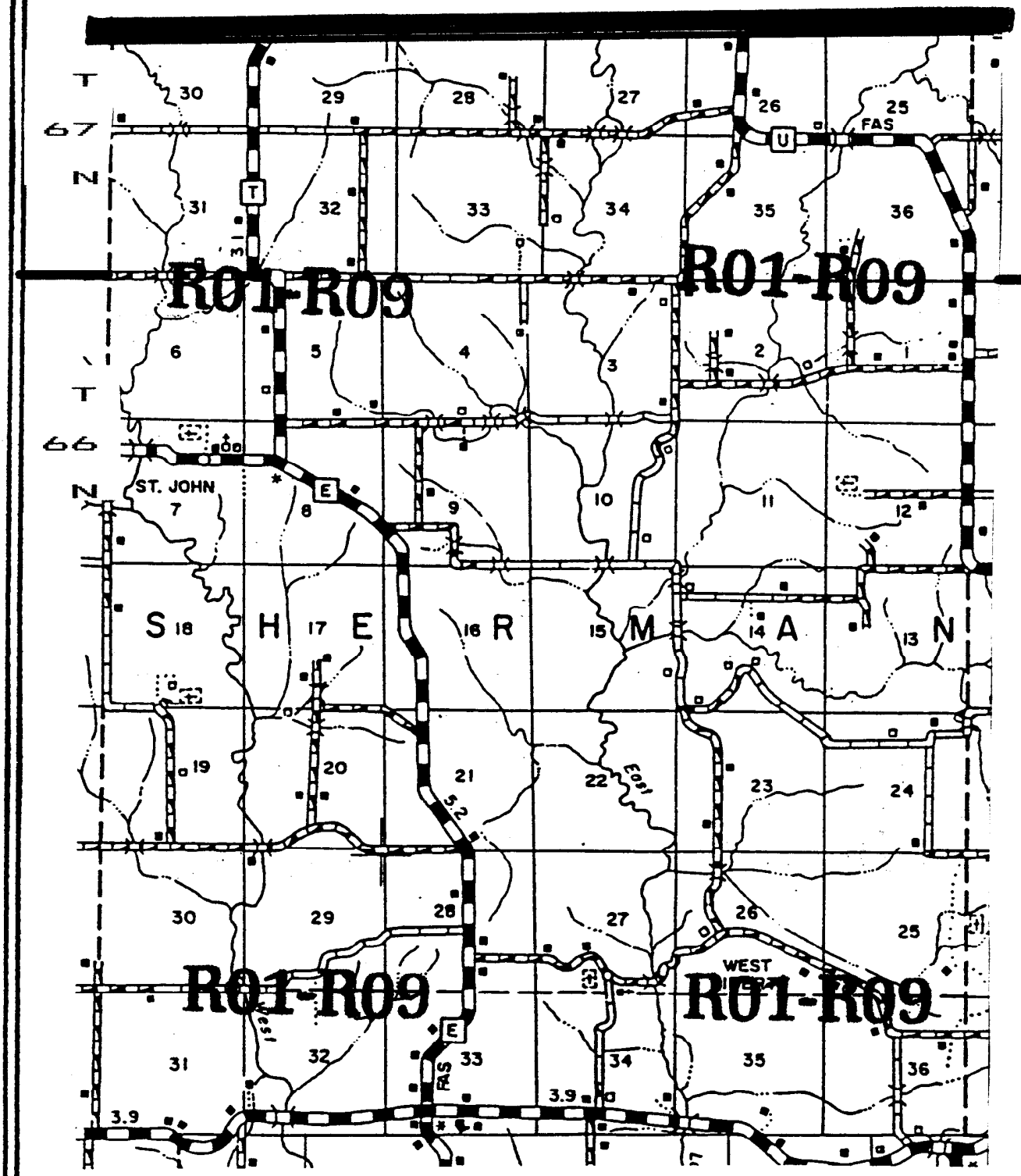

Date: AUG 0 1 1991	FCI-33 ACTUARIAL MAP	Page 5 of 17

R 19 W

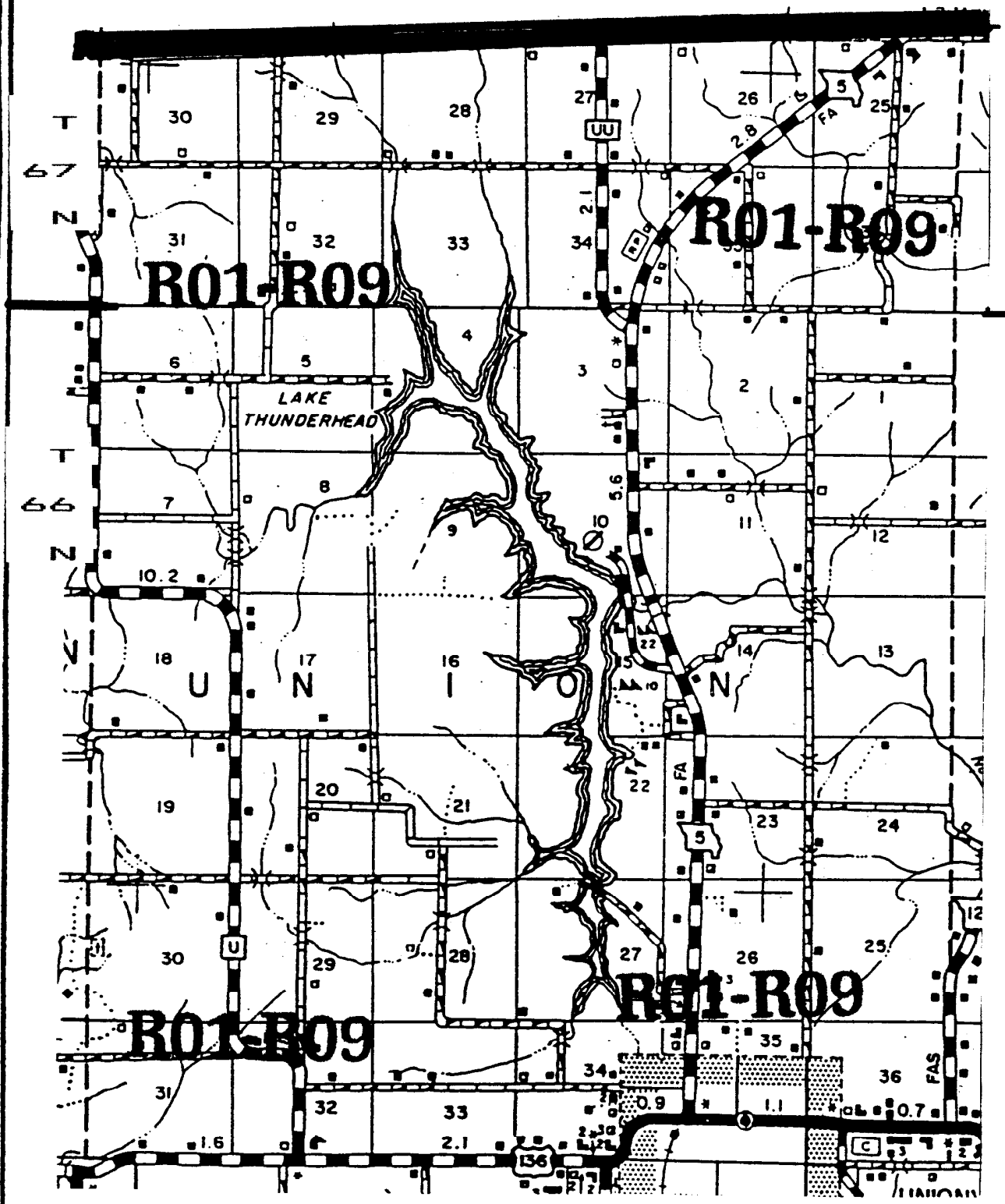

Date: AUG 0 1 1991	FCI-33 ACTUARIAL MAP	Page 6 of 17

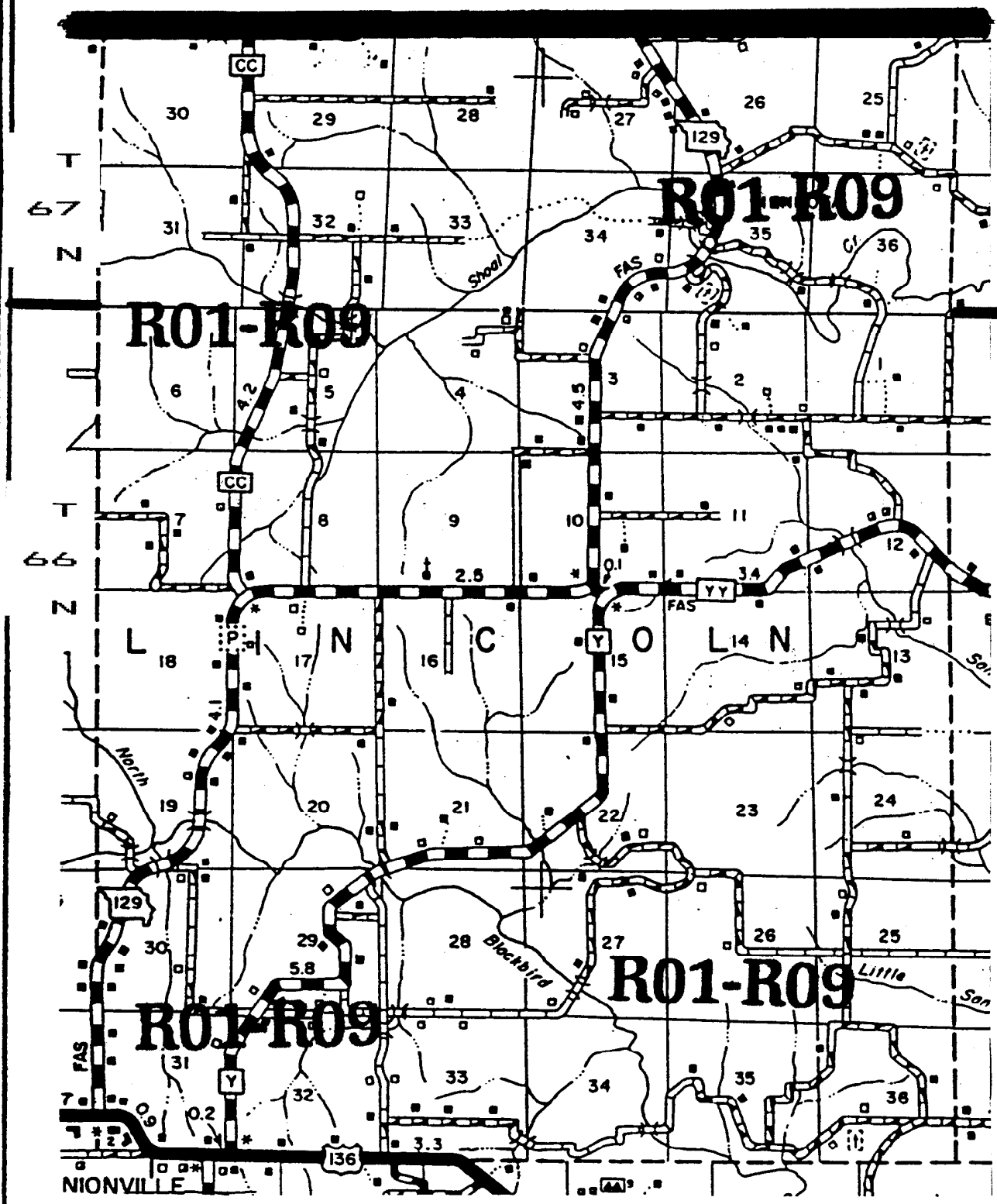

Date: AUG 0 1 1991	FCI-33 ACTUARIAL MAP	Page 7 of 17

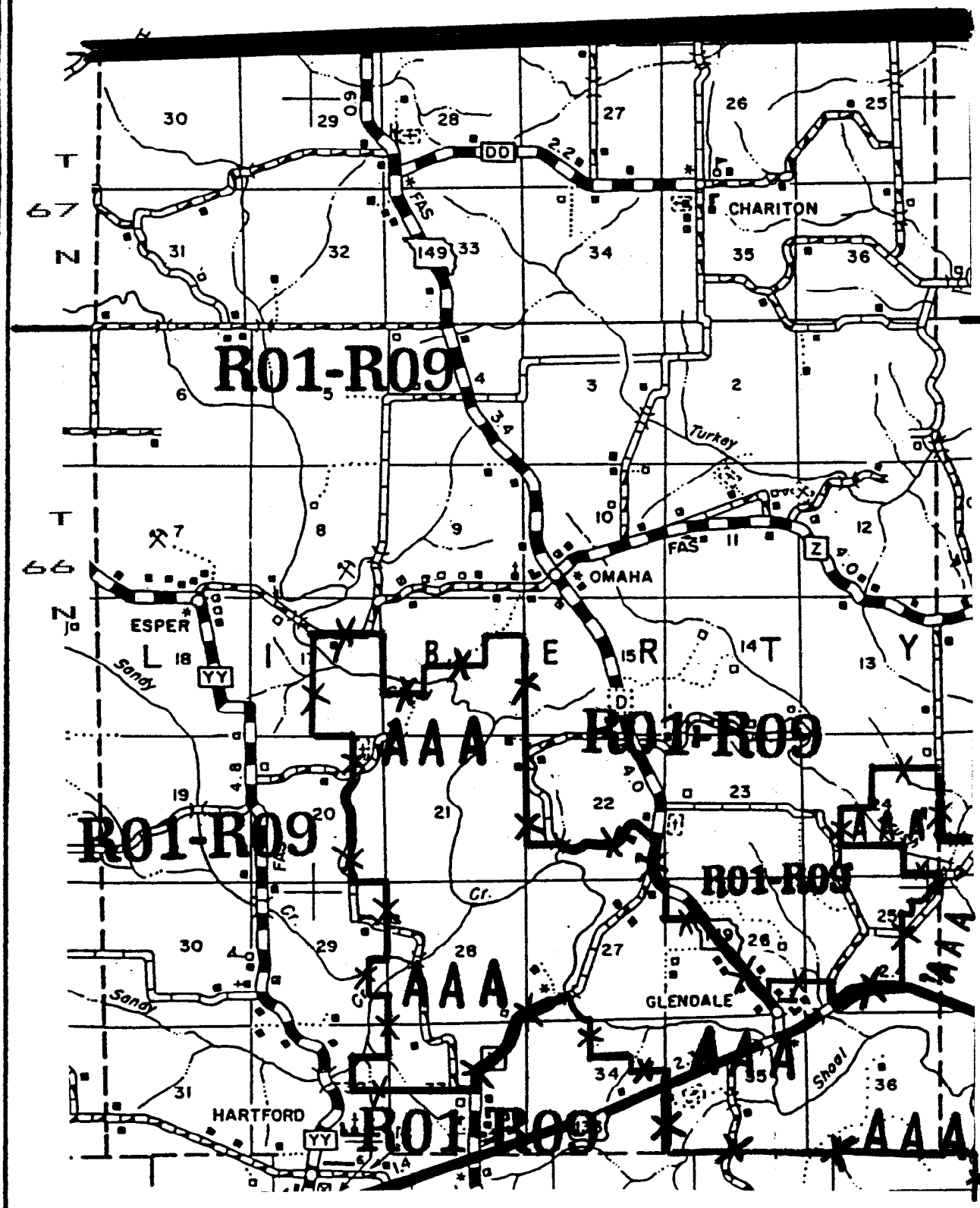

Date: AUG 01 1991	FCI-33 ACTUARIAL MAP	Page 8 of 17

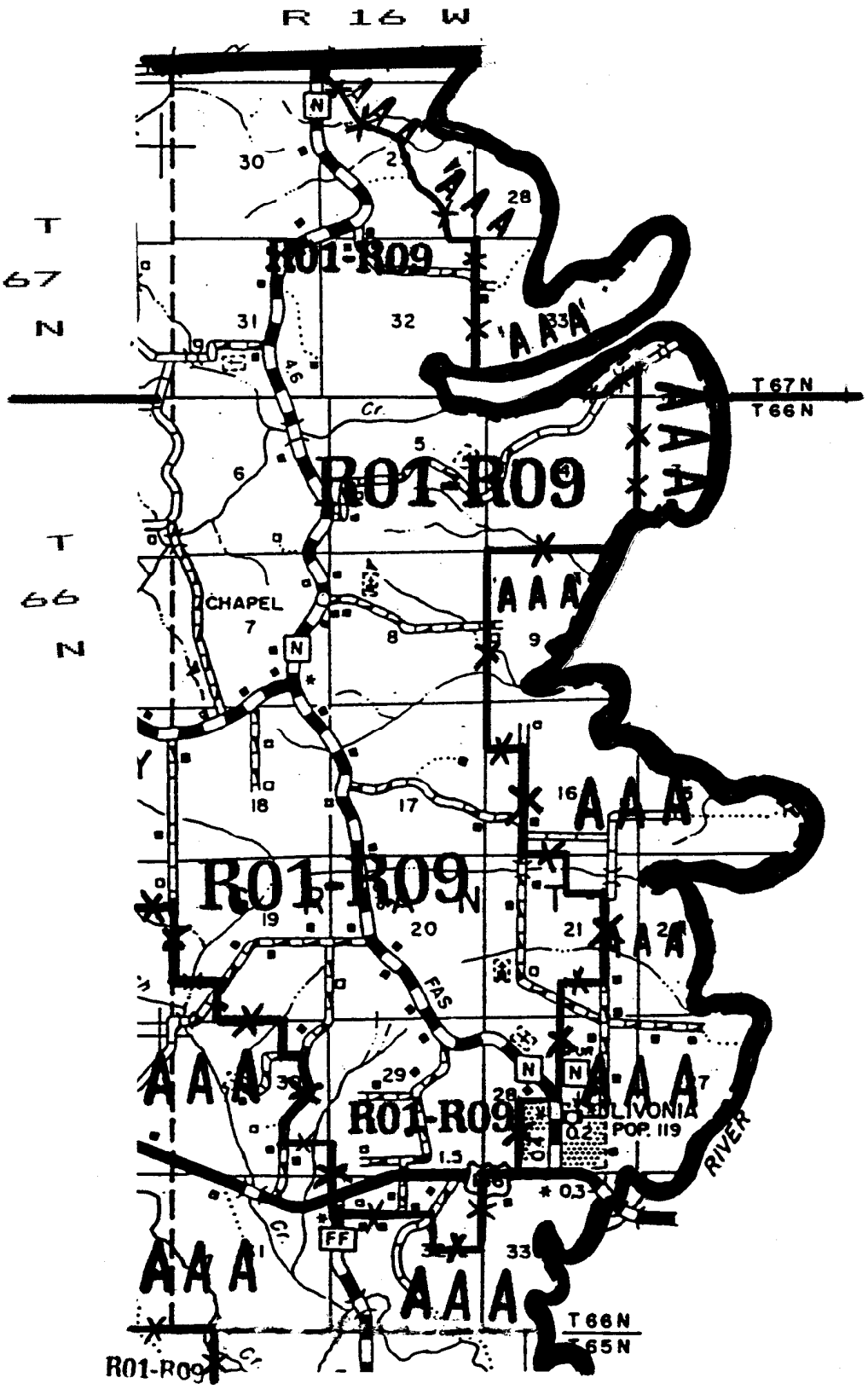

Date: AUG 0 1 1991	FCI–33 ACTUARIAL MAP	Page 9 of 17

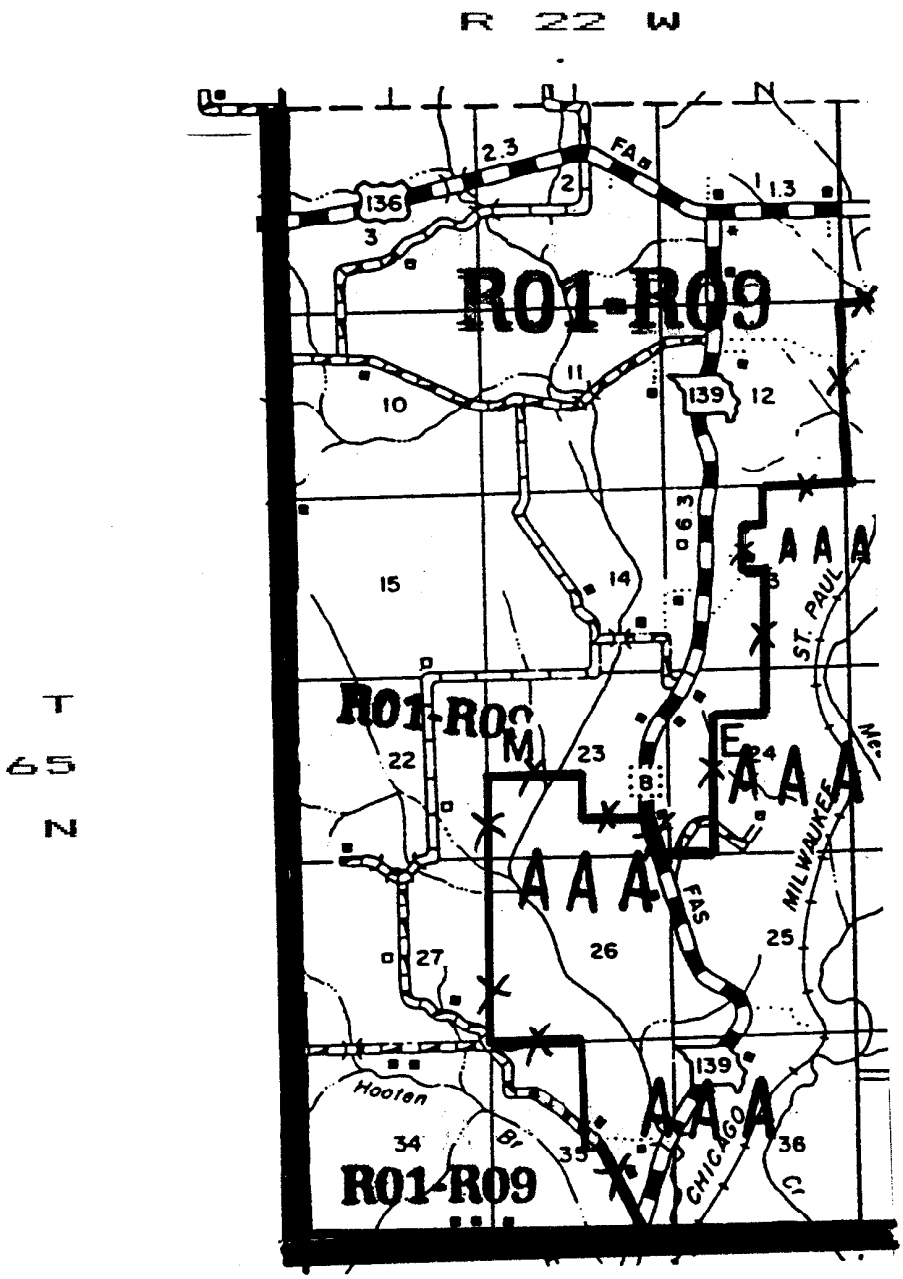

Date: AUG 01 1991 | FCI-33 ACTUARIAL MAP | Page 10 of 17

R 21 W

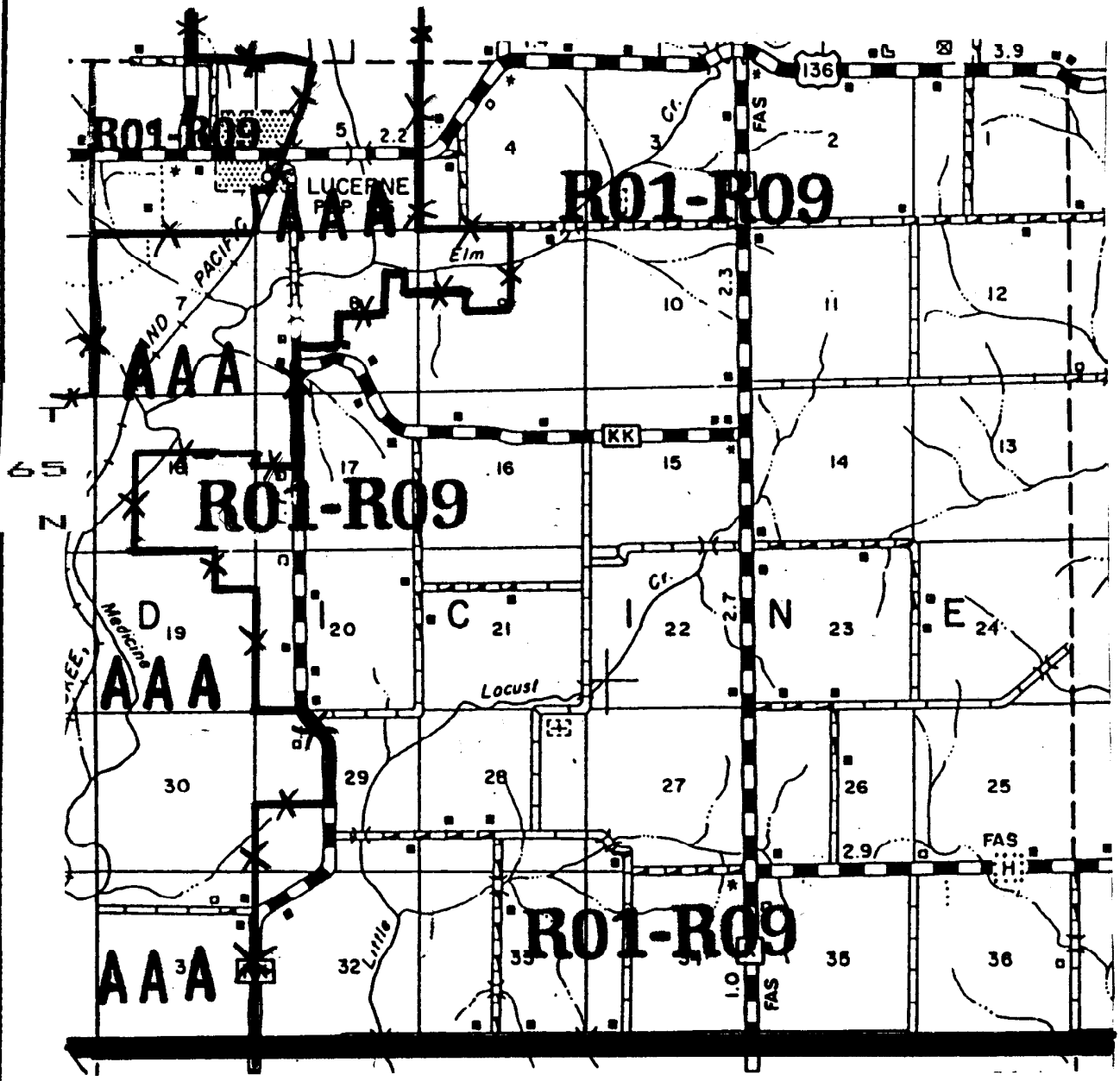

Date: AUG 01 1991	FCI-33 ACTUARIAL MAP	Page 11 of 17

R 20 W

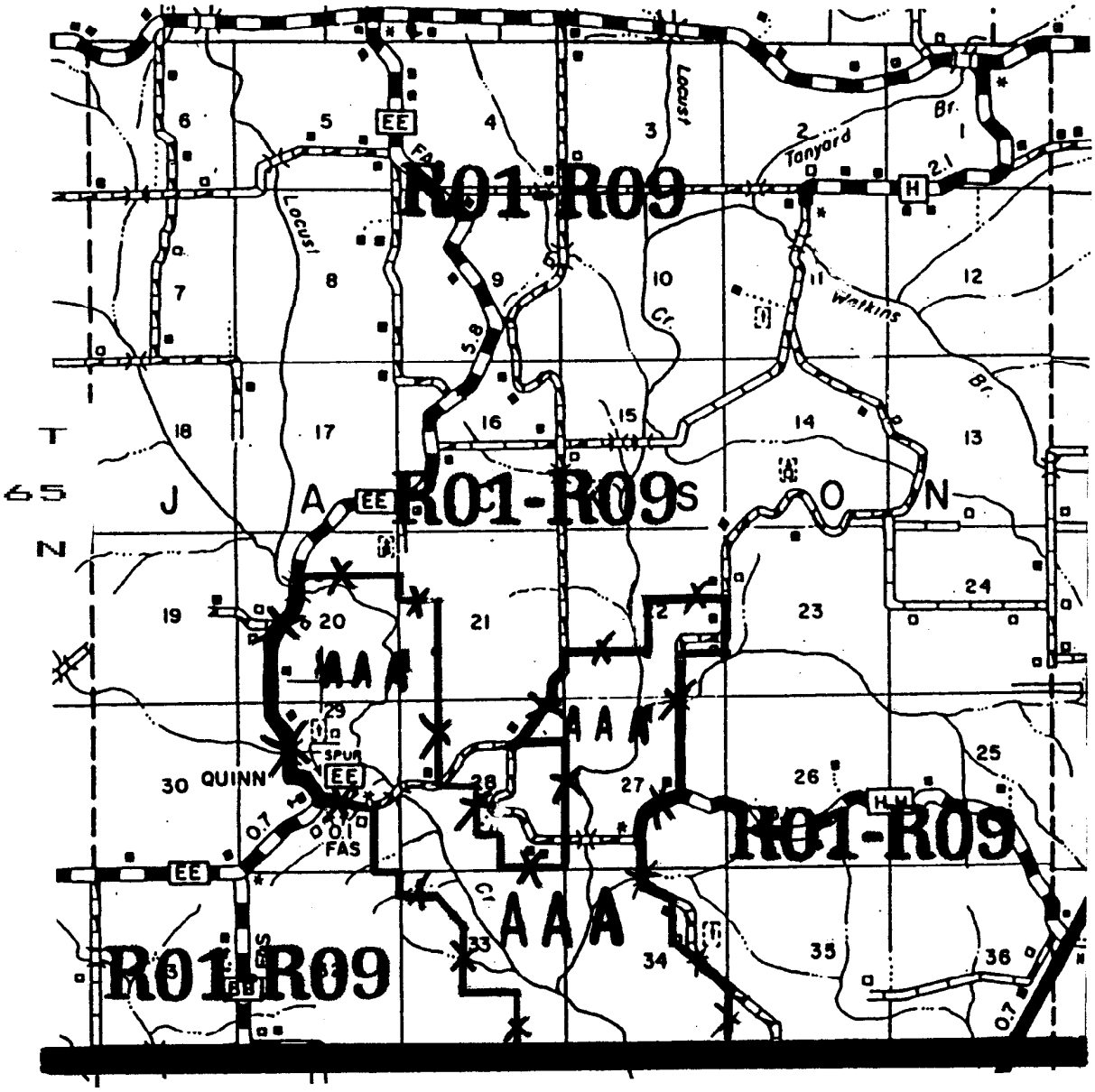

Date: AUG 01 1991	FCI-33 ACTUARIAL MAP	Page 12 of 17

R 19 W

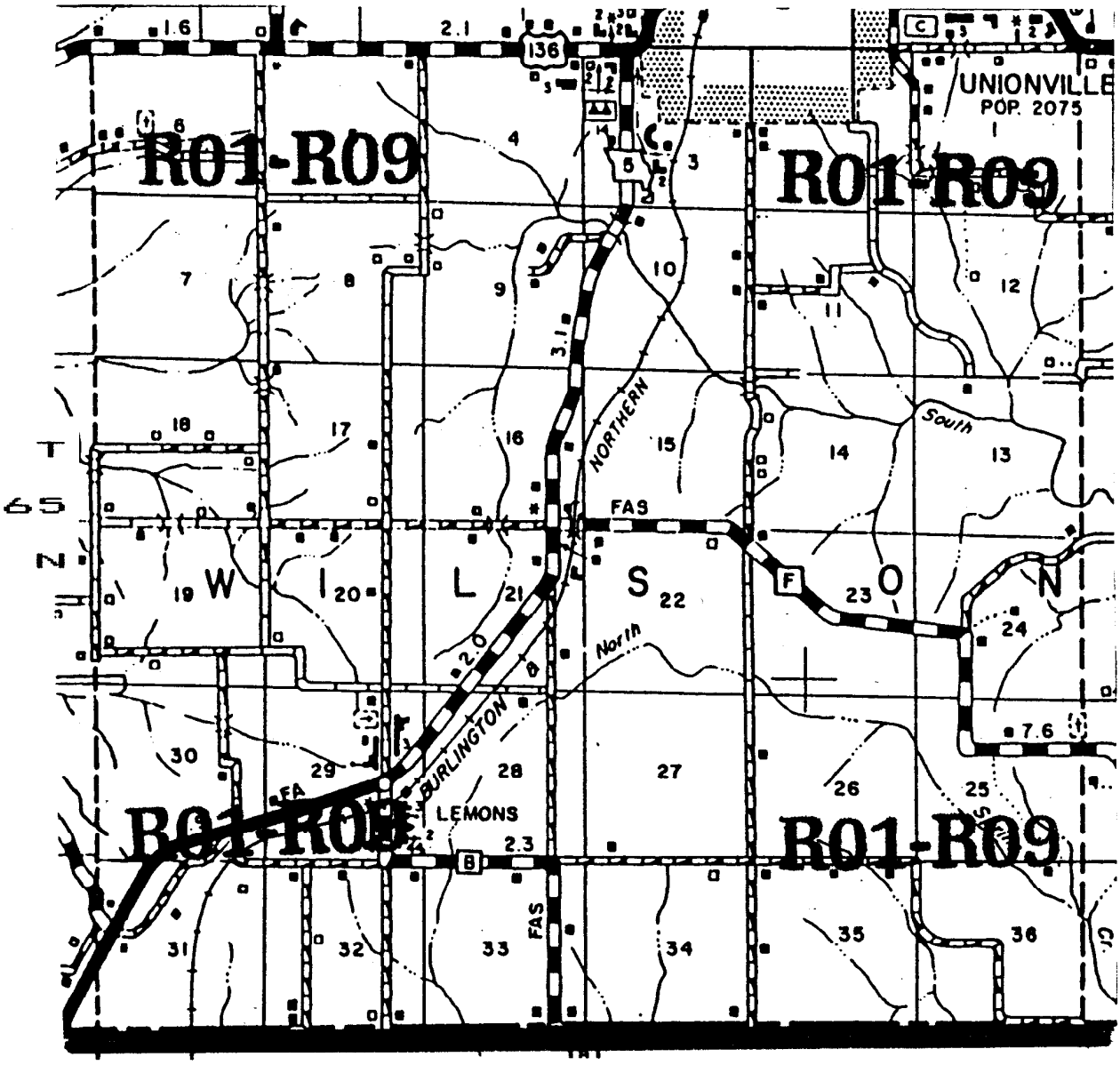

Date: AUG 0 1 1991	FCI-33 ACTUARIAL MAP	Page 13 of 17

R 18 W

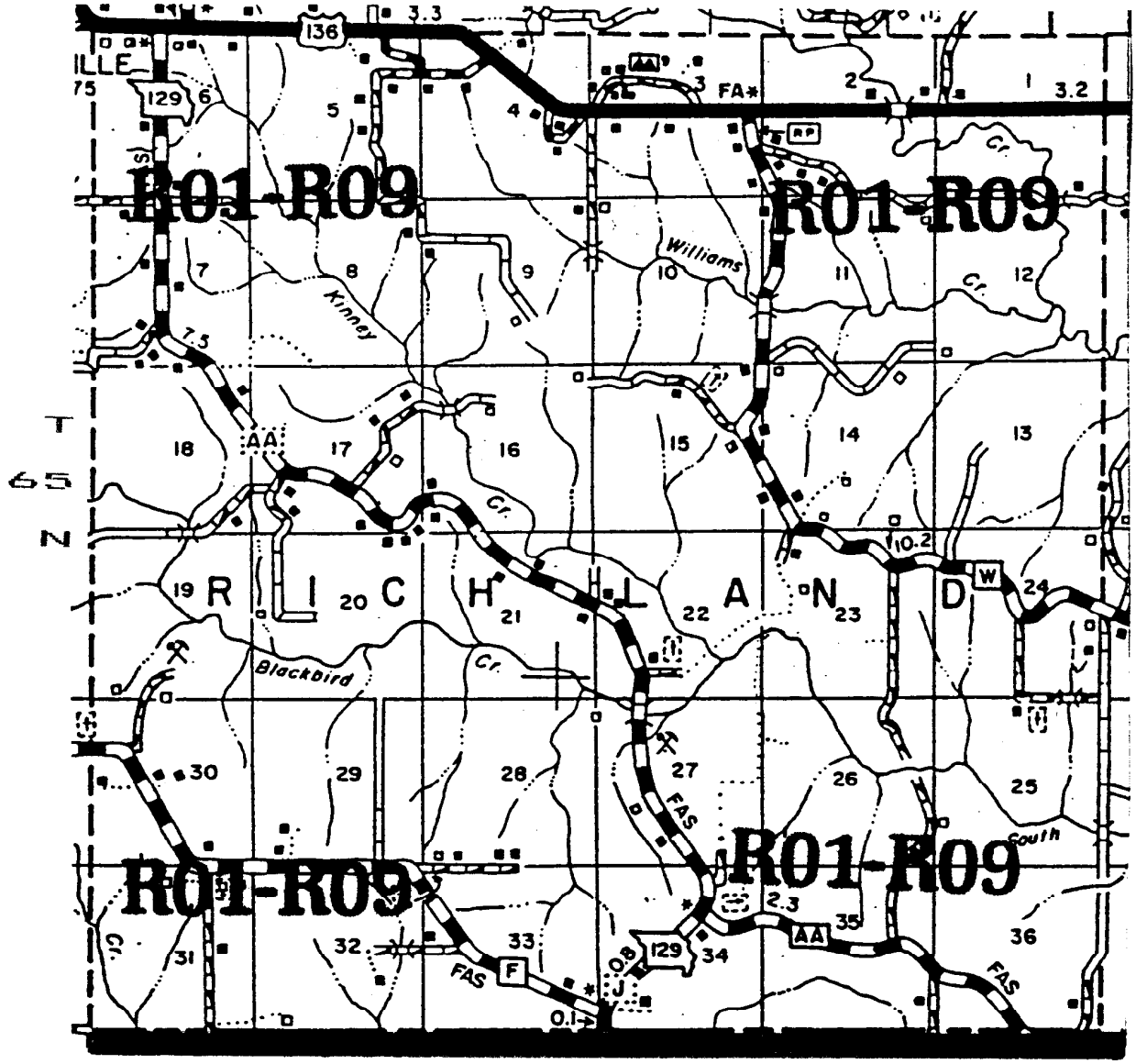

Date: AUG 0 1 1991	FCI-33 ACTUARIAL MAP	Page 14 of 17

R 17 W

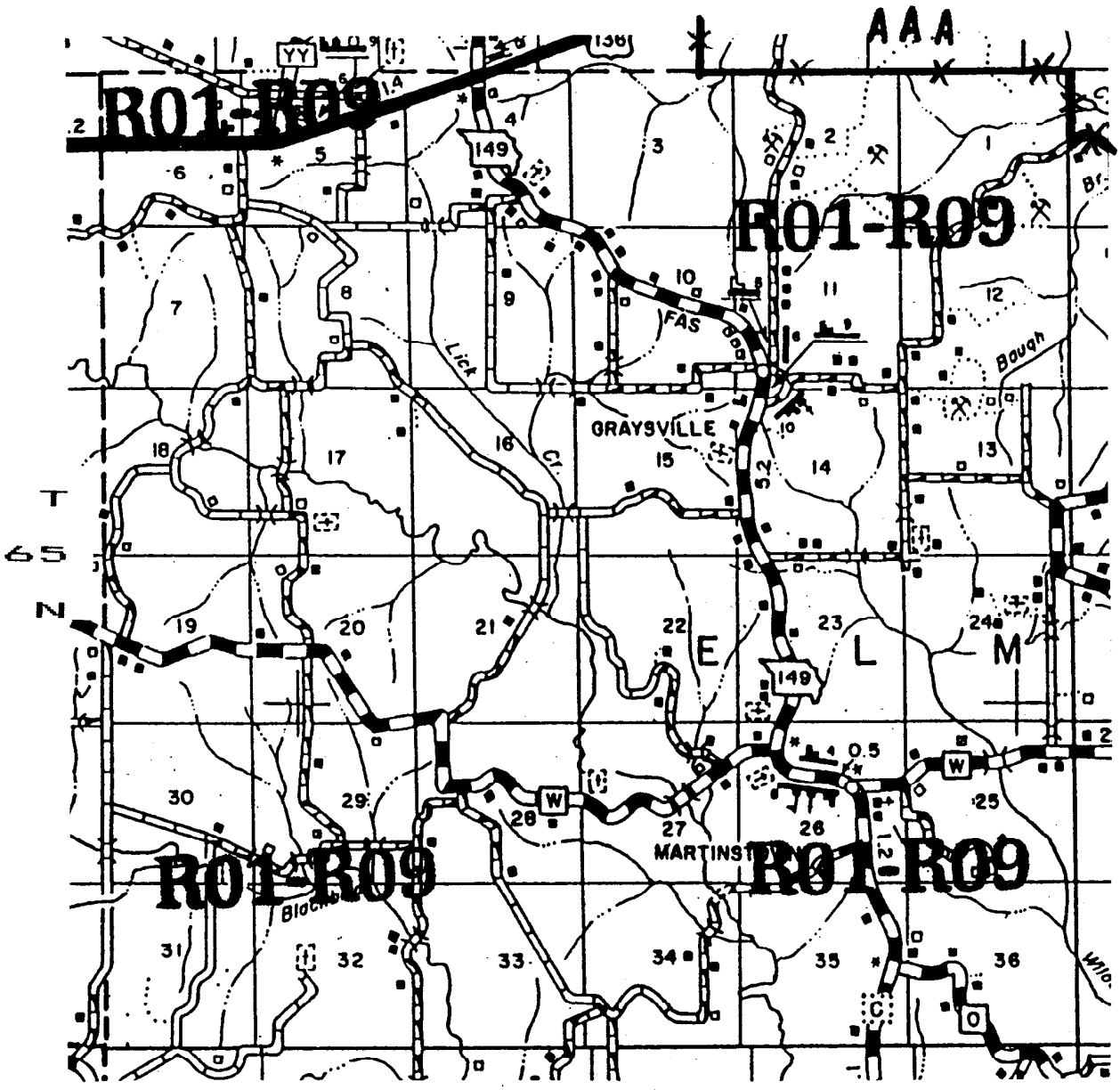

Date: AUG 0 1 1991	FCI-33 ACTUARIAL MAP	Page 15 of 17

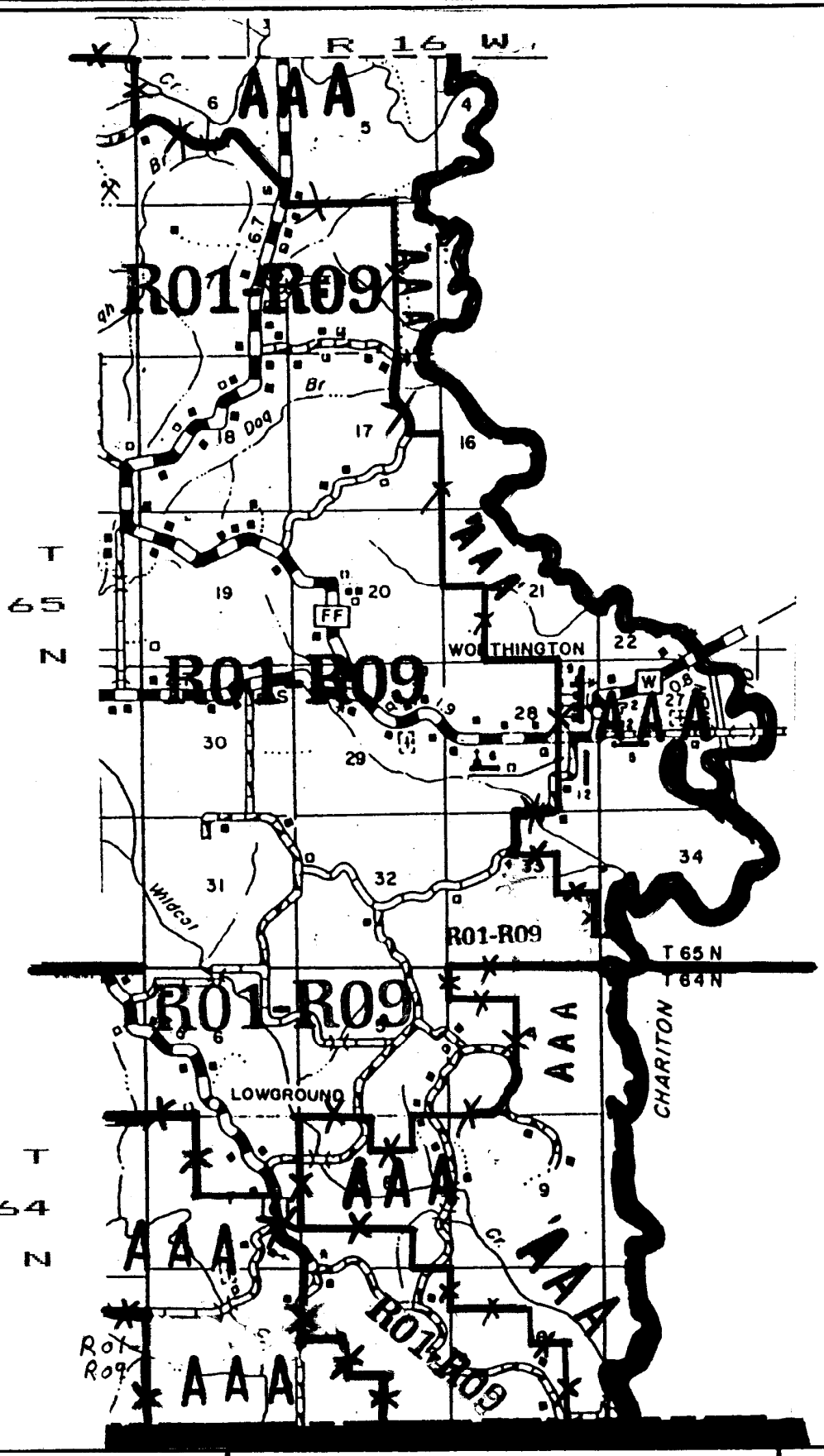

Date: AUG 0 1 1991	FCI-33 ACTUARIAL MAP	Page 16 of 17

R 17 W

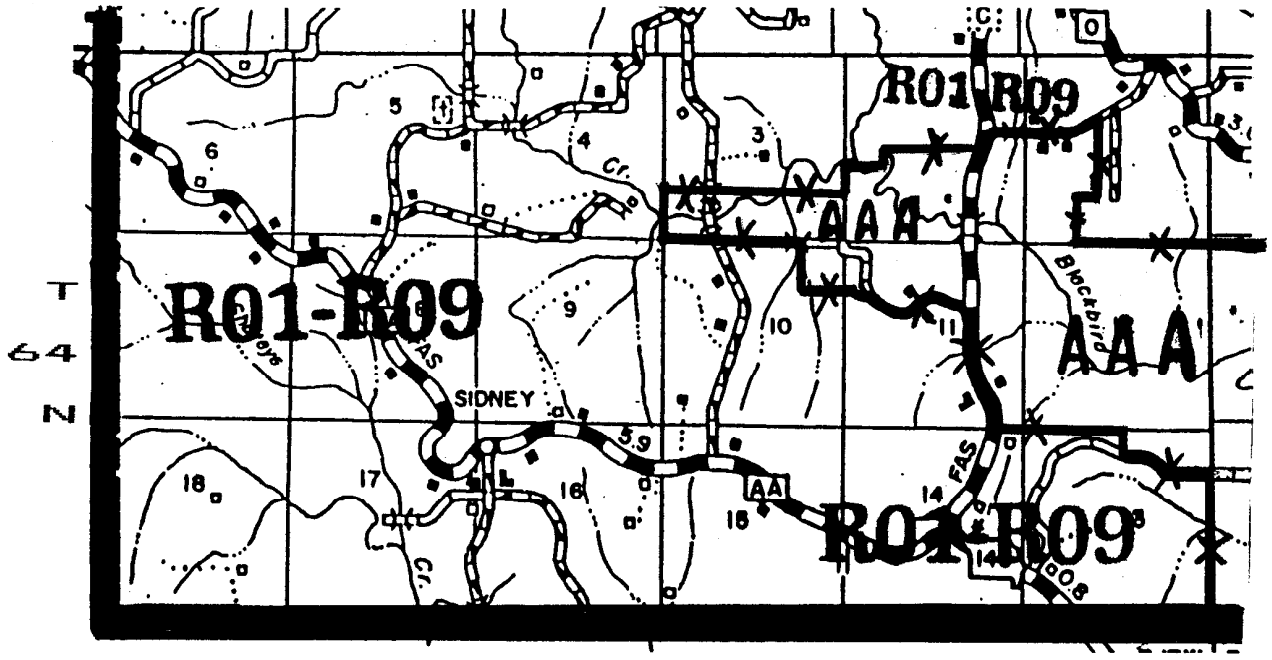

Date: AUG 01 1991	FCI-33 ACTUARIAL MAP	Page 17 of 17