FCI-33 MAP INDEX PAGE
LINN COUNTY
MISSOURI
29-115

DATE: 05-05-95
PAGE: 2 of 22

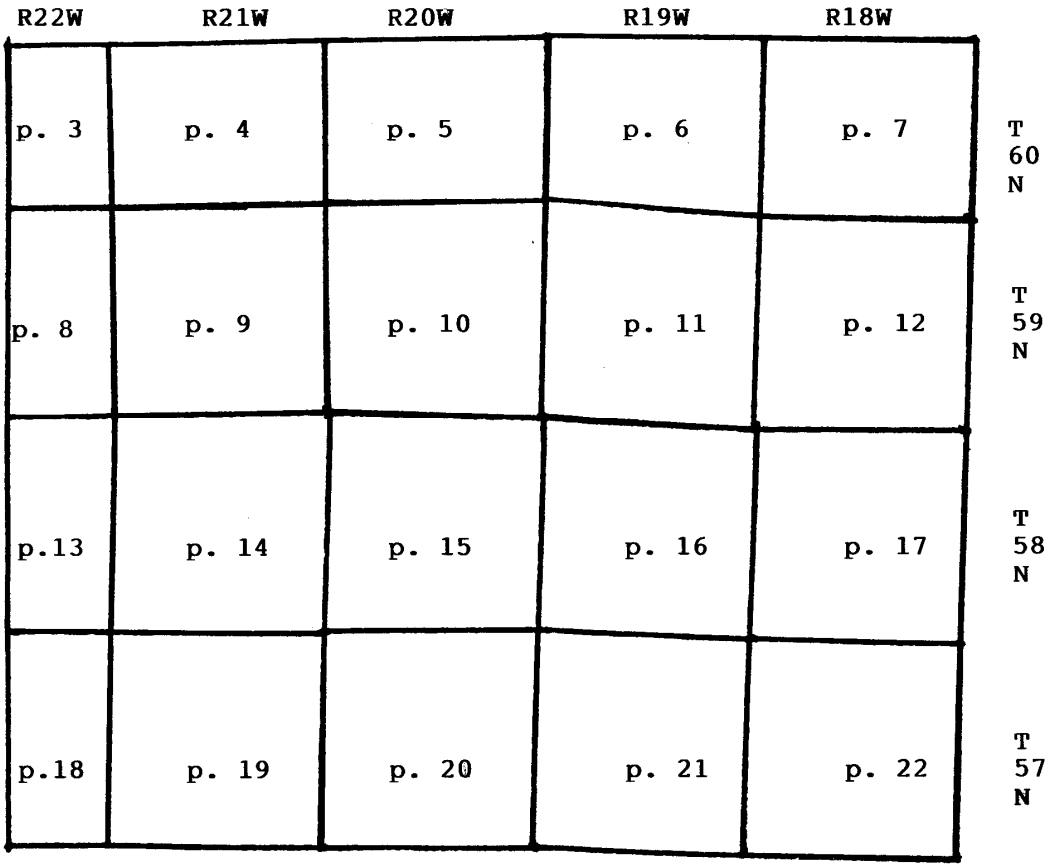

R 22 W

T 60 N

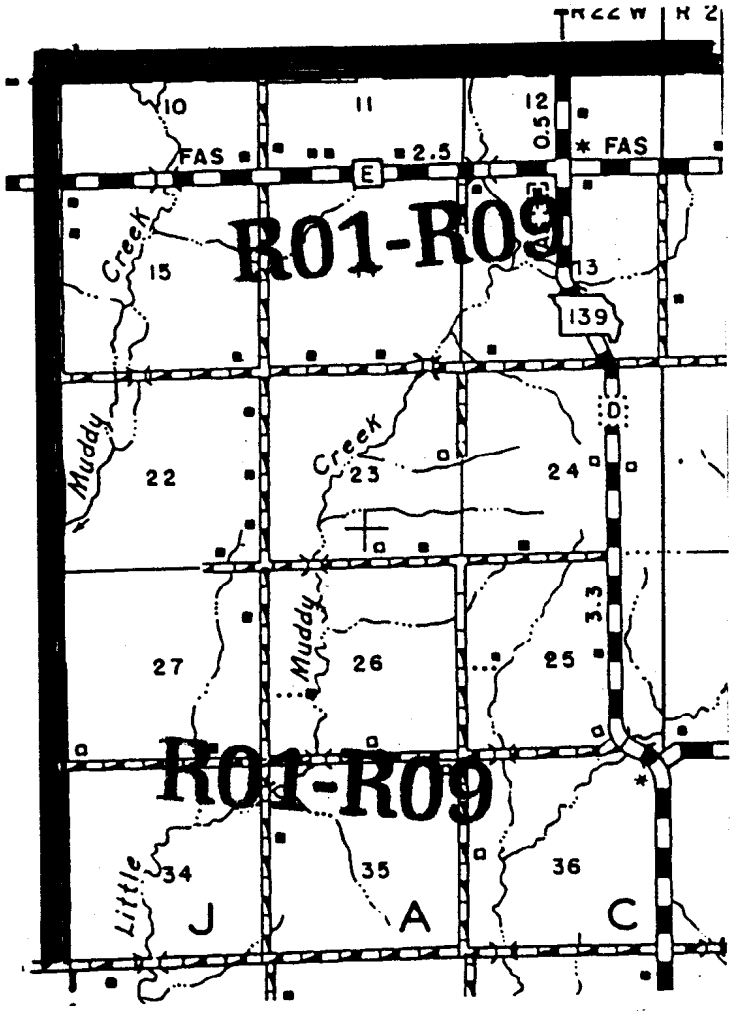

Date: AUG 01 1991	FCI-33 ACTUARIAL MAP	Page 3 of 22

R 21 W

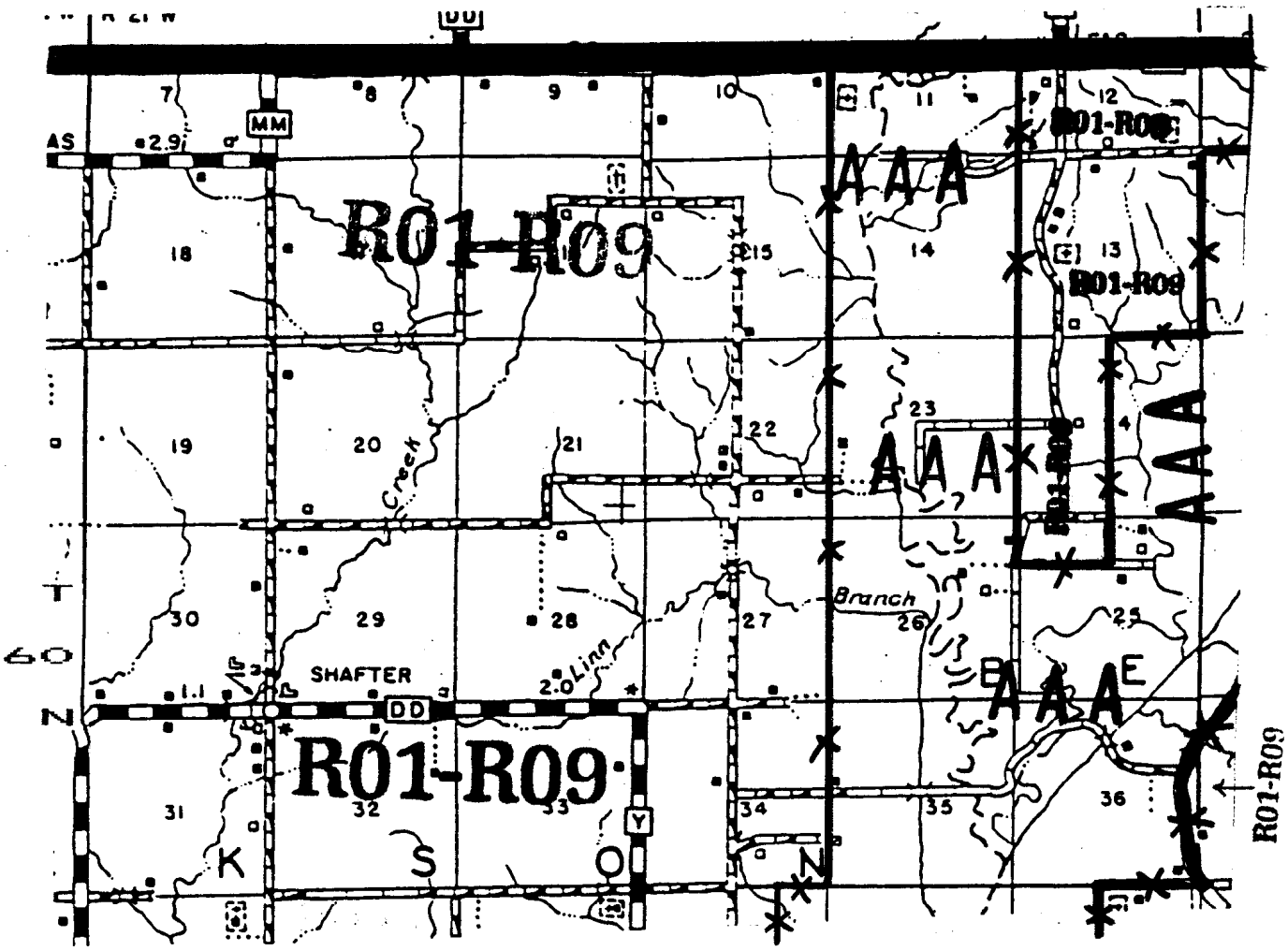

Date: AUG 01 1991	FCI-33 ACTUARIAL MAP	Page 4 of 22

R 20 W

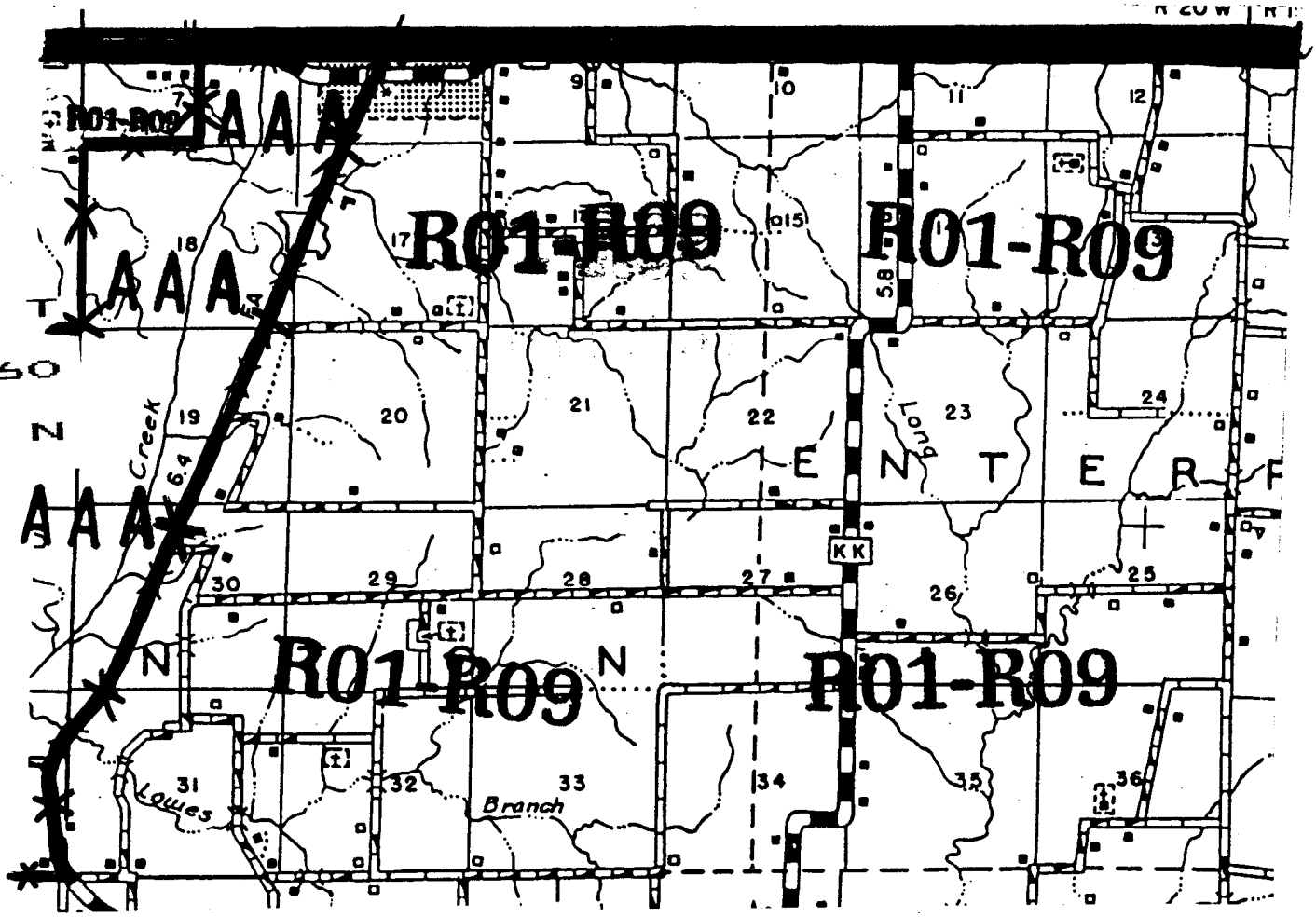

Date: AUG 0 1 1991	FCI-33 ACTUARIAL MAP	Page 5 of 22

R 19 W

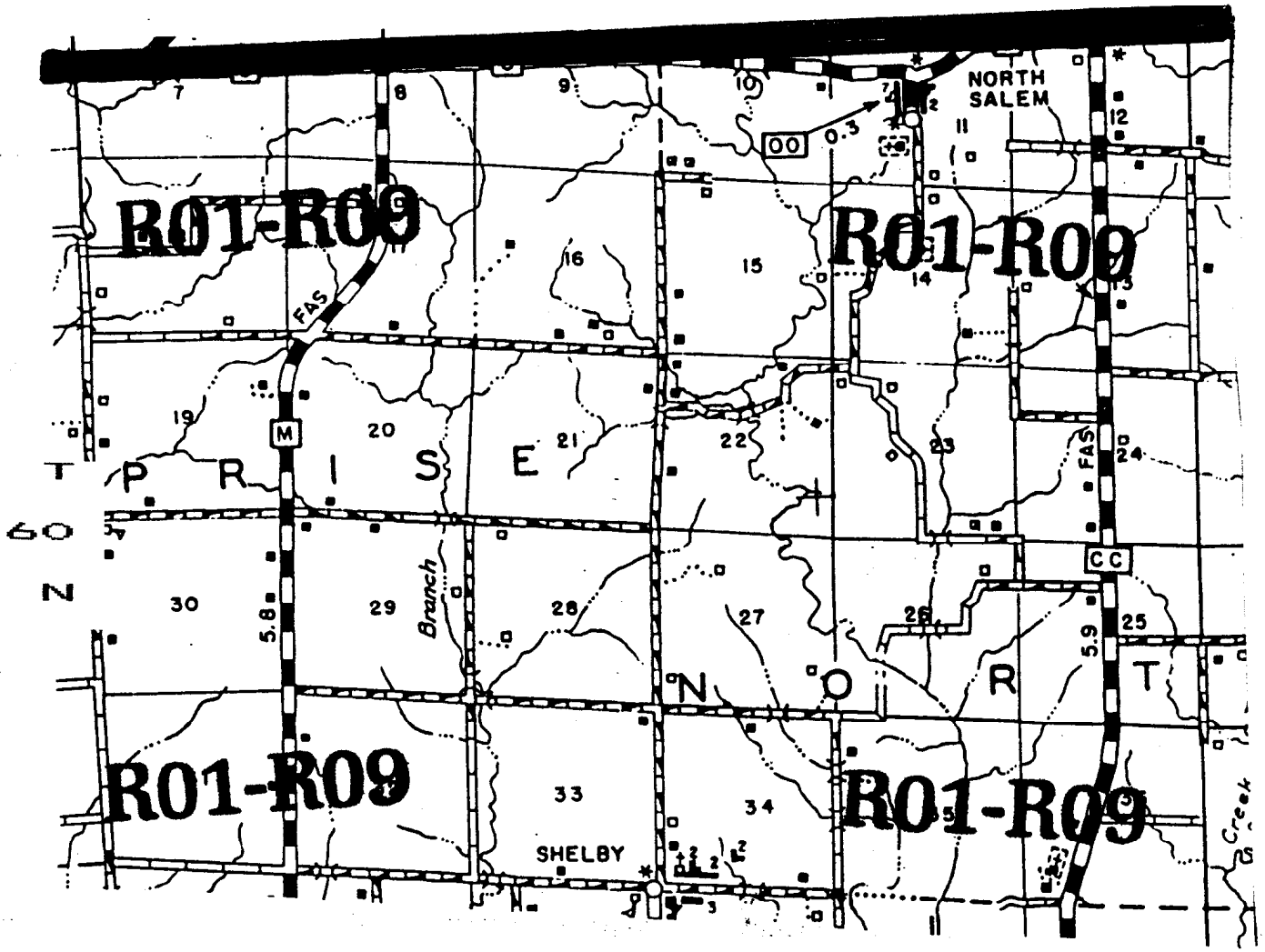

Date: AUG 01 1991	FCI-33 ACTUARIAL MAP	Page 6 of 22

R 18 W

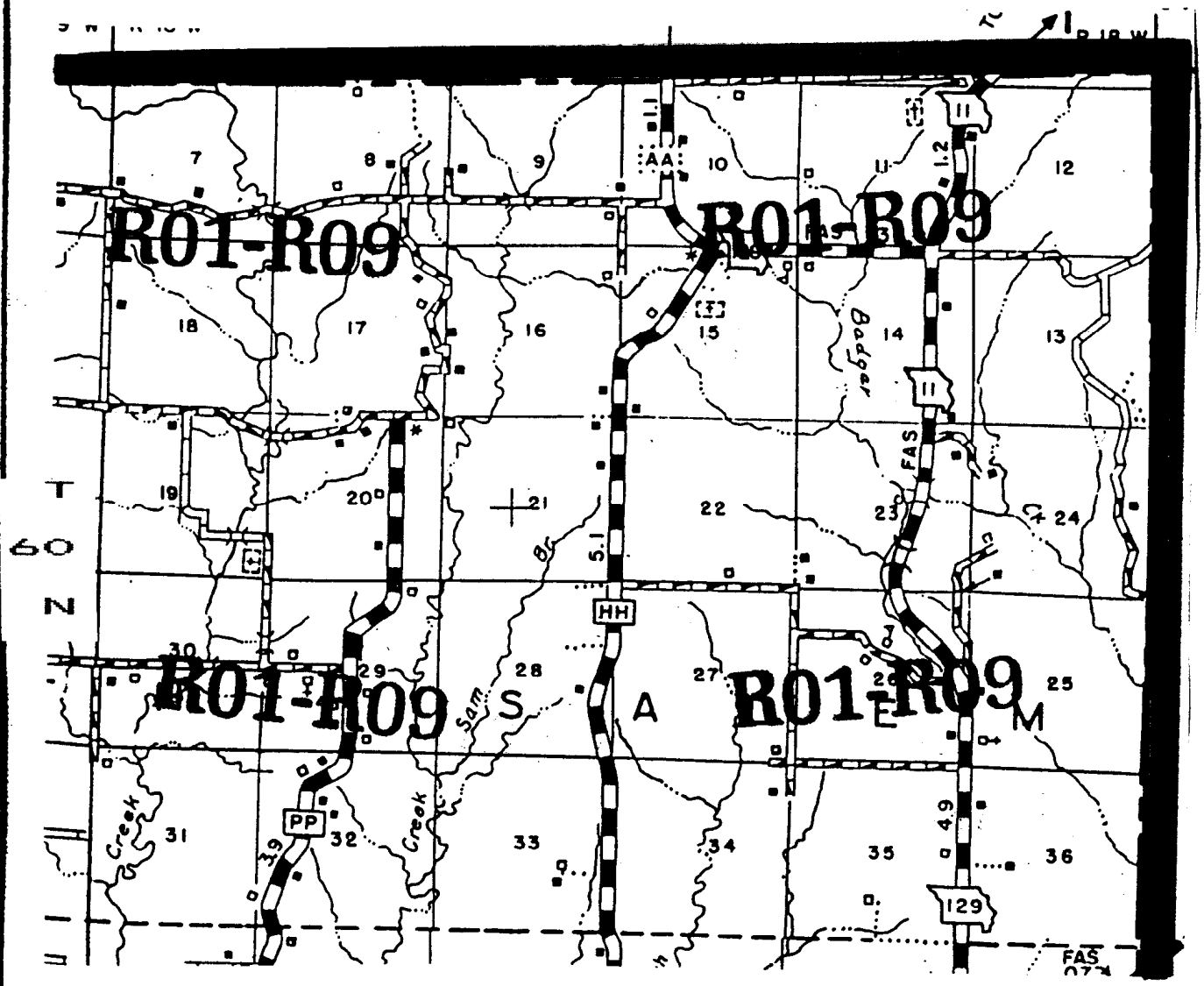

Date: AUG 0 1 1991	FCI-33 ACTUARIAL MAP	Page 7 of 22

R 22 W

T 59 N

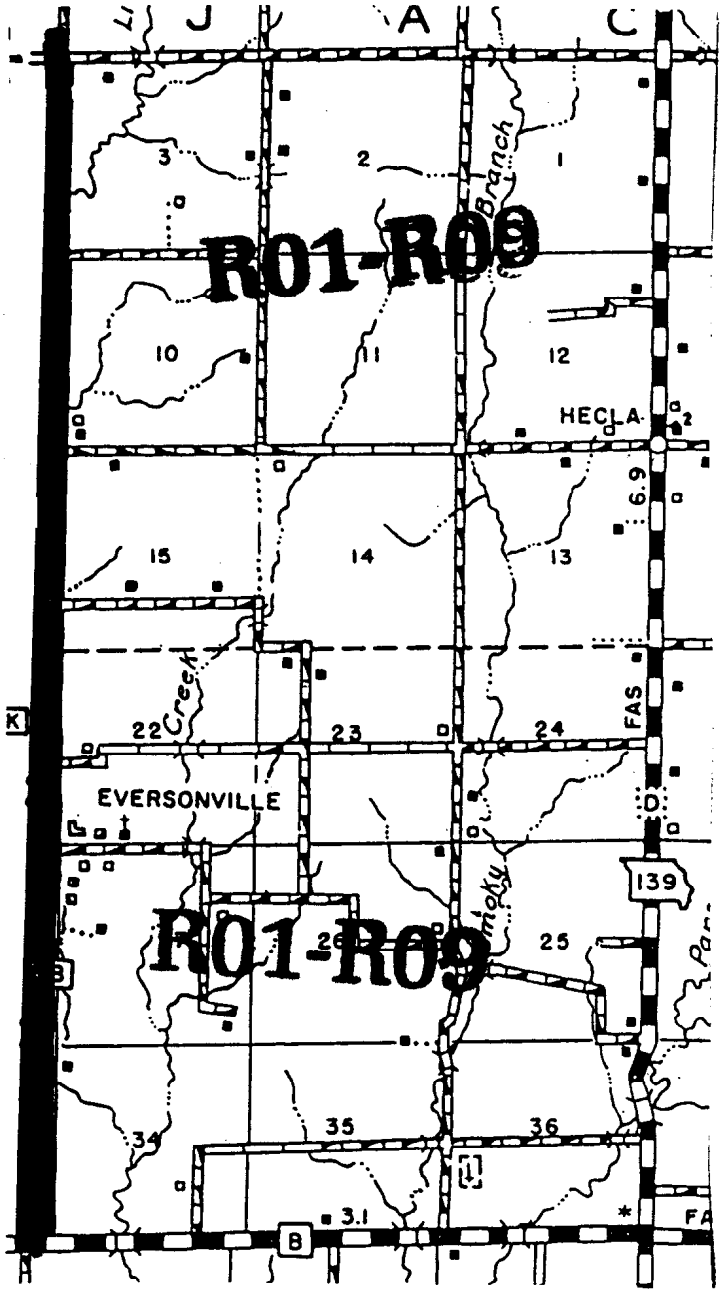

Date: AUG 01 1991 | FCI-33 ACTUARIAL MAP | Page 8 of 22

FCI-33 MAP

LINN COUNTY
MISSOURI (29-115)

DATE: 09/04/98
PAGE: 9 OF 22

T 59 N - R 21 W

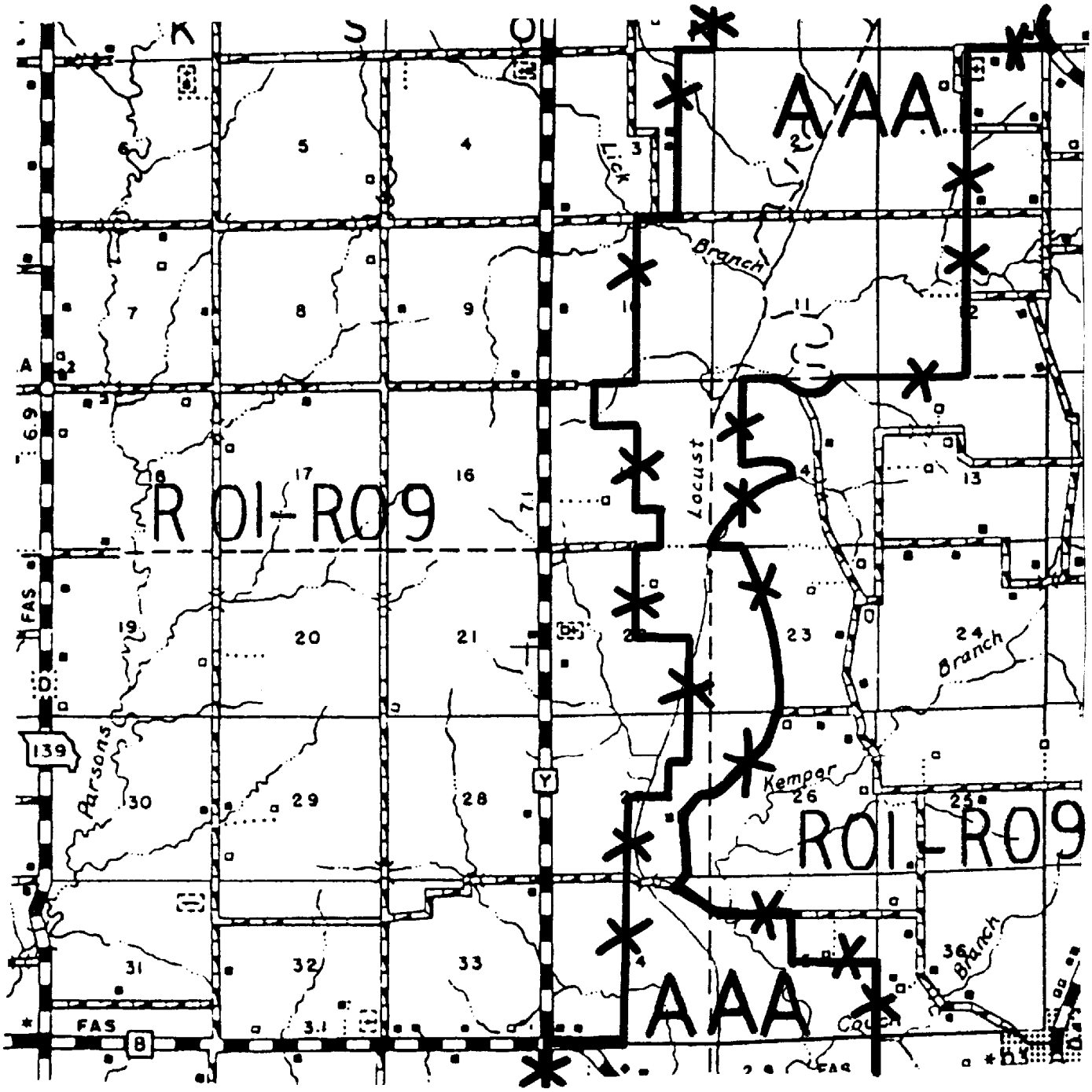

R 20 W

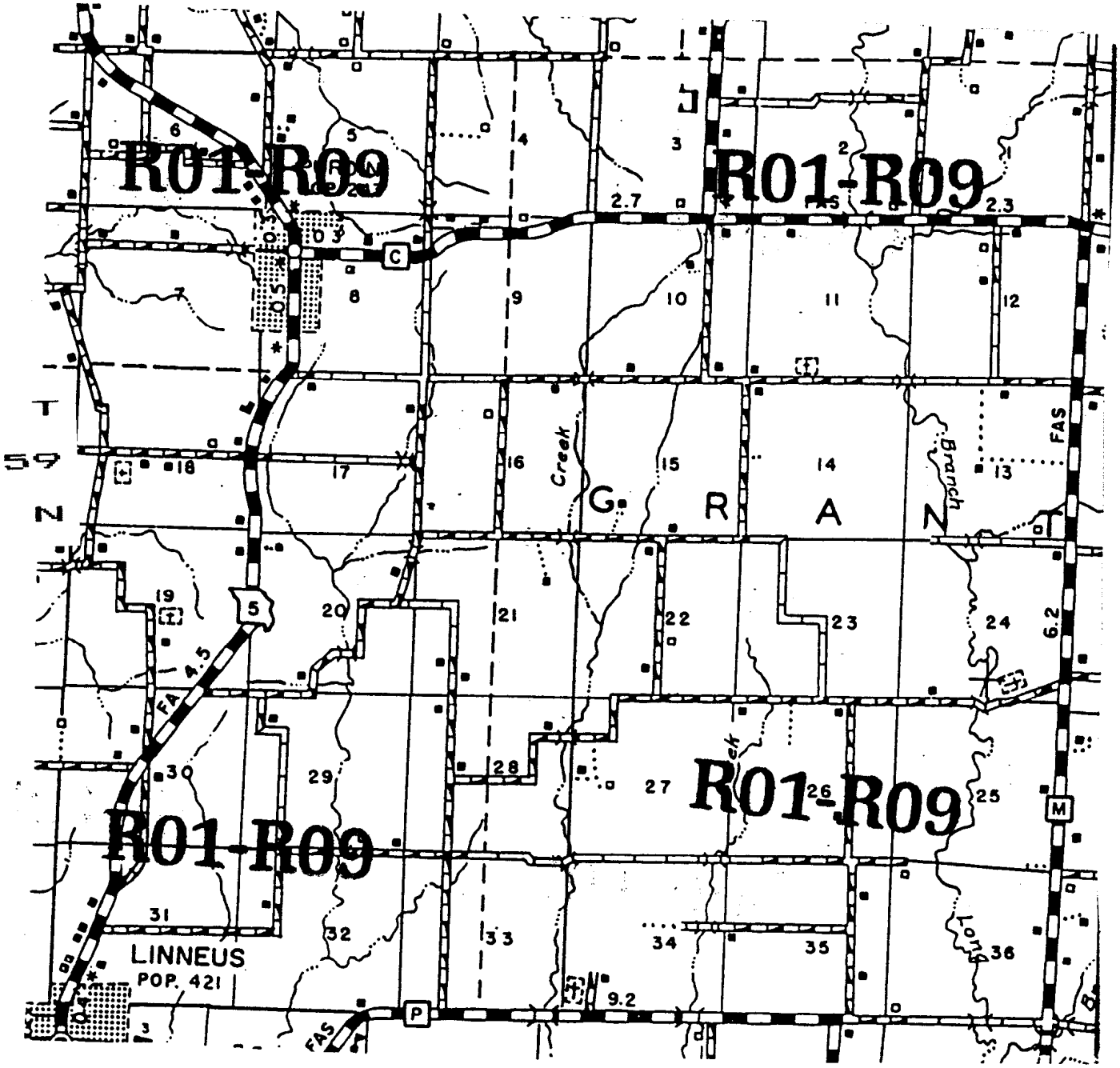

Date: AUG 0 1 1991	FCI-33 ACTUARIAL MAP	Page 10 of 22

R 19 W

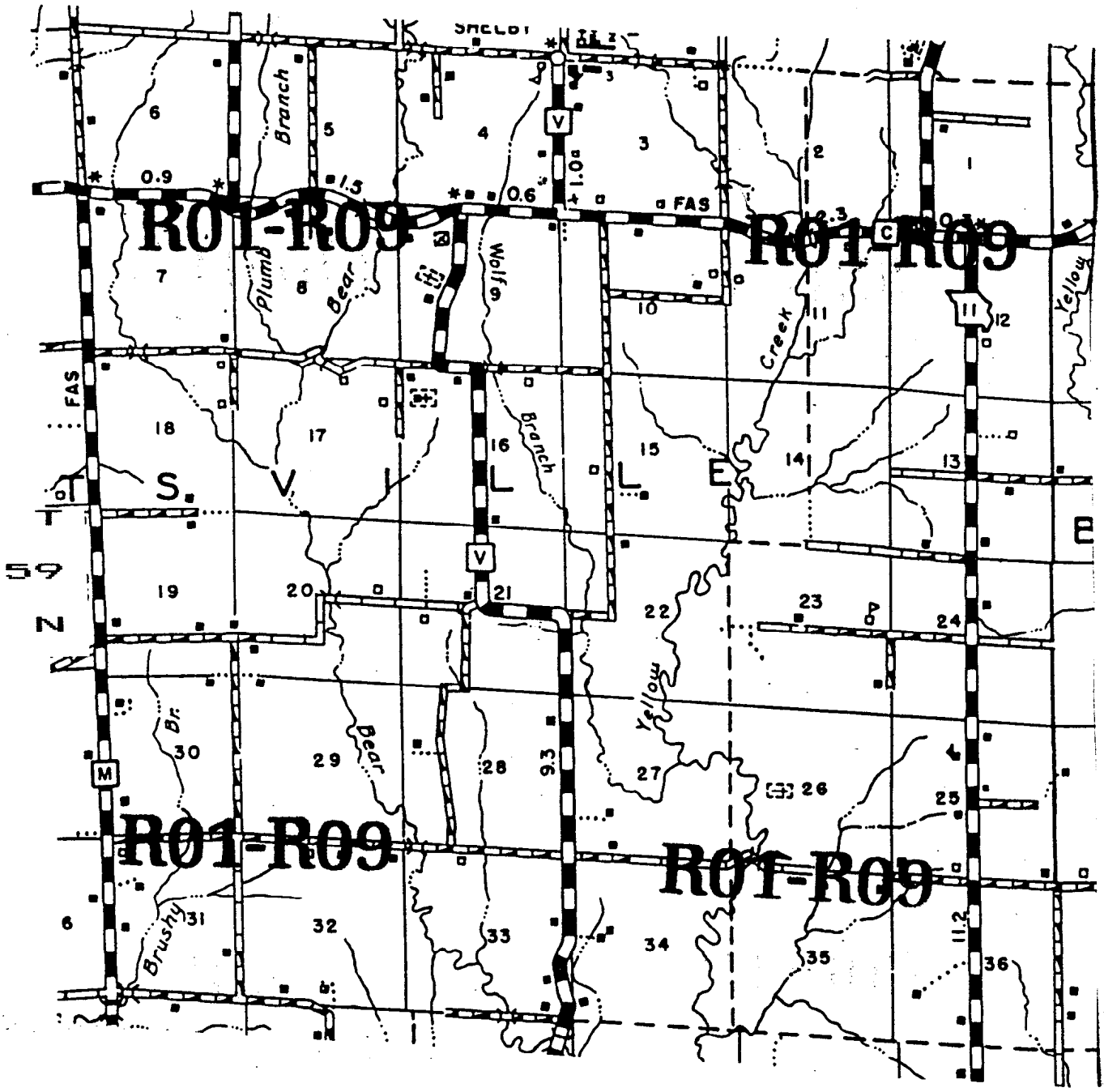

Date: AUG 0 1 1991	FCI-33 ACTUARIAL MAP	Page 11 of 22

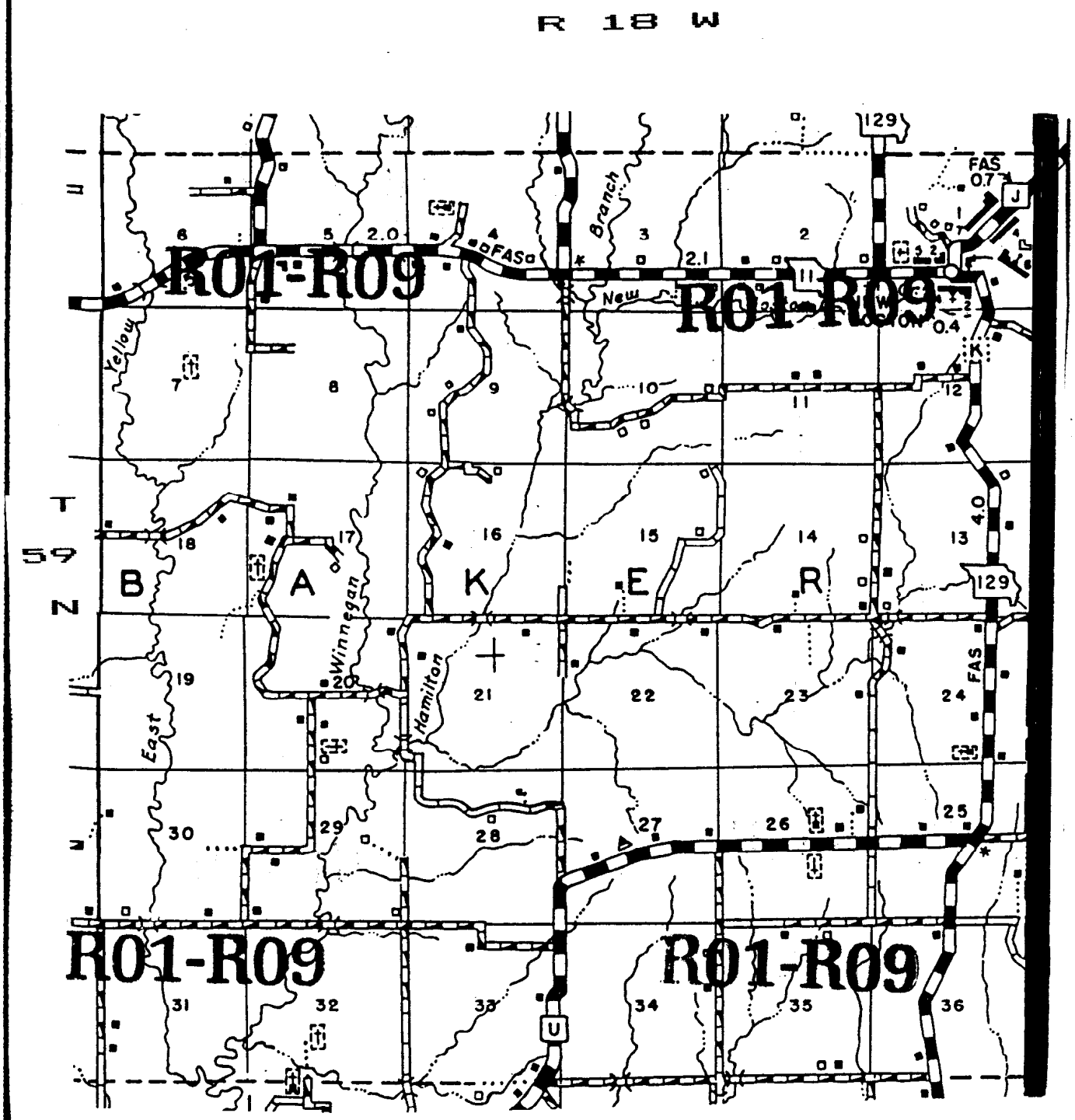

Date: AUG 01 1991	FCI-33 ACTUARIAL MAP	Page 12 of 22

R 22 W

T
58
N

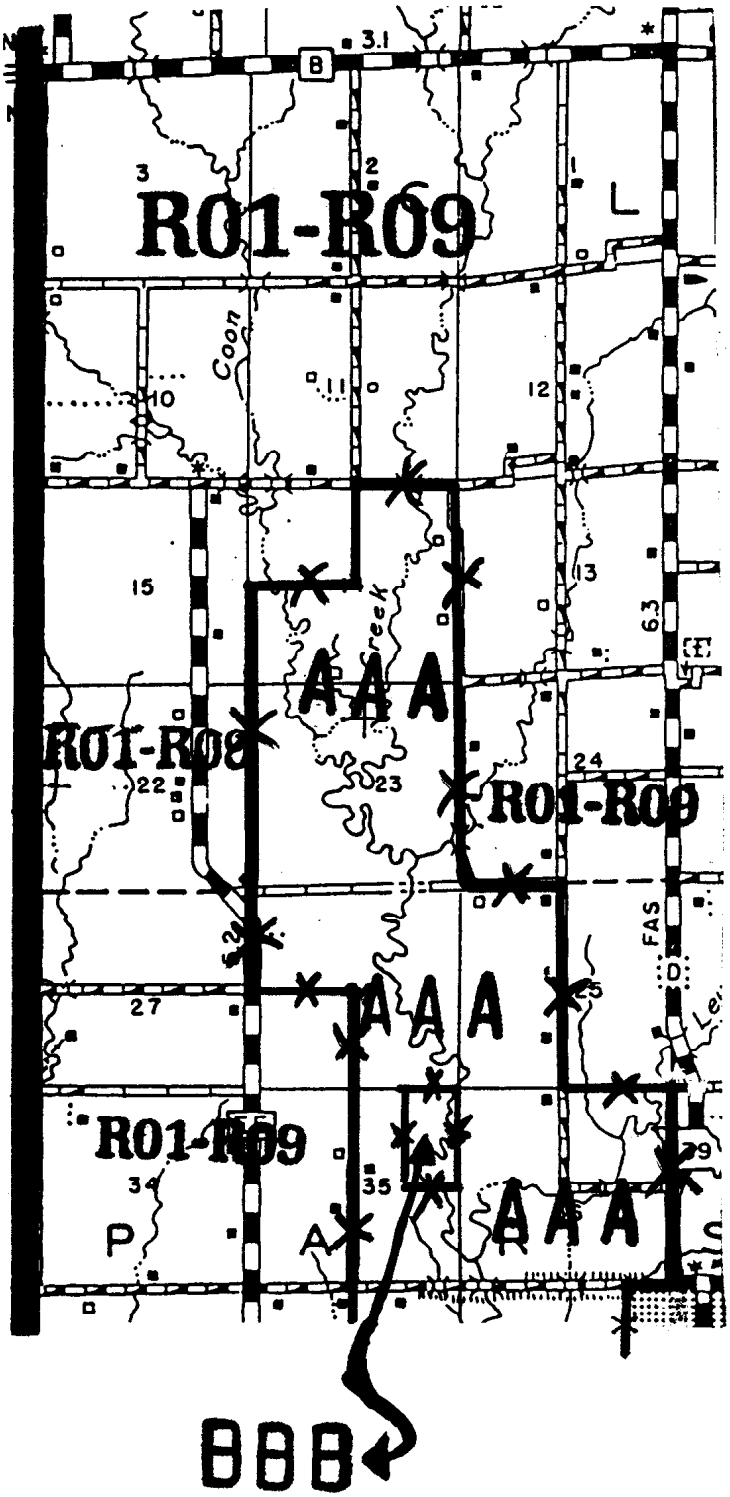

Date: AUG 01 1991	FCI-33 ACTUARIAL MAP	Page 13 of 22

R 21 W

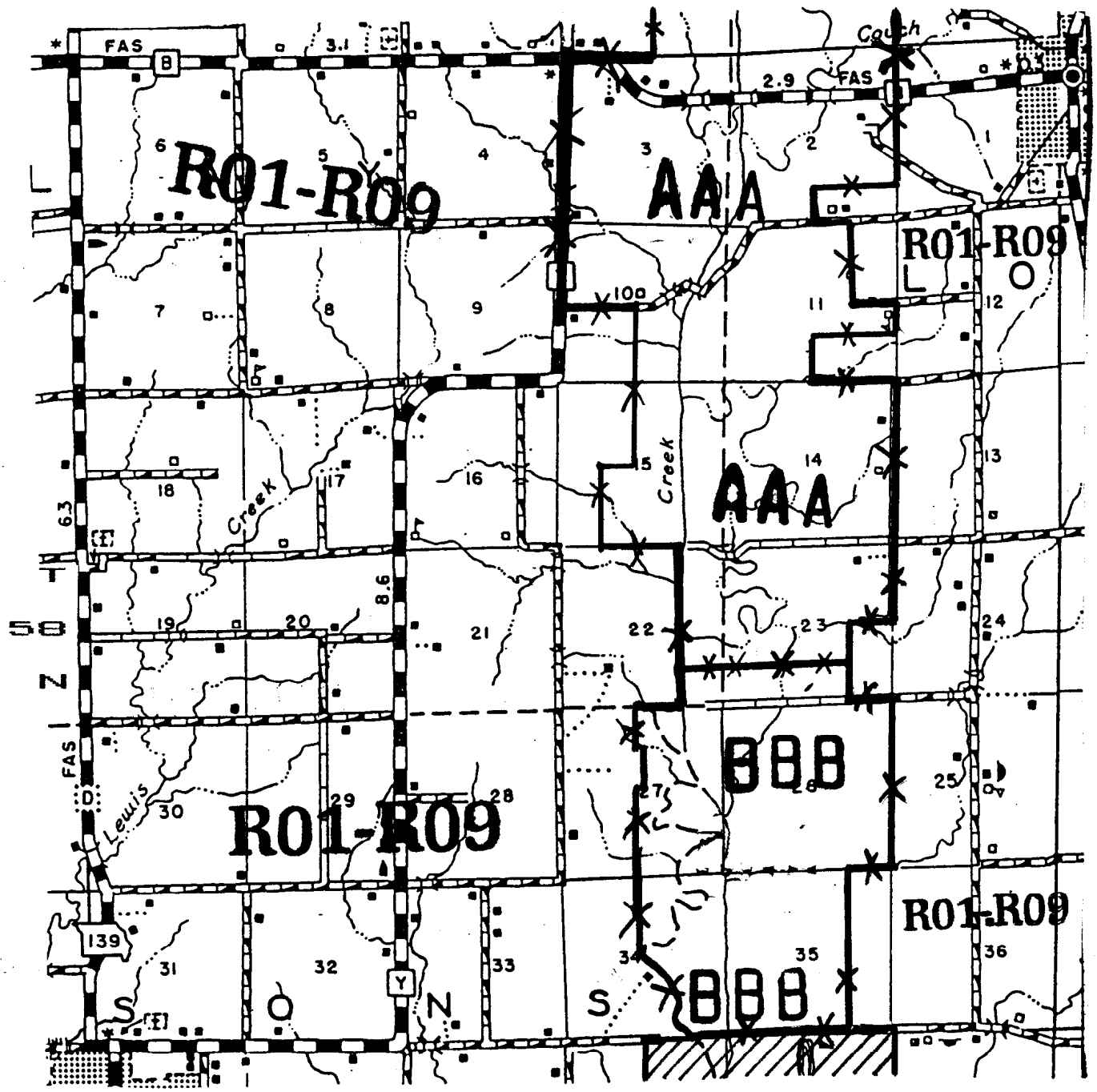

Date: AUG 0 1 1991	FCI-33 ACTUARIAL MAP	Page 14 of 22

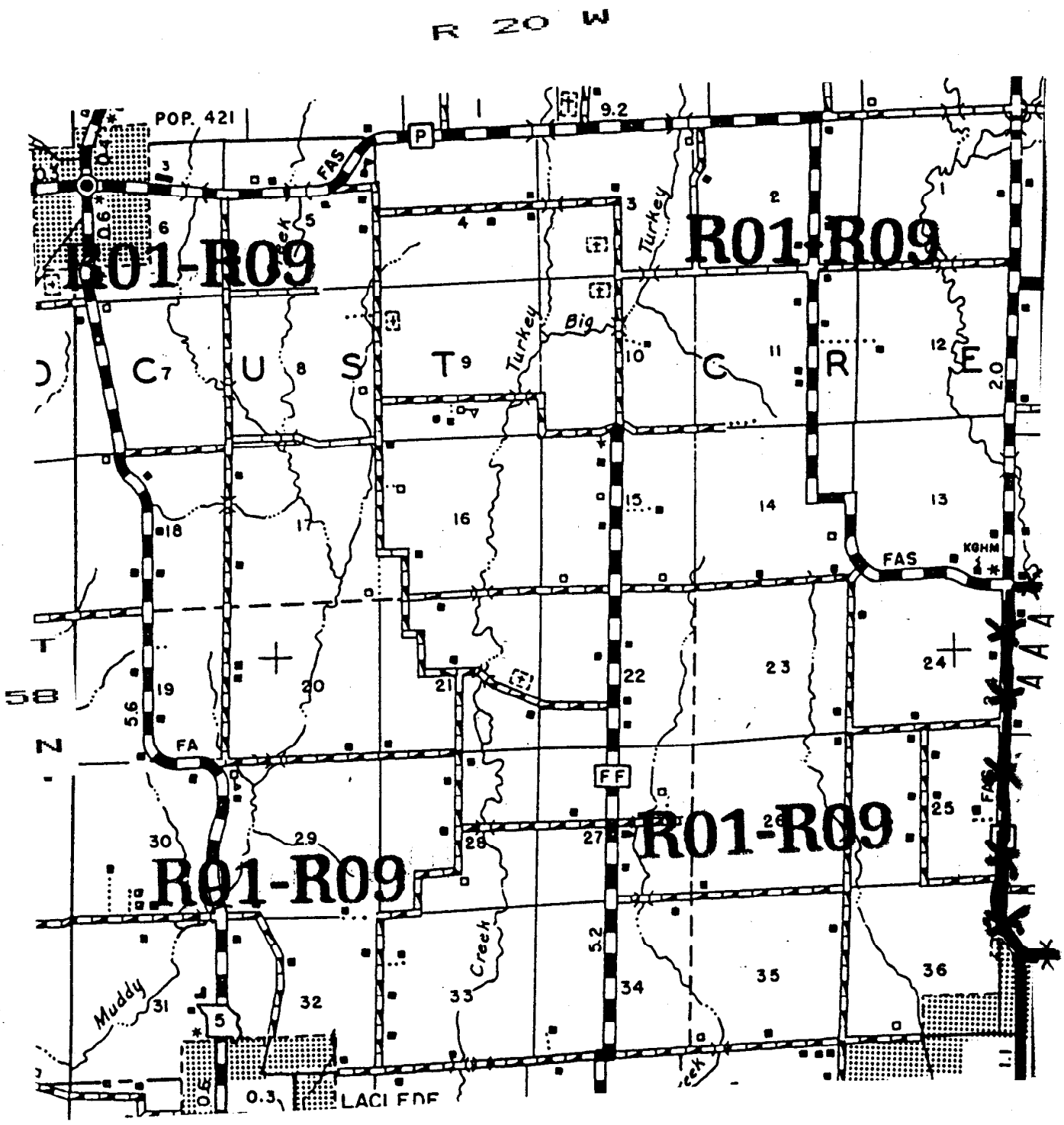

Date: AUG 0 1 1991	FCI-33 ACTUARIAL MAP	Page 15 of 22

R 19 W

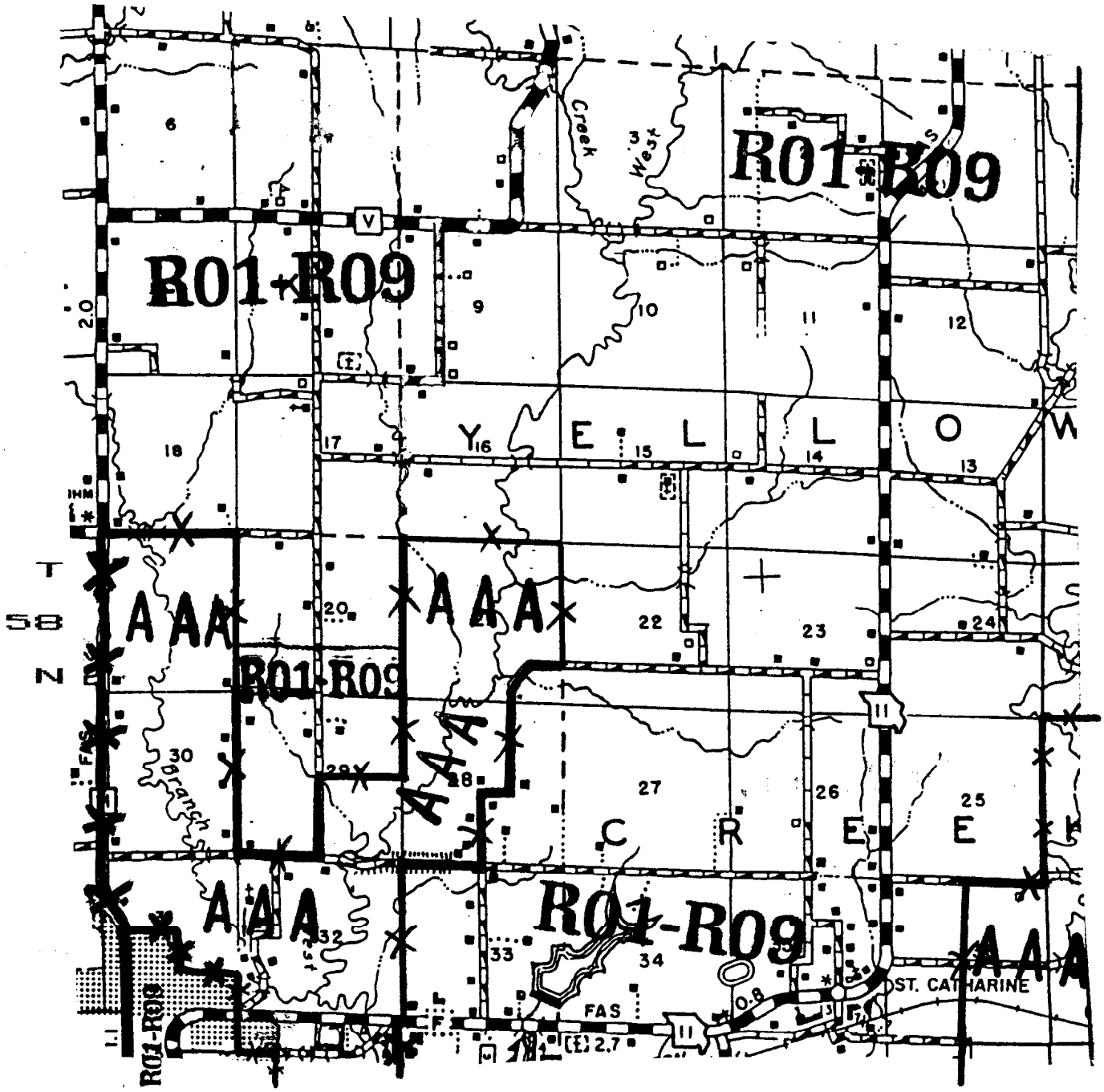

Date: AUG 0 1 1991	FCI-33 ACTUARIAL MAP	Page 16 of 22

R 18 W

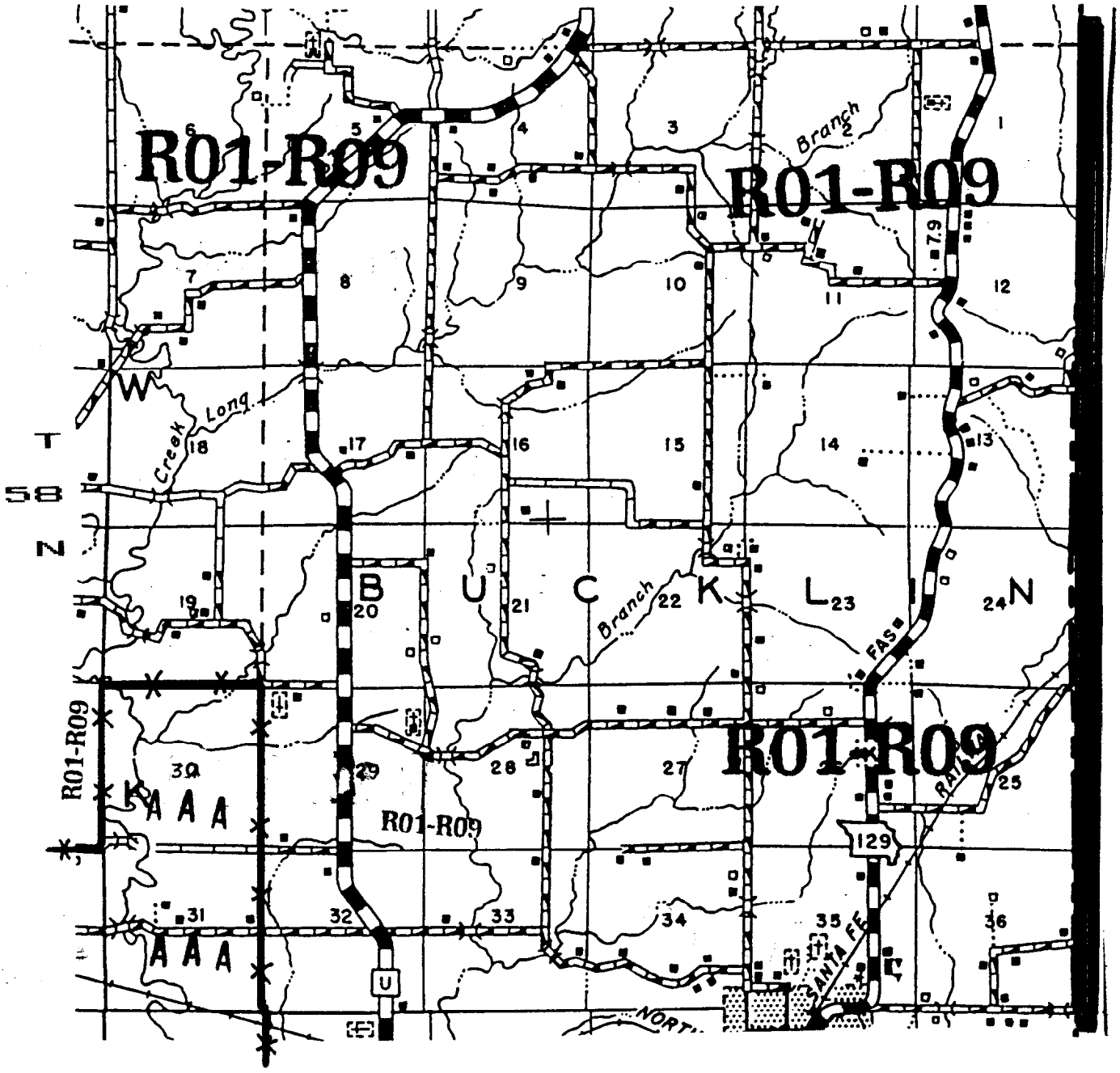

Date: AUG 0 1 1991	FCI-33 ACTUARIAL MAP	Page 17 of 22

R 22 W

T 57 N

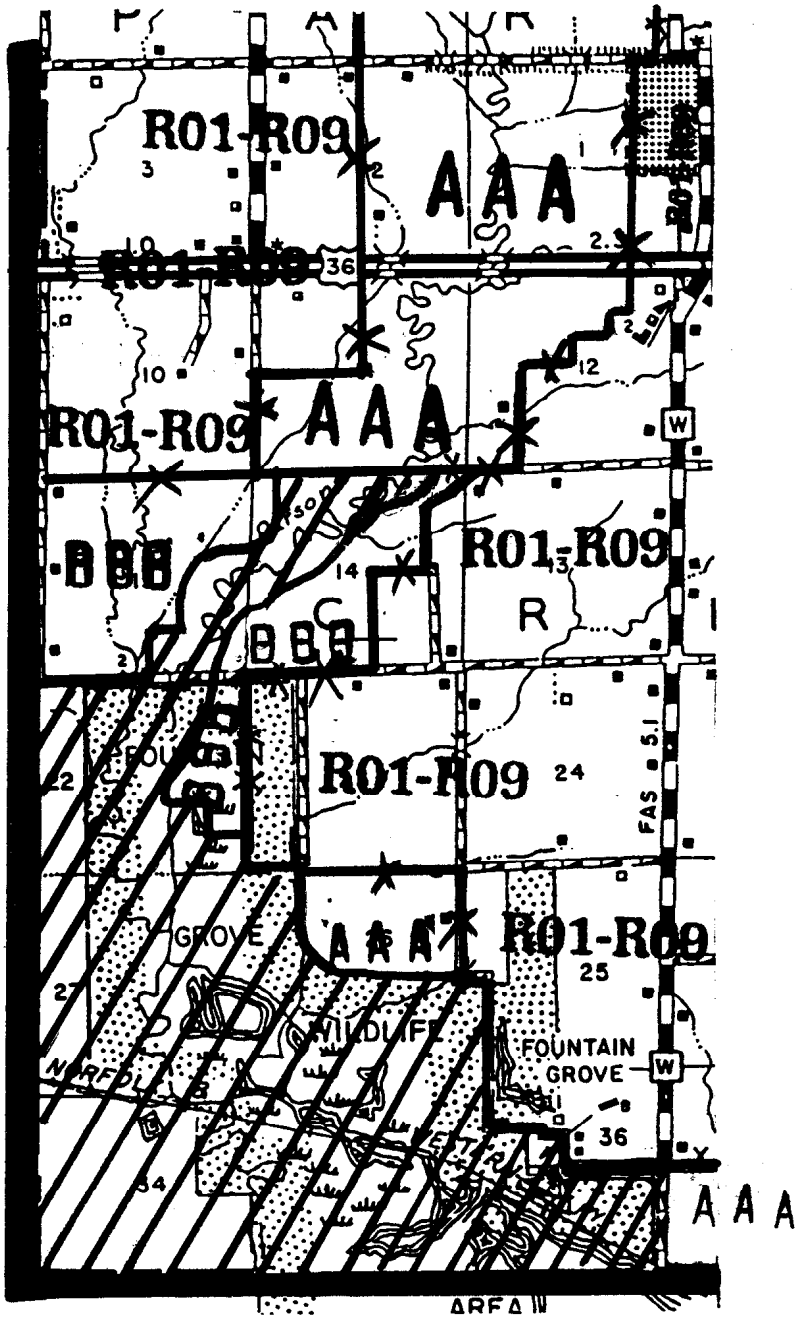

Date: AUG 0 1 1991	FCI-33 ACTUARIAL MAP	Page 18 of 22

R 21 W

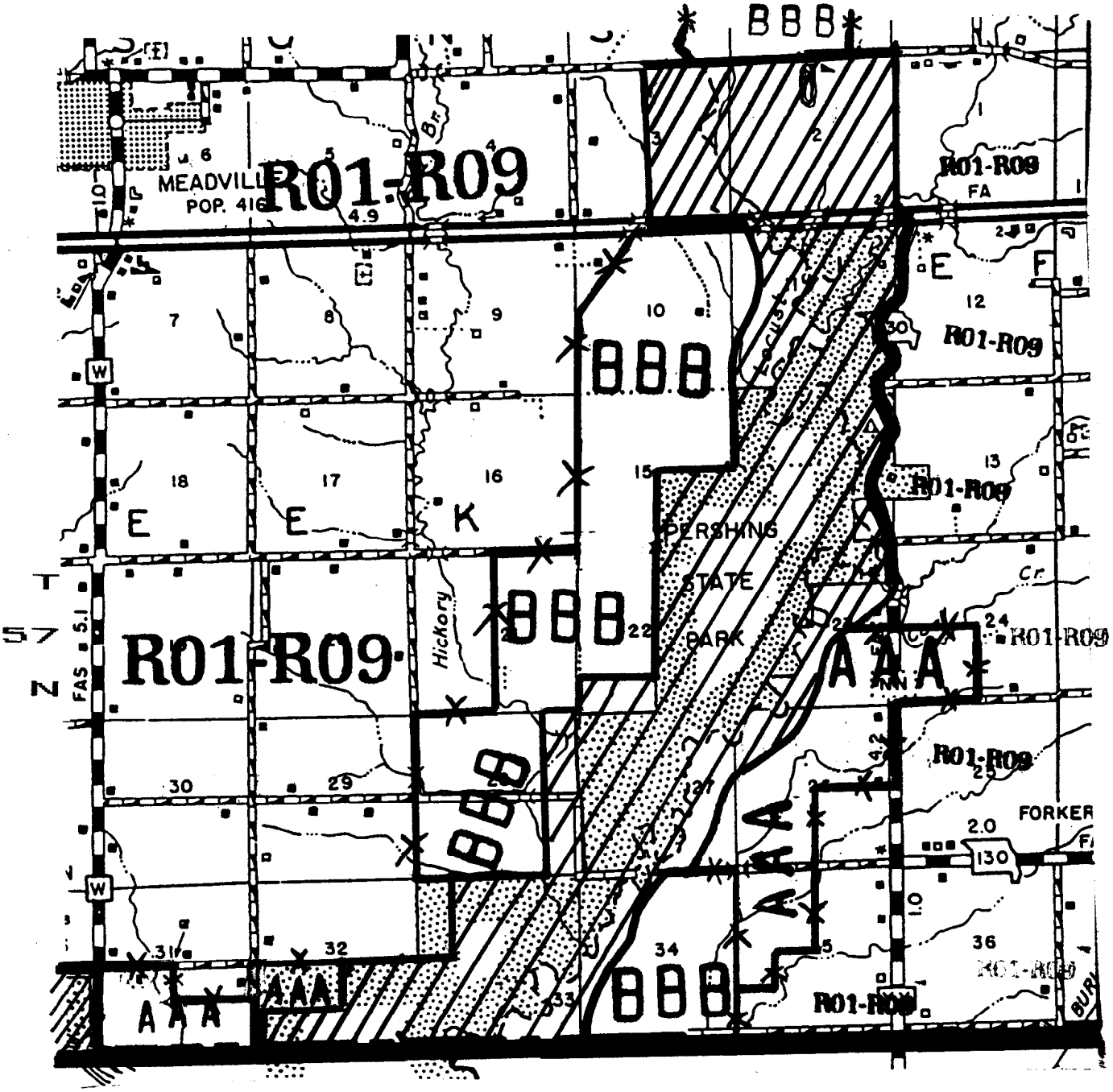

Date: AUG 0 1 1991	FCI-33 ACTUARIAL MAP	Page 19 of 22

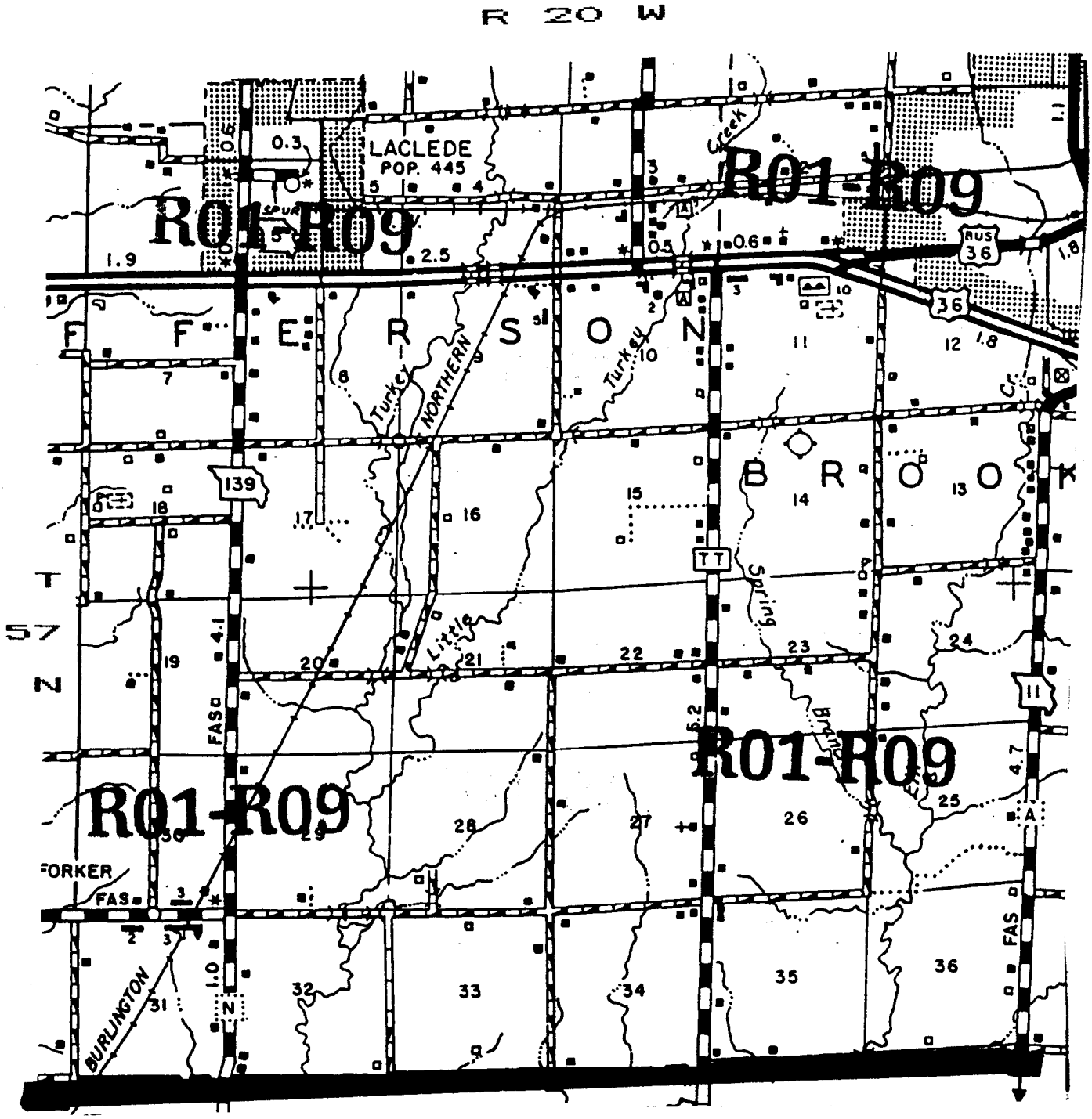

Date: AUG 0 1 1991	FCI-33 ACTUARIAL MAP	Page 20 of 22

R 19 W

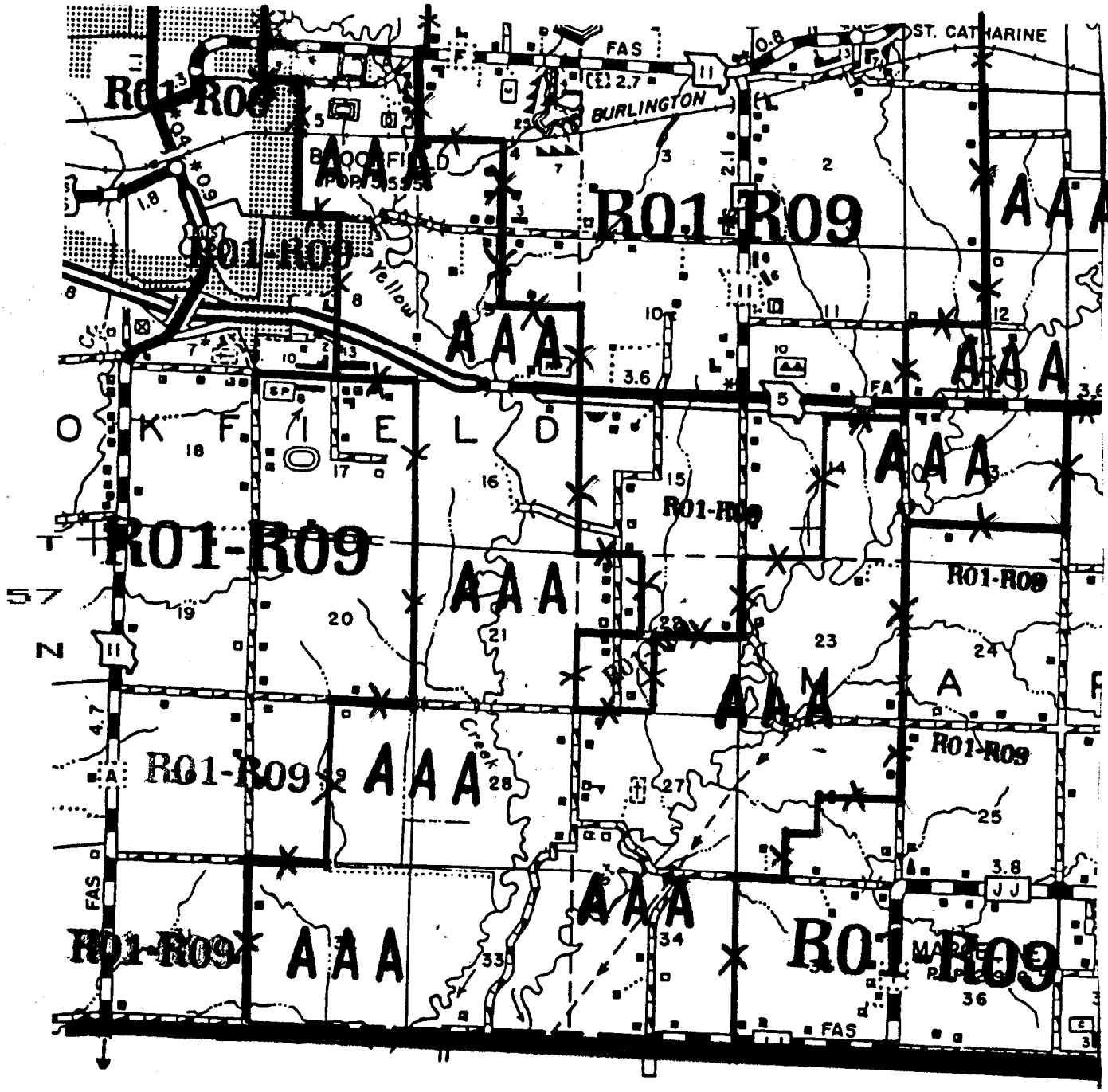

Date: AUG 0 1 1991	FCI-33 ACTUARIAL MAP	Page 21 of 22

R 18 W

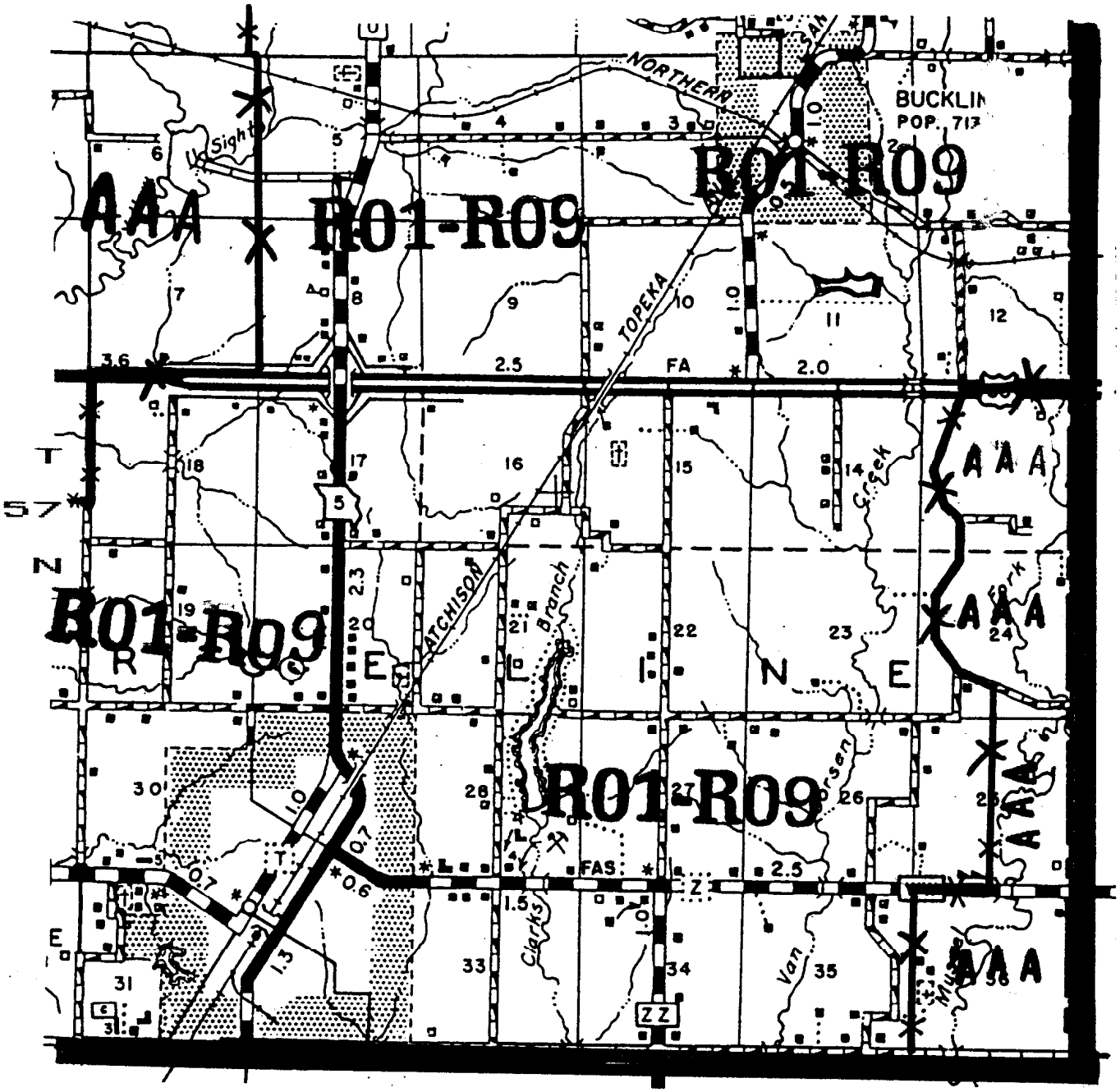

Date: AUG 01 1991	FCI-33 ACTUARIAL MAP	Page 22 of 22