FCI-33 Crop Insurance Actuarial Map

Prepared by the Springfield Regional Service Office

MAP INDEX

MONROE COUNTY, MICHIGAN
(26 - 115)

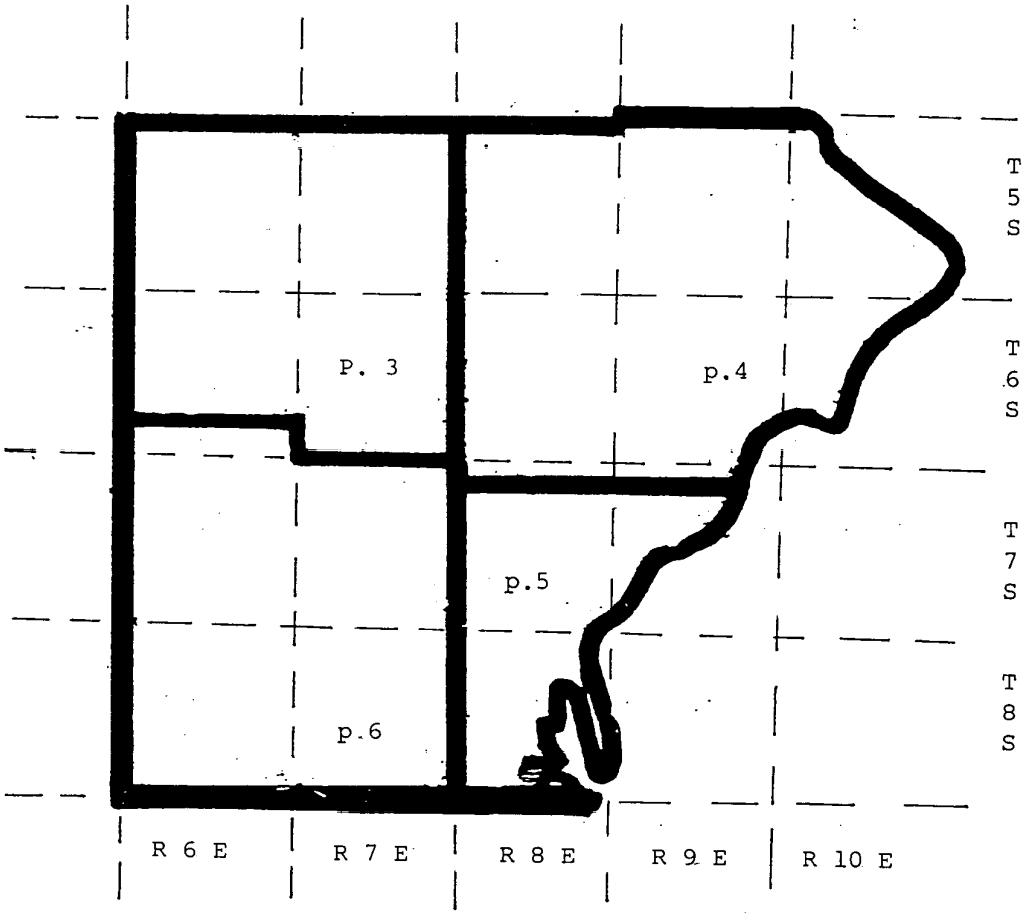

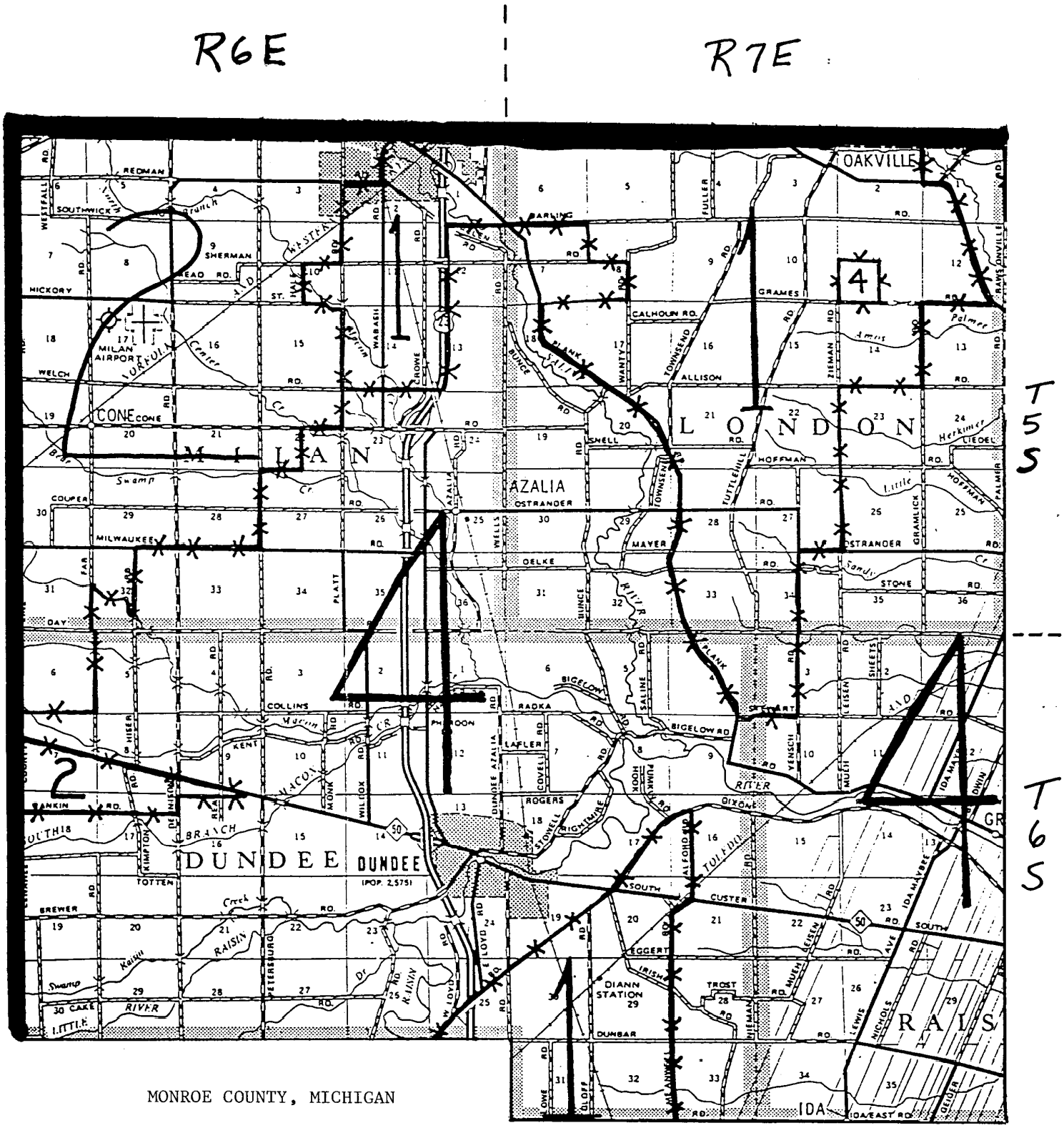

MONROE COUNTY, MICHIGAN

(26 - 115)

DATE: 9-2-98	FCI-33 ACTUARIAL MAP	PAGE 3 of 6

MONROE COUNTY, MICHIGAN (26 - 115)

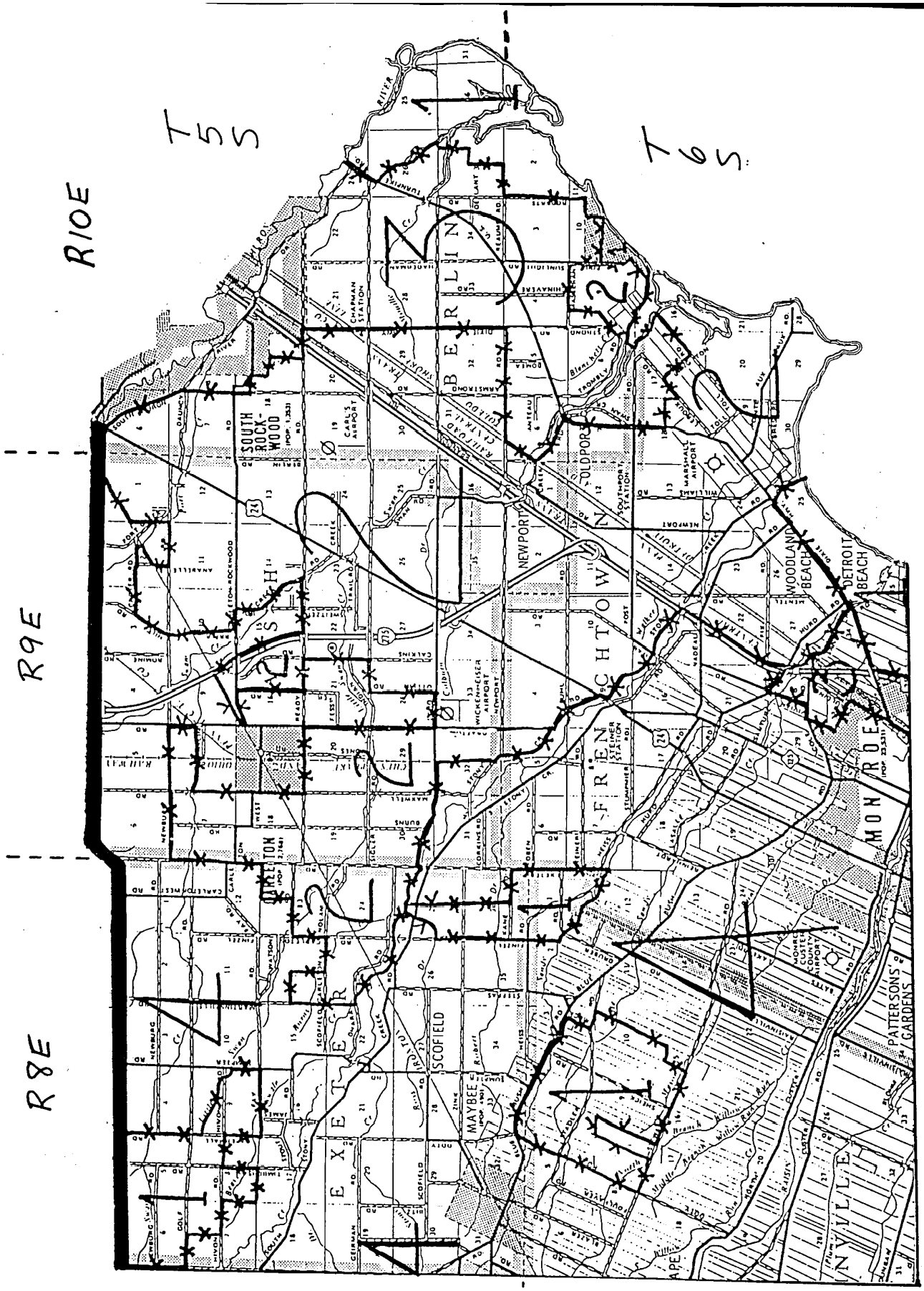

DATE: 9-2-98	FCI-33 ACTUARIAL MAP	PAGE 4 of 6

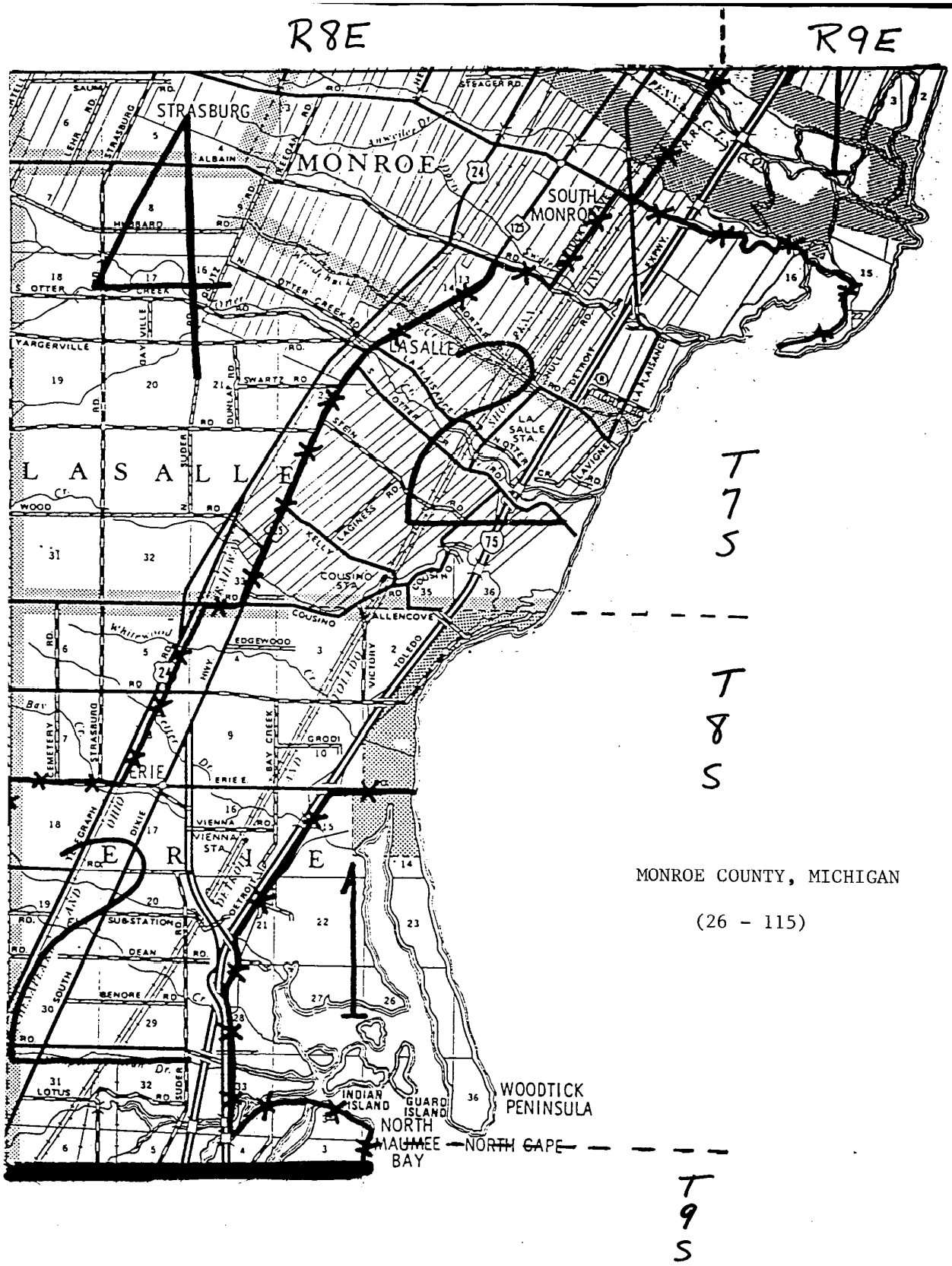

MONROE COUNTY, MICHIGAN

(26 - 115)

DATE: 9-2-98	FCI-33 ACTUARIAL MAP	PAGE 5 of 6

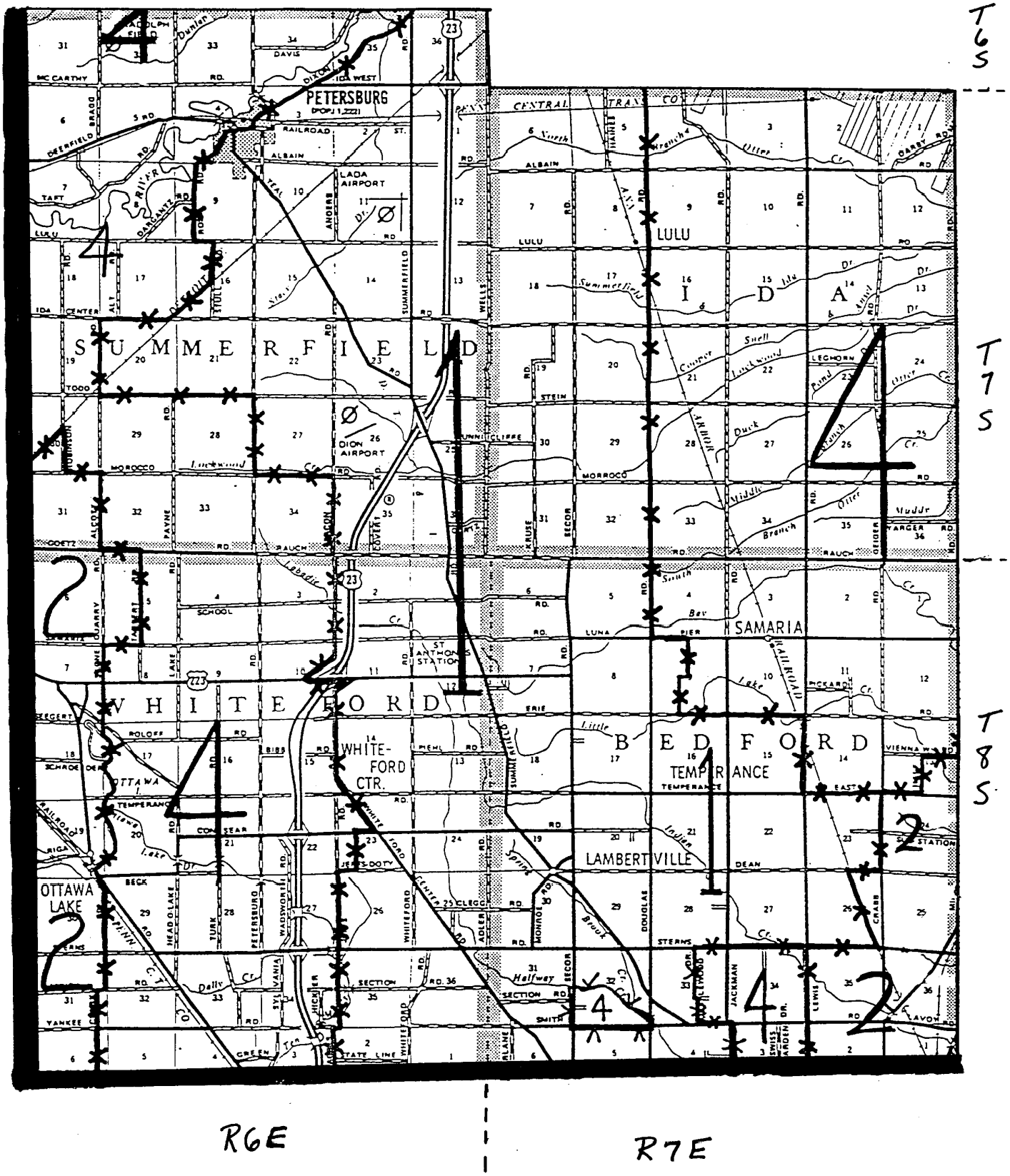

MONROE COUNTY, MICHIGAN (26 - 115)

DATE: 9-2-98	FCI-33 ACTUARIAL MAP	PAGE 6 of 6