LEE COUNTY
IOWA

I N·D E X

19-111

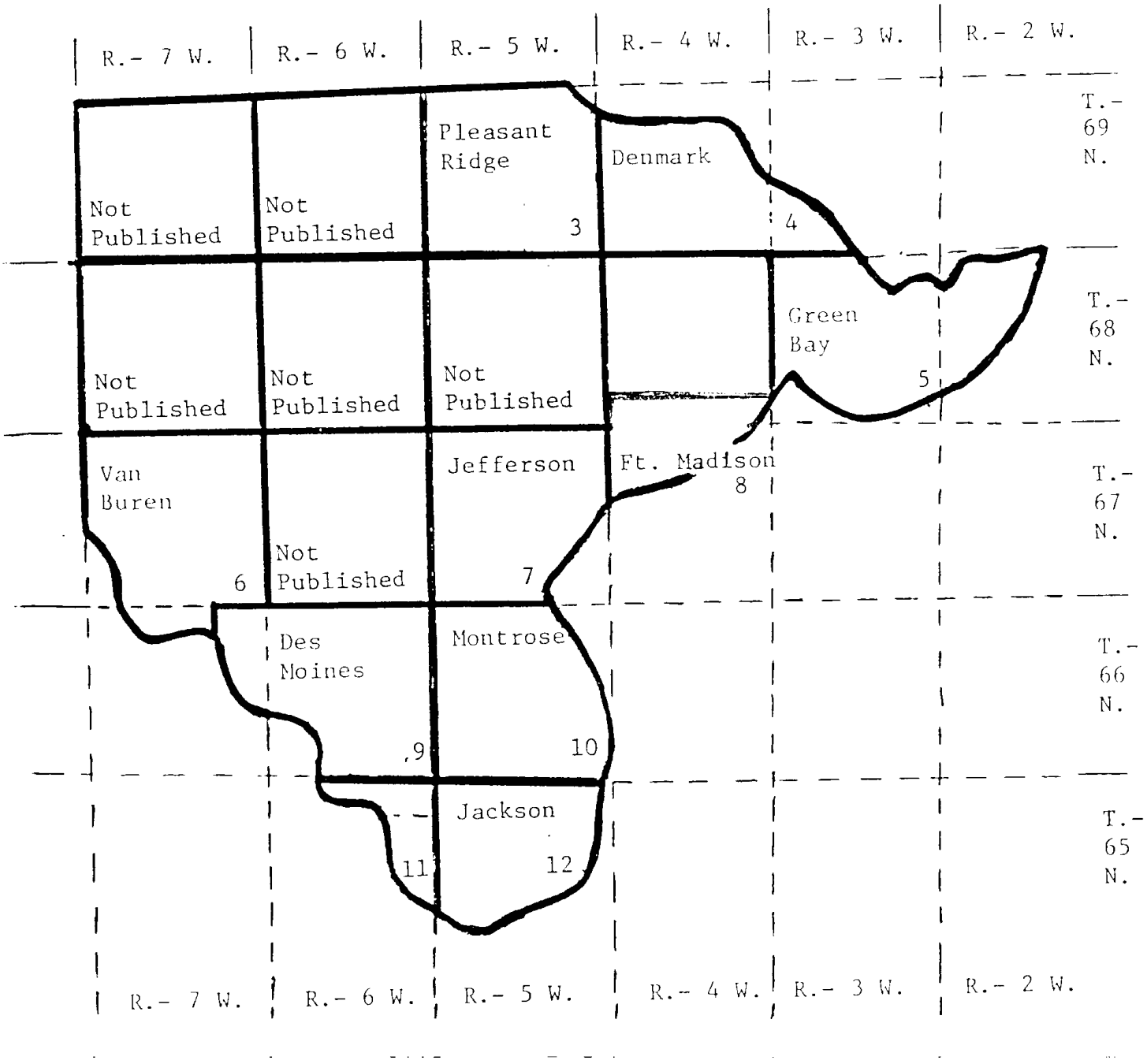

19-111

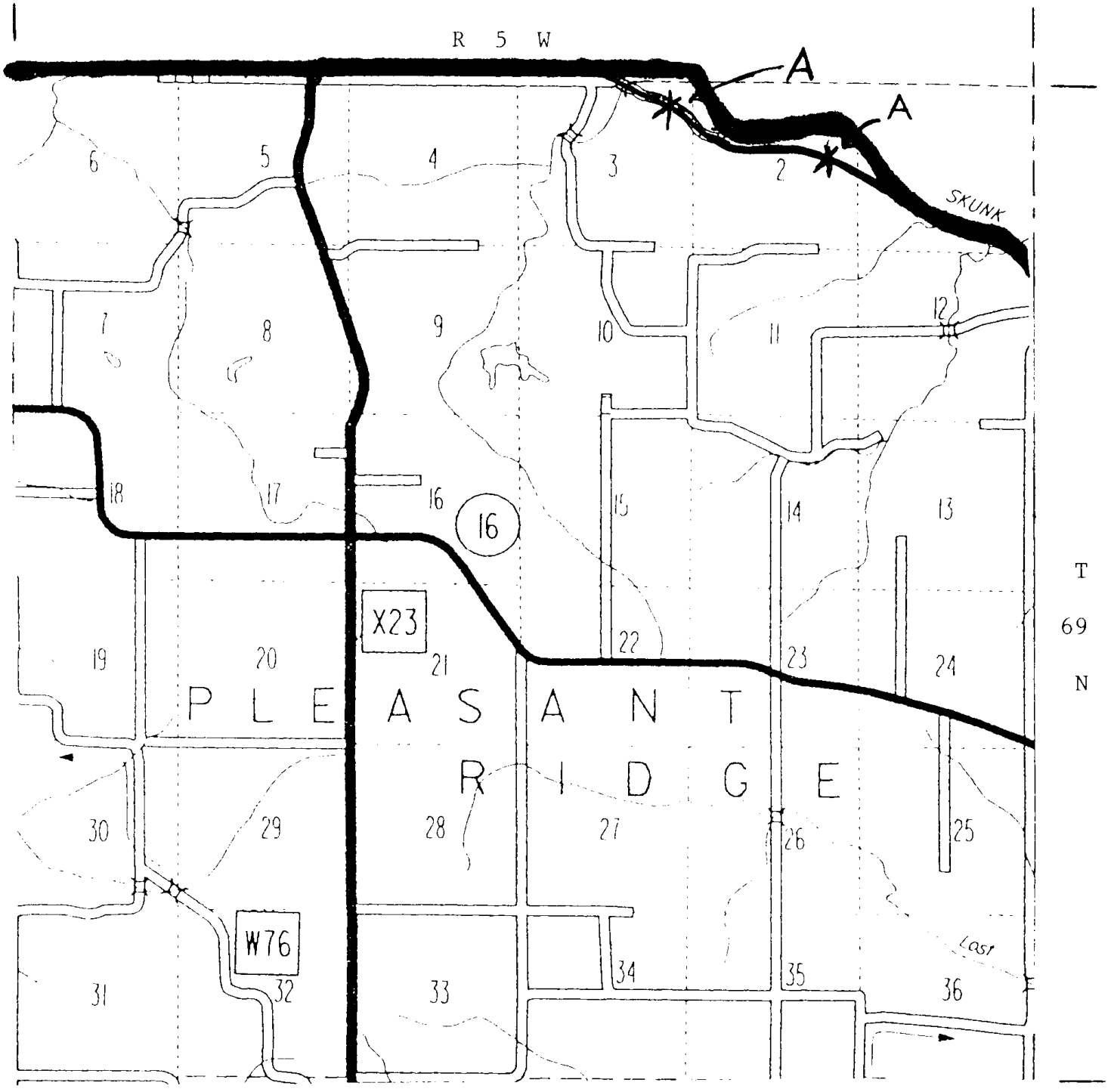
R 5 W
A
A
SKUNK
1
2
3
4
5
6
7
8
9
10
11
12
13
14
15
16
16
17
18
19
20
21
22
23
24
25
26
27
28
29
30
31
32
33
34
35
36
X23
W76
PLEASANT RIDGE
T 69 N

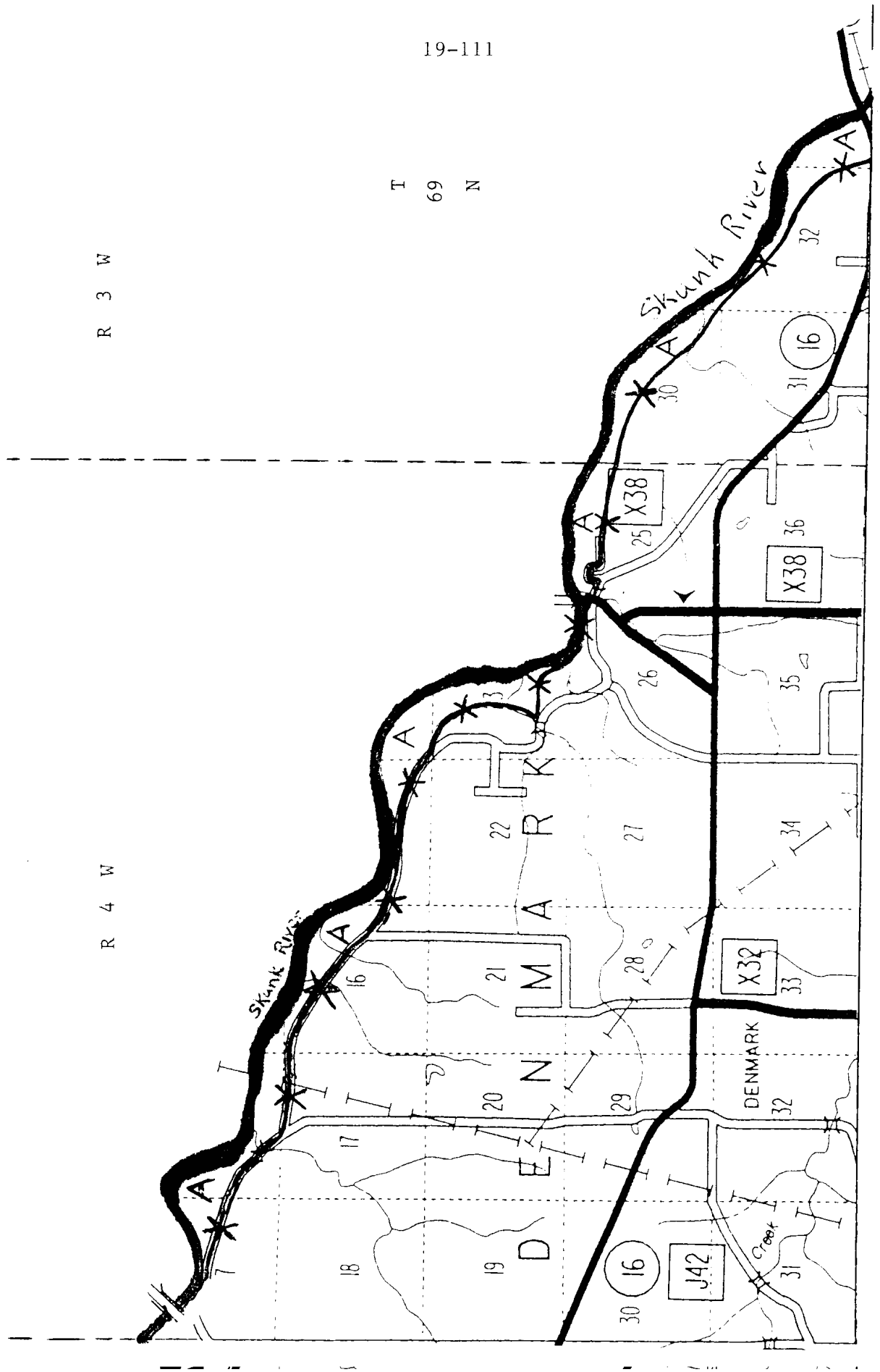
19-111
T 69 N
R 3 W
R 4 W
Skunk River
Skunk River
DENMARK
DELAWARE
X38
X38
X32
J42
16
16
Creek

19-111

Land so designated is insurable by contacting the Regional Service Office for applicable rate.
T 68 N
R 2 W
R 3 W
GREEN BAY
SKUNK RIVER
WEVER
Levee
X50
J50
J48
61
BN

19-111

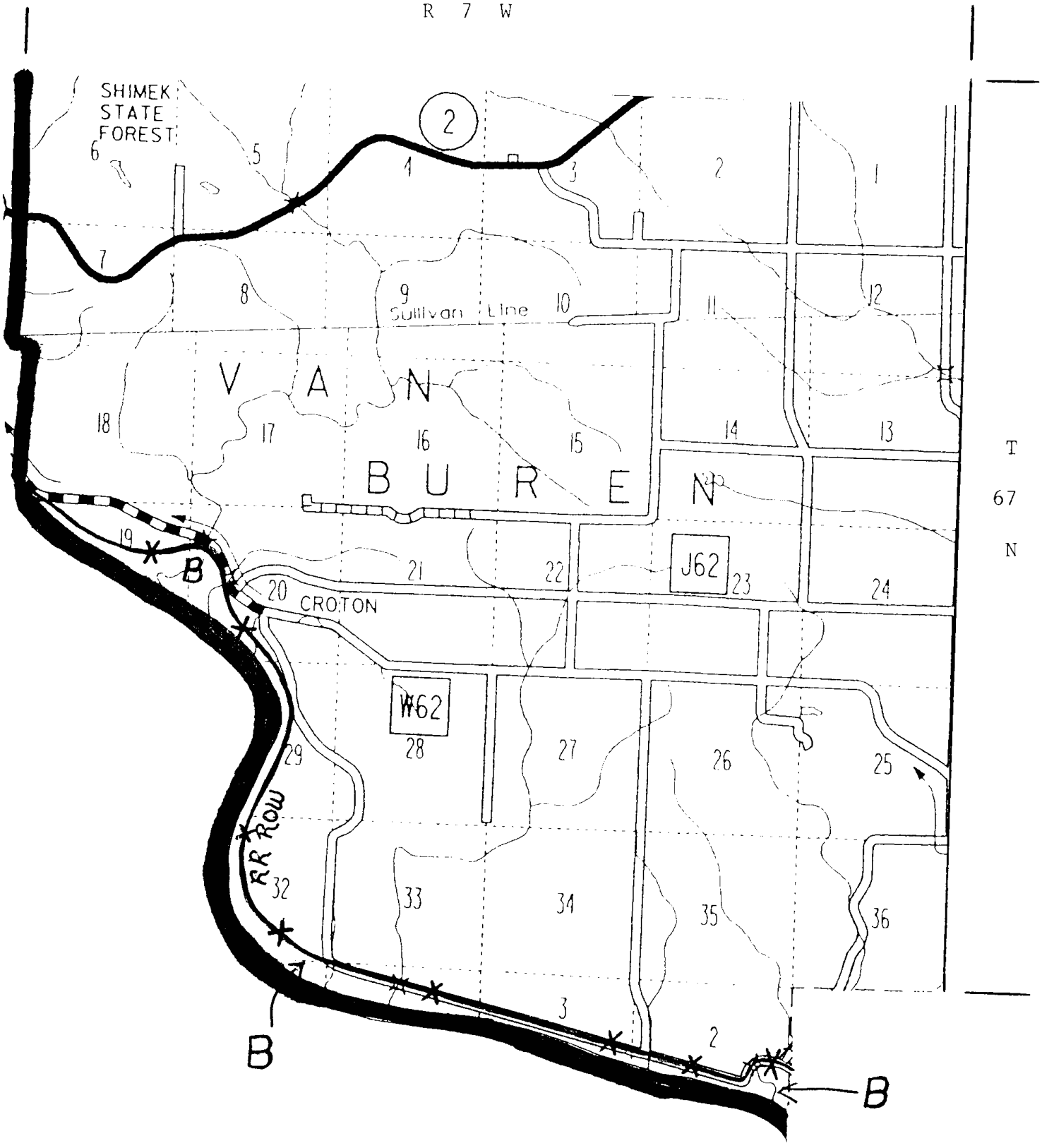
R 7 W
T 67 N
SHIMEK STATE FOREST
2
Sullivan Line
V A N B U R E N
CROTON
J62
W62
RR ROW
B
B
B

Land so designated is insurable by contacting the Regional Service Office for applicable rate.

19-111

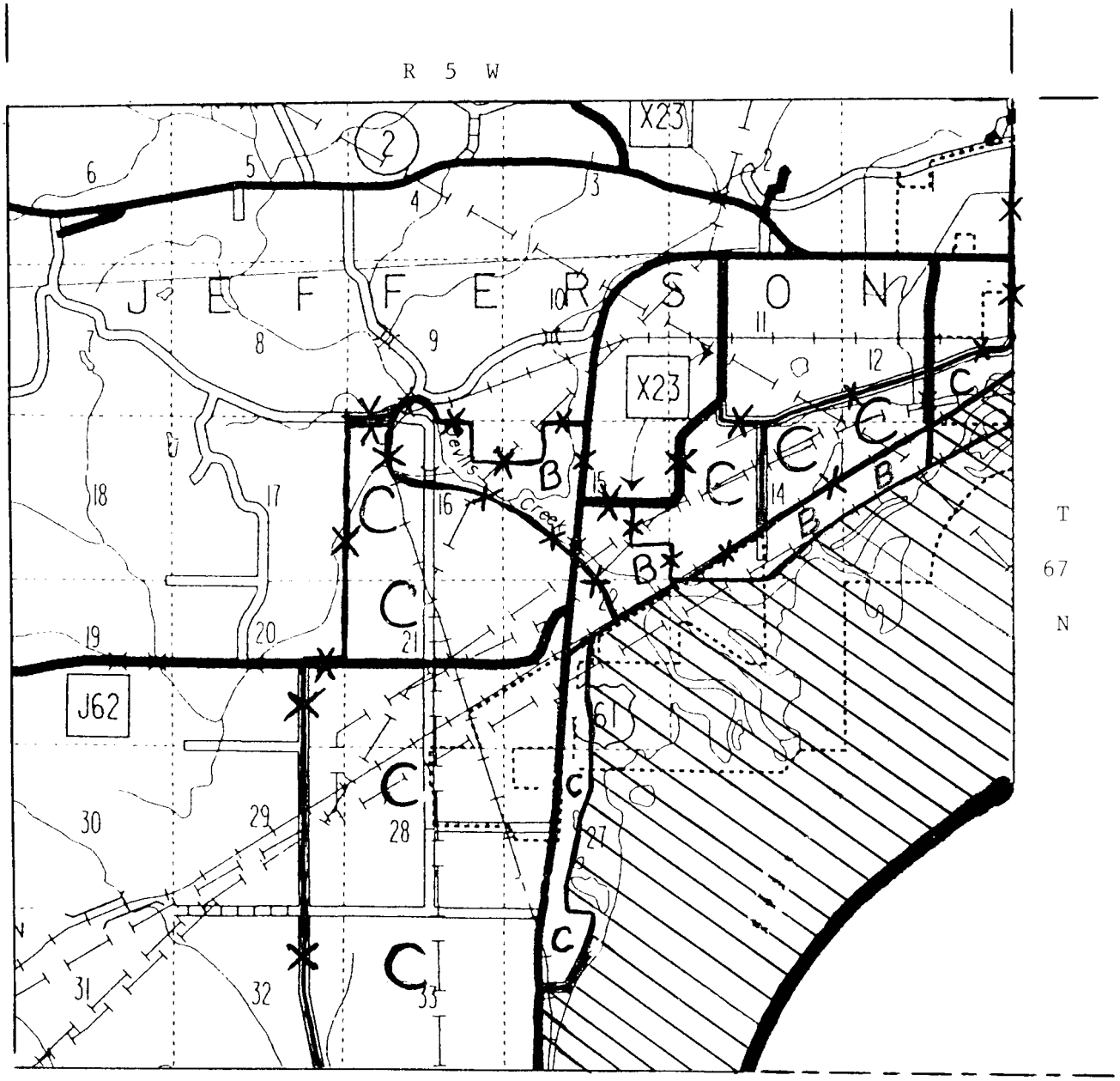

19-111

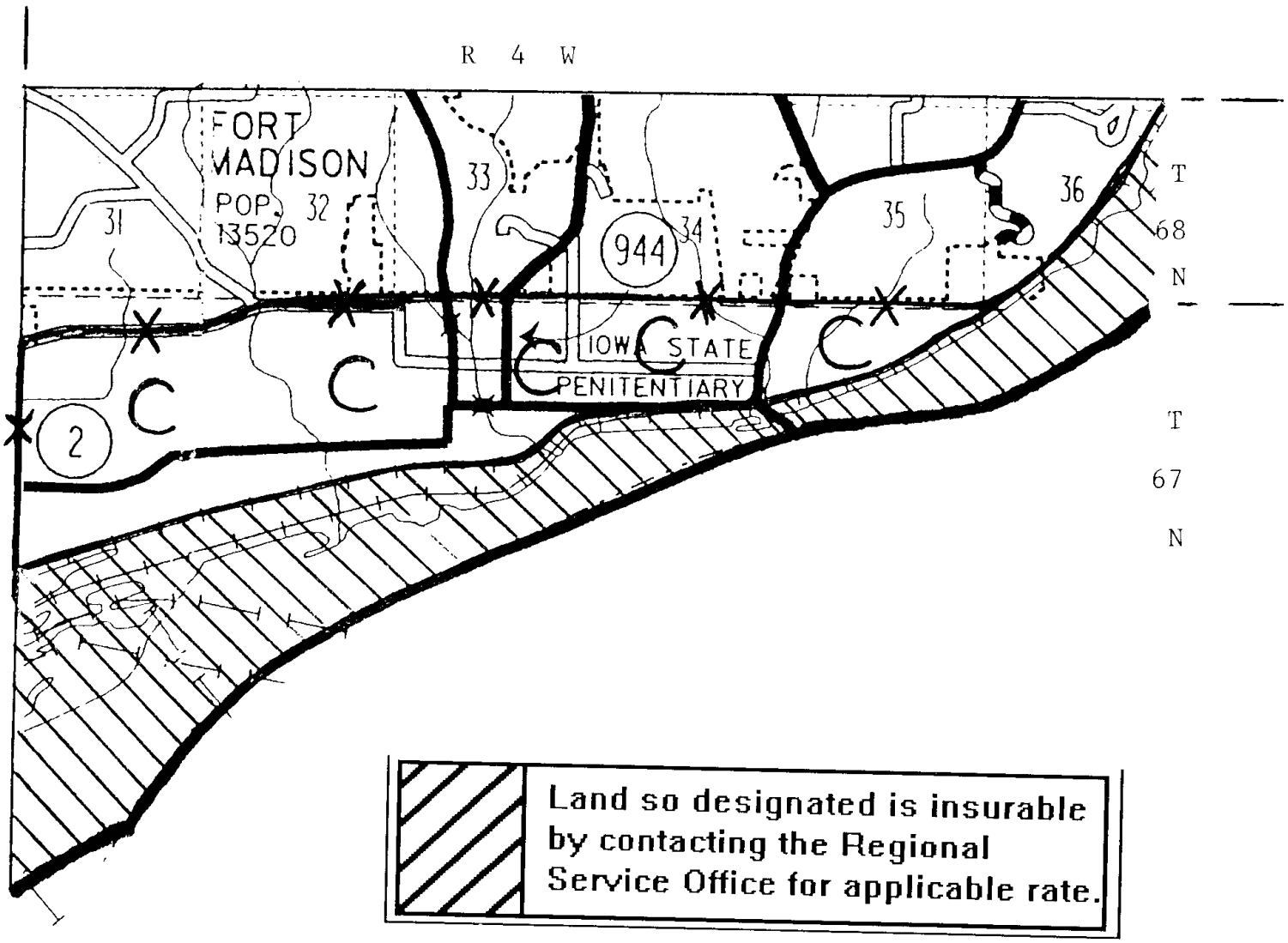
R 4 W
FORT MADISON
POP. 13520
31
32
33
34
35
36
944
IOWA STATE PENITENTIARY
2
C
T 68 N
T 67 N
Land so designated is insurable by contacting the Regional Service Office for applicable rate.

19-111

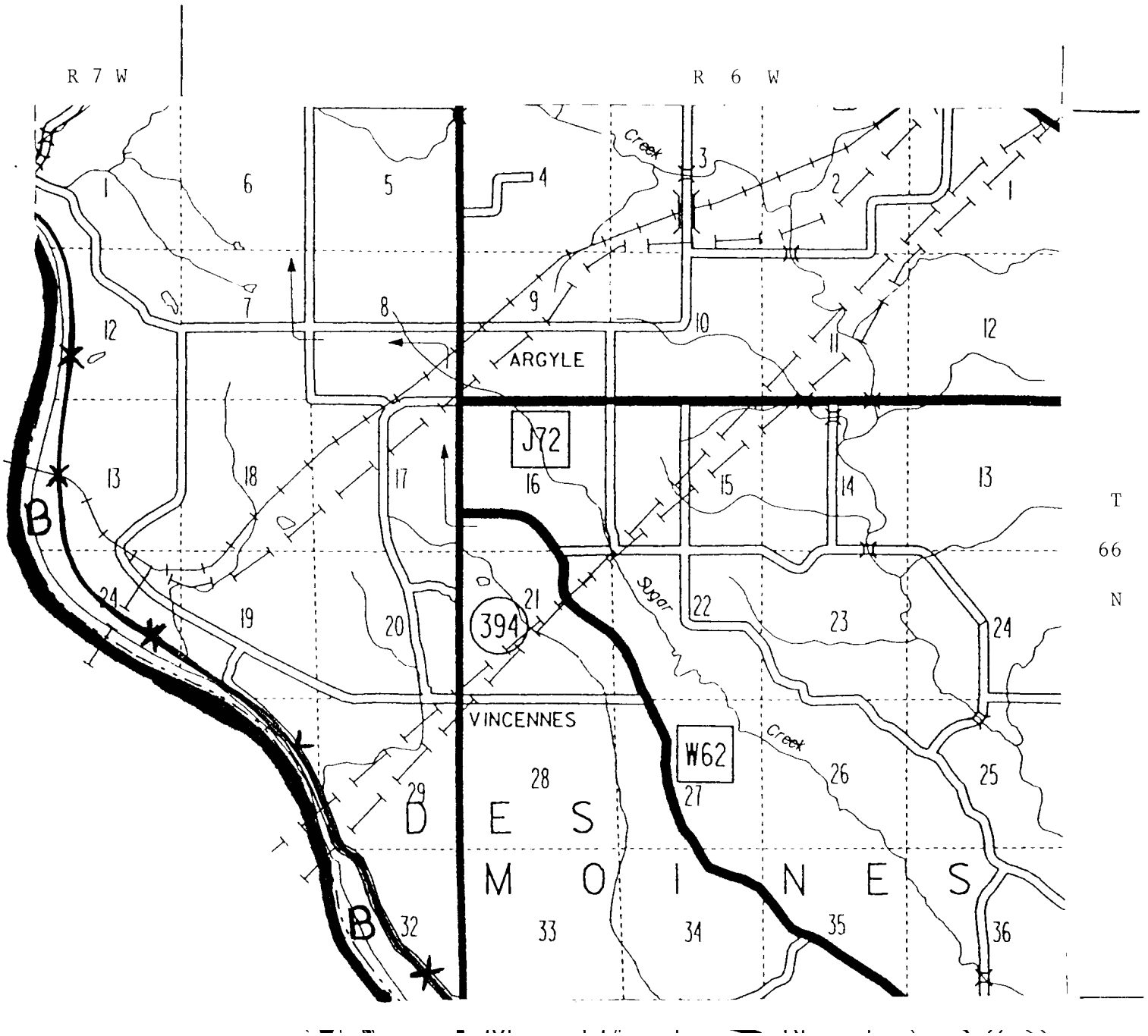
R 7 W
R 6 W
T
66
N
ARGYLE
J72
394
VINCENNES
W62
Sugar
Creek
Creek
D E S
M O I N E S
B
B
1
2
3
4
5
6
7
8
9
10
11
12
12
13
13
14
15
16
17
18
19
20
21
22
23
24
24
25
26
27
28
29
32
33
34
35
36

19-111

R 5 W

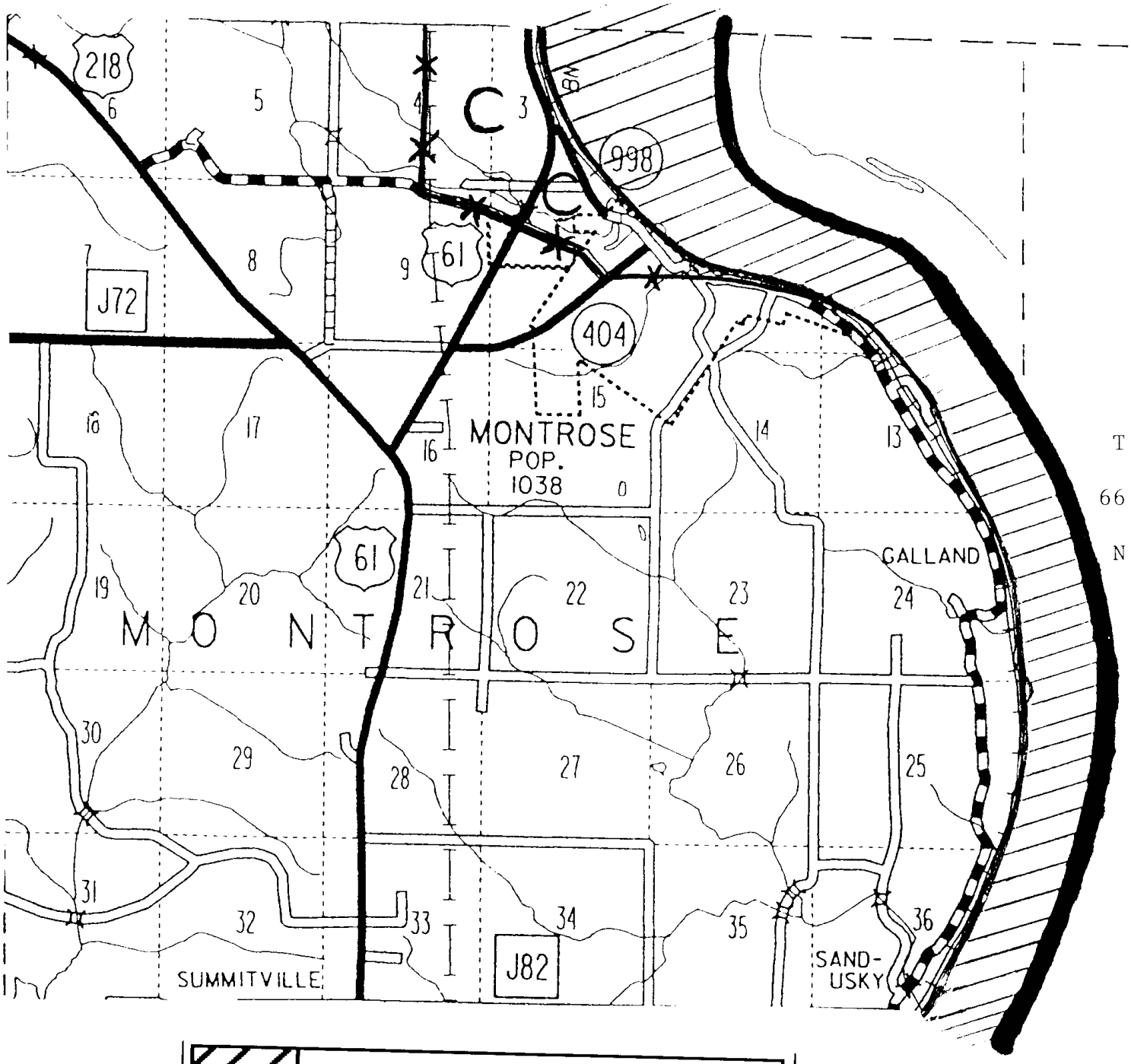

Land so designated is insurable by contacting the Regional Service Office for applicable rate.

19-111

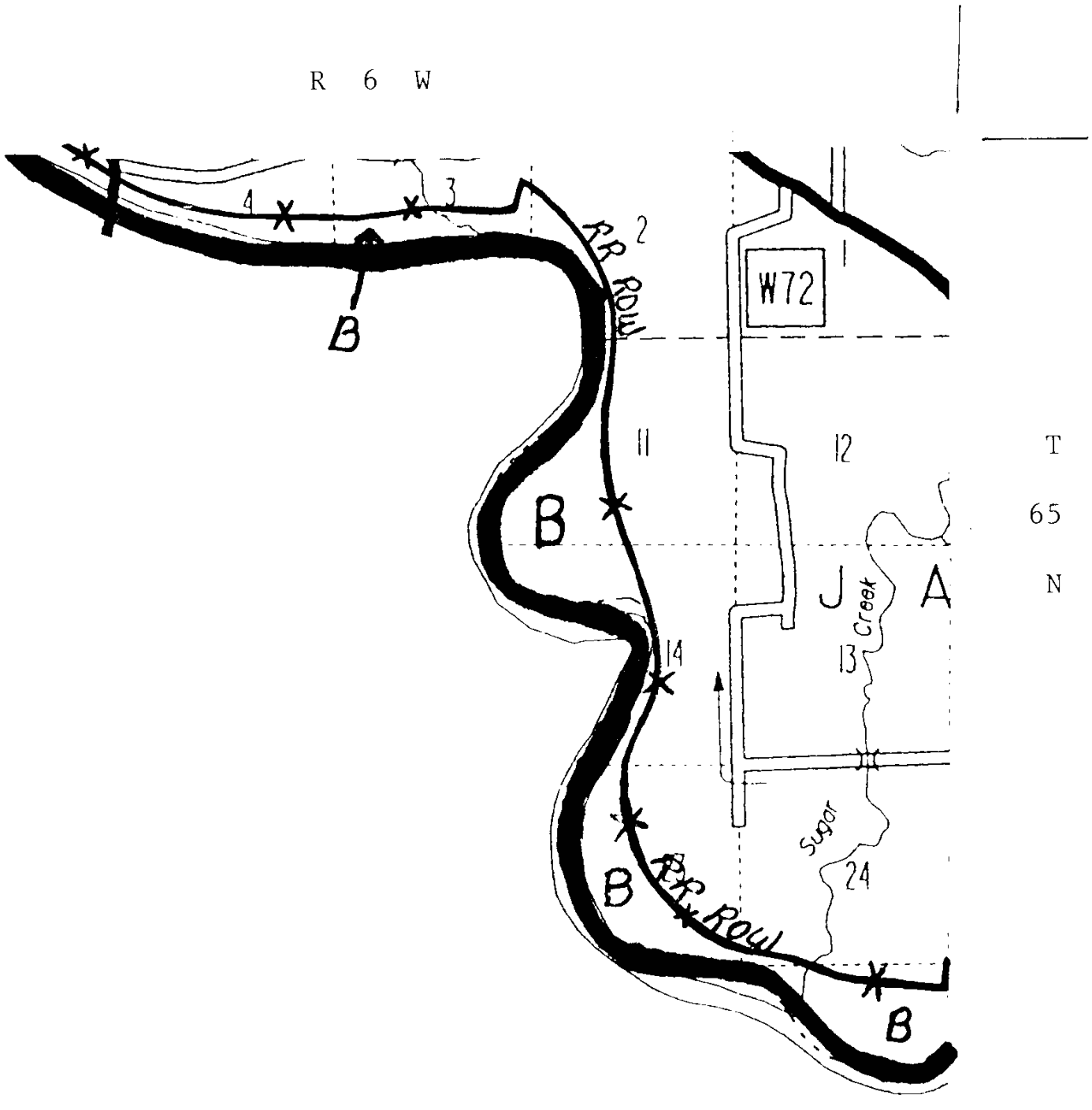

19-111

R 5 W

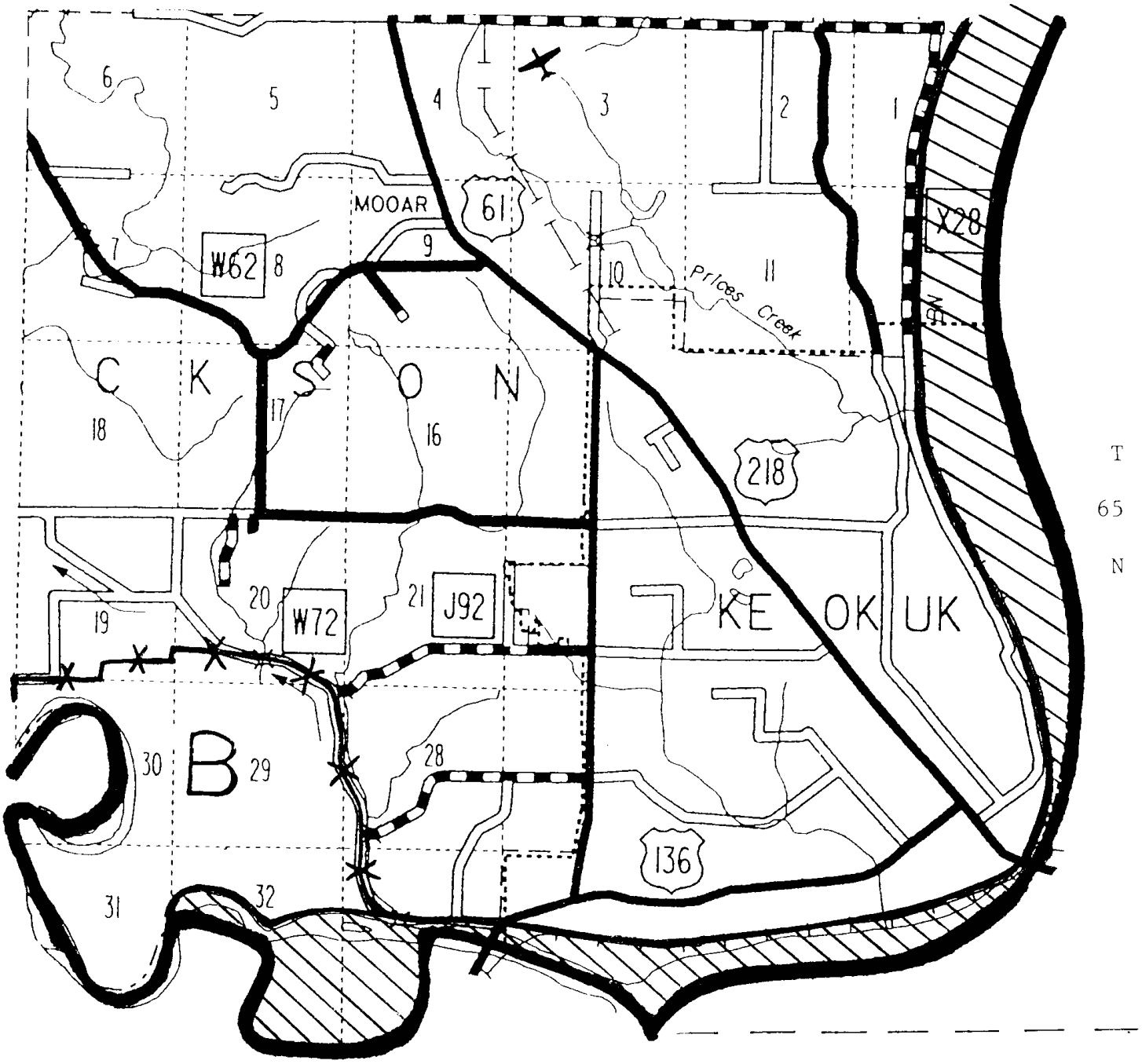

Land so designated is insurable by contacting the Regional Service Office for applicable rate.