Date Prepared 02-15-83

2

GENERAL HIGHWAY AND TRANSPORTATION MAP

ADAMS COUNTY

(18-001) INDIANA

PREPARED BY THE
DIVISION OF PLANNING
INDIANA DEPARTMENT OF HIGHWAYS
IN COOPERATION WITH THE
U. S. DEPARTMENT OF TRANSPORTATION
FEDERAL HIGHWAY ADMINISTRATION

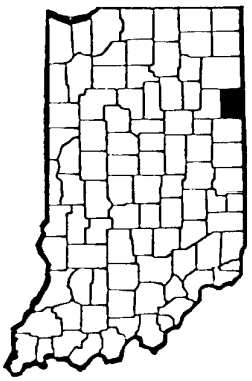

SCALE-MILES



	R-13-E	R-14-E	R-15-E
T-28-N	PREBLE P. 9	ROOT P. 10	UNION P. 12
T-27-N	KIRKLAND P. 7	WASHINGTON P. 14	ST.MARYS P. 11
T-26-N	FRENCH P. 4	MONROE P. 8	BLUE CREEK P. 3
T-25-N	HARTFORD P. 5	WABASH P. 13	JEFFERSON P. 6

TOWNSHIP	Pages
BLUE CREEK	3
FRENCH	4
HARTFORD	5
JEFFERSON	6
KIRKLAND	7
MONROE	8
PREBLE	9
ROOT	10
ST. MARYS	11
UNION	12
WABASH	13
WASHINGTON	14

Date Prepared 2-15-83 Sheet Number 3

BLUE CREEK (18-001)

R 15 E

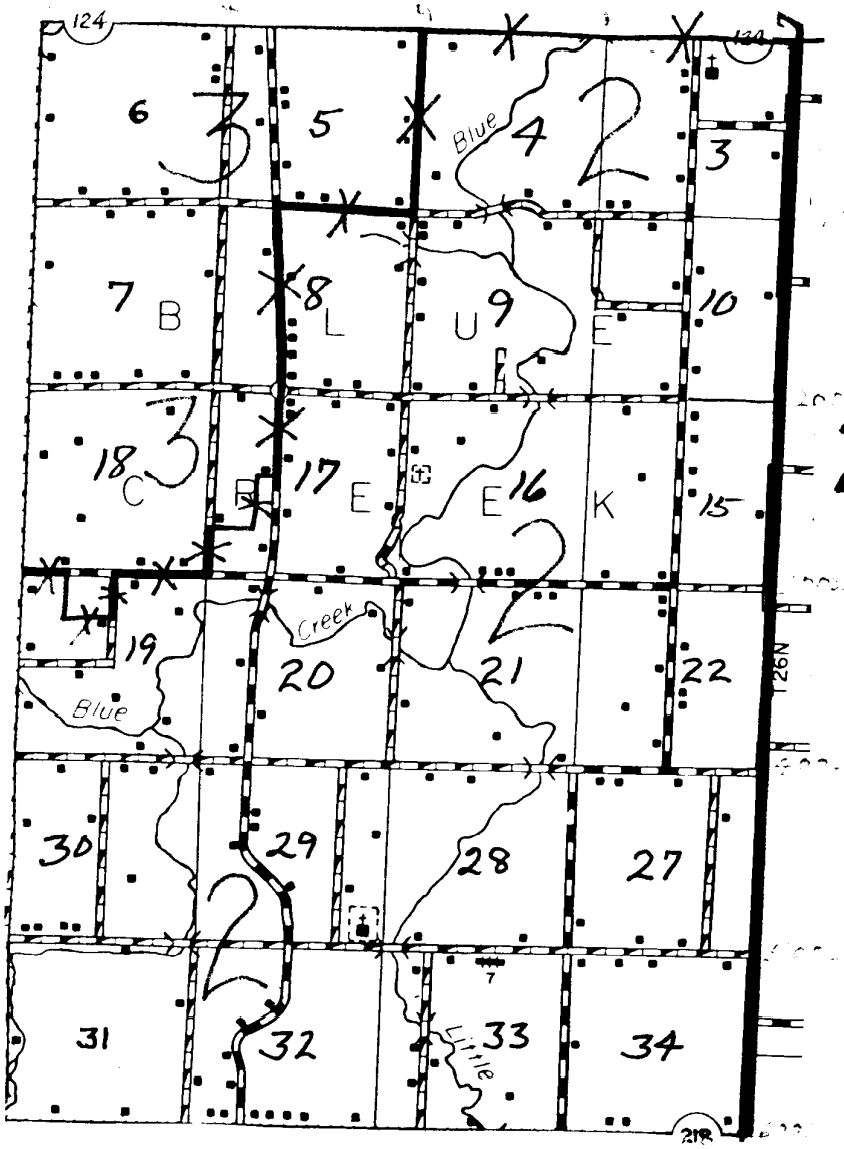

Date Prepared 2-13-83 Sheet Number 4

FRENCH (18-001)

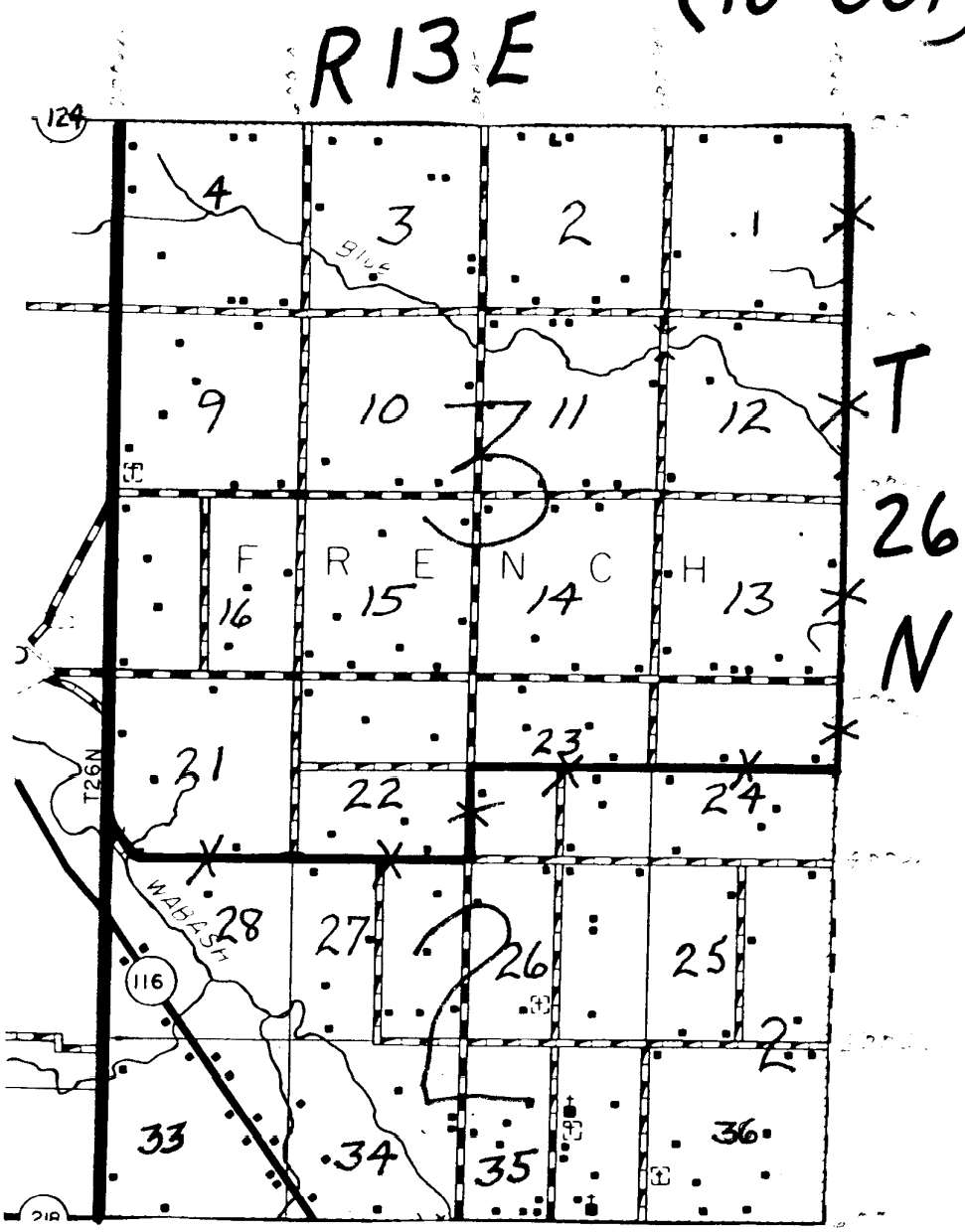

Date Prepared 2-15-83 Sheet Number 5

HARTFORD (18-001)

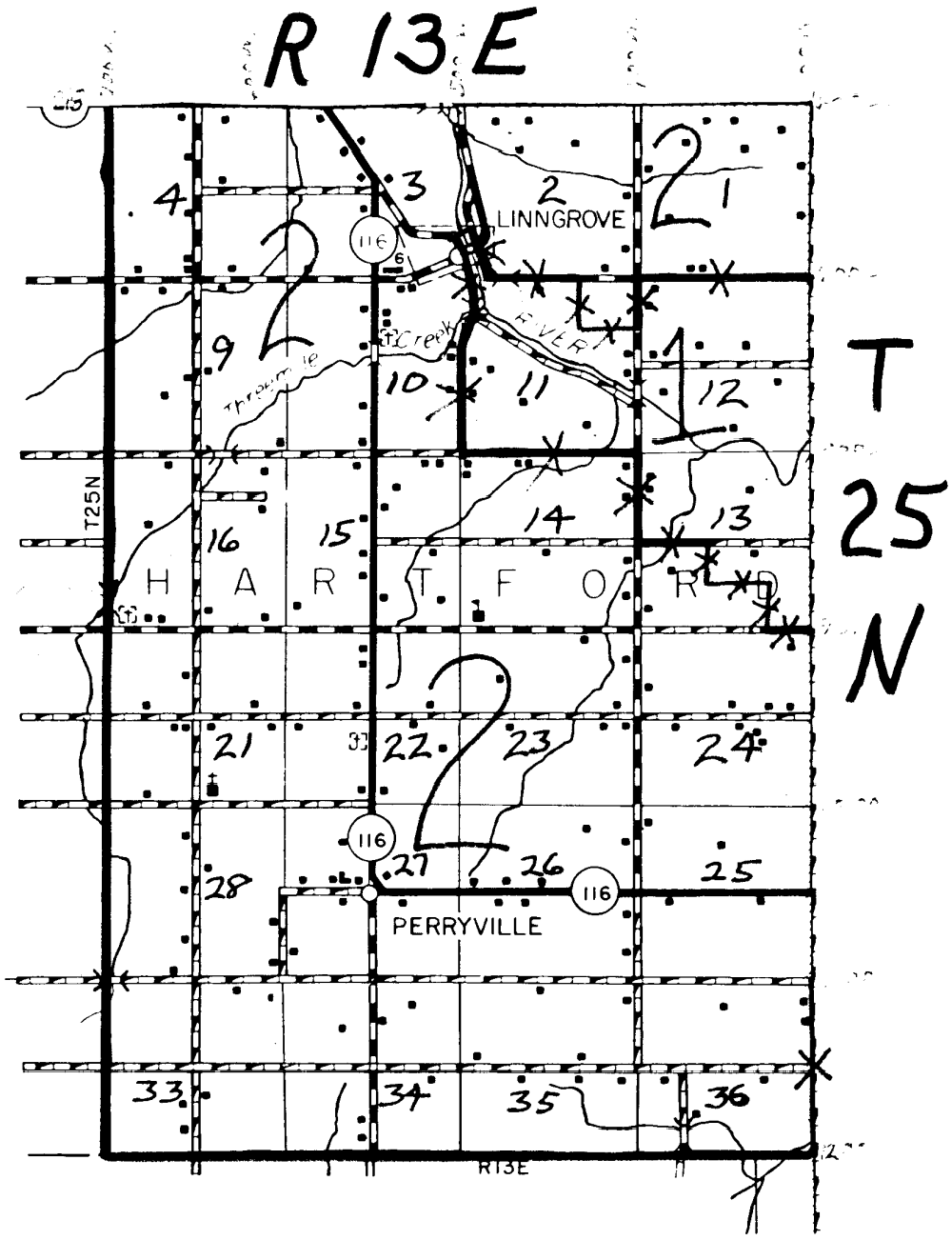

Date Prepared 2-15-83 Sheet Number 6

JEFFERSON

(18-001)

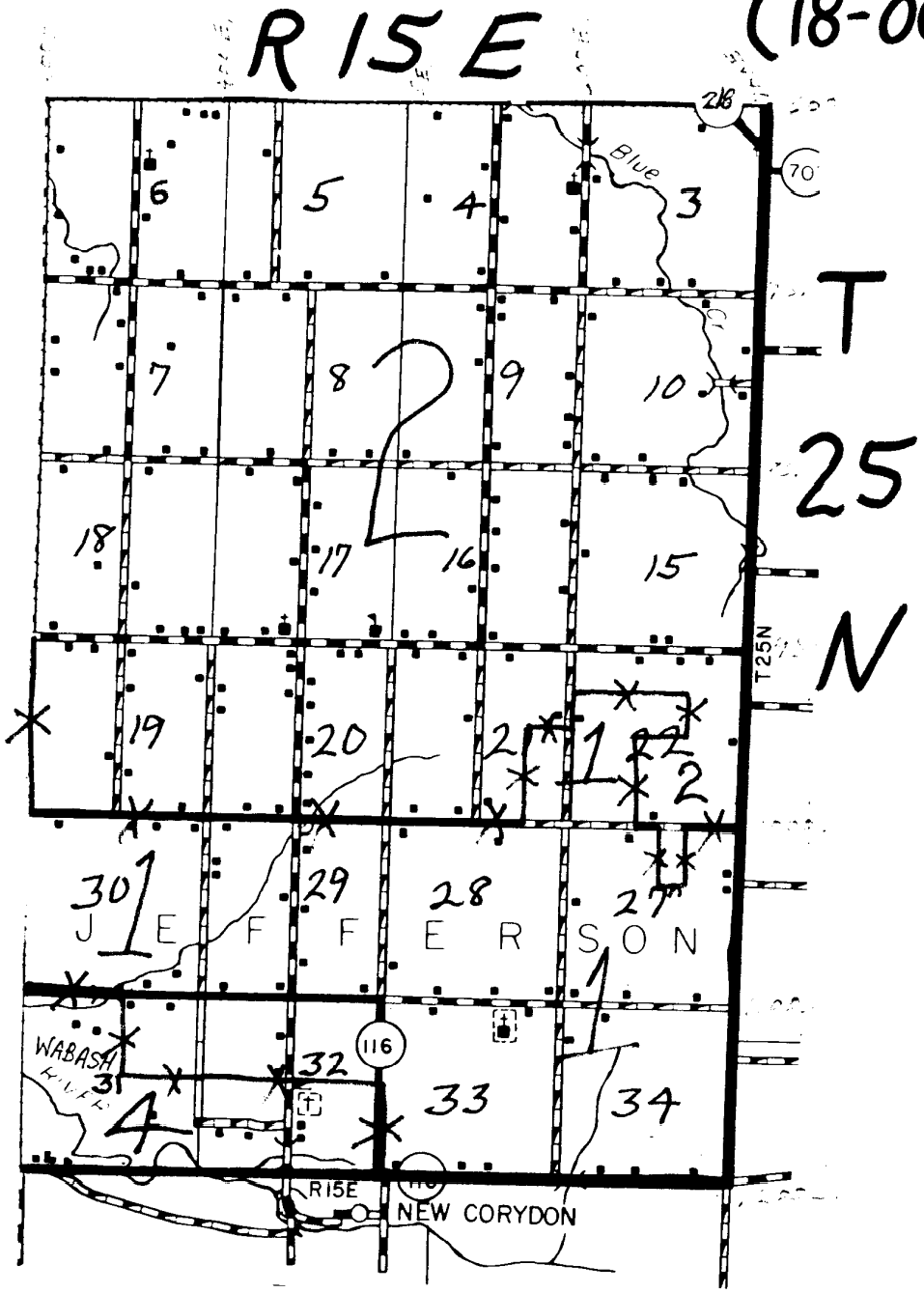

Date Prepared 2-15-93 Sheet Number 7

KIRKLAND

R13E (18-001)

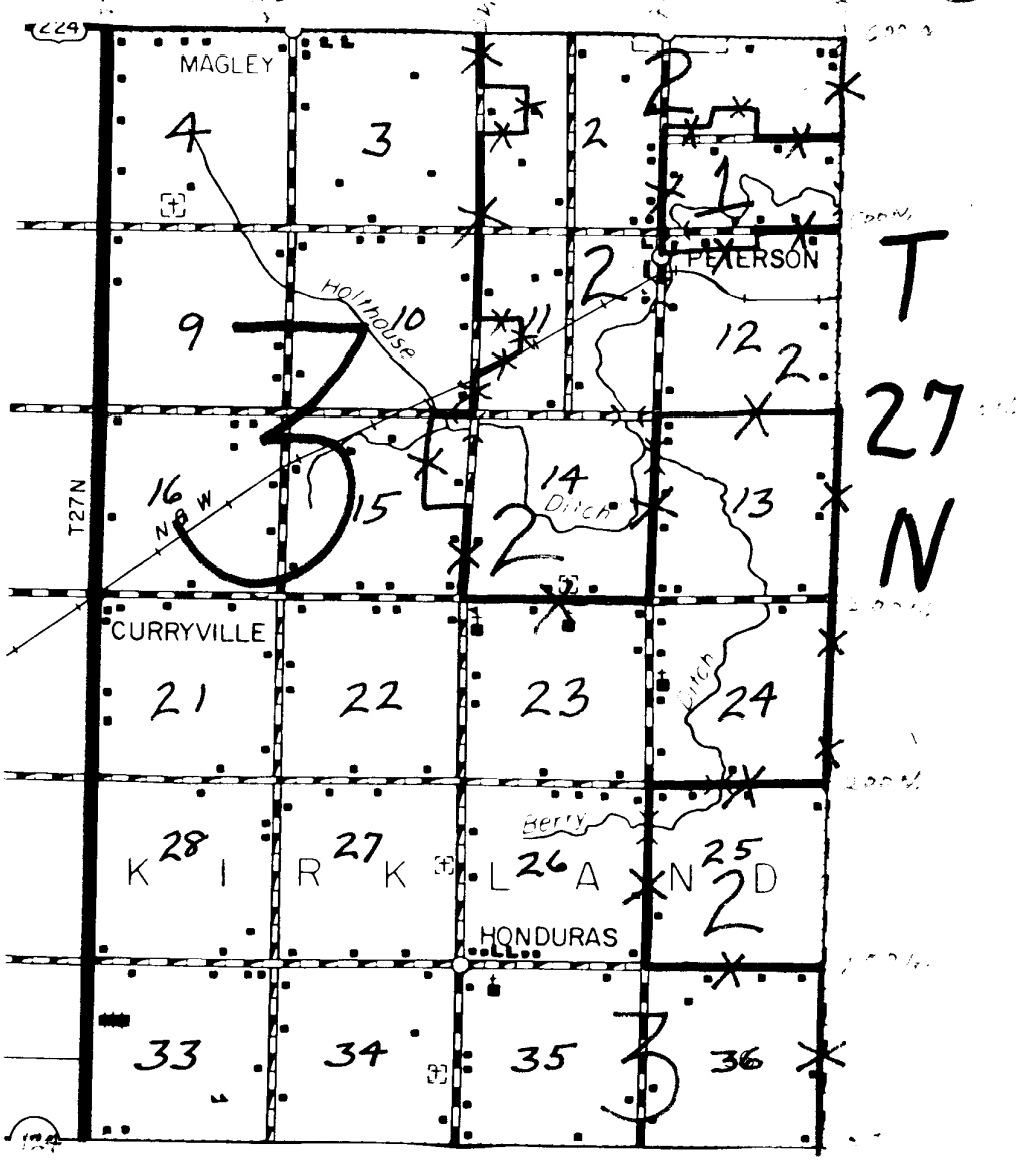

Date Prepared 2-15-83 Sheet Number 8

MONROE (18-001)

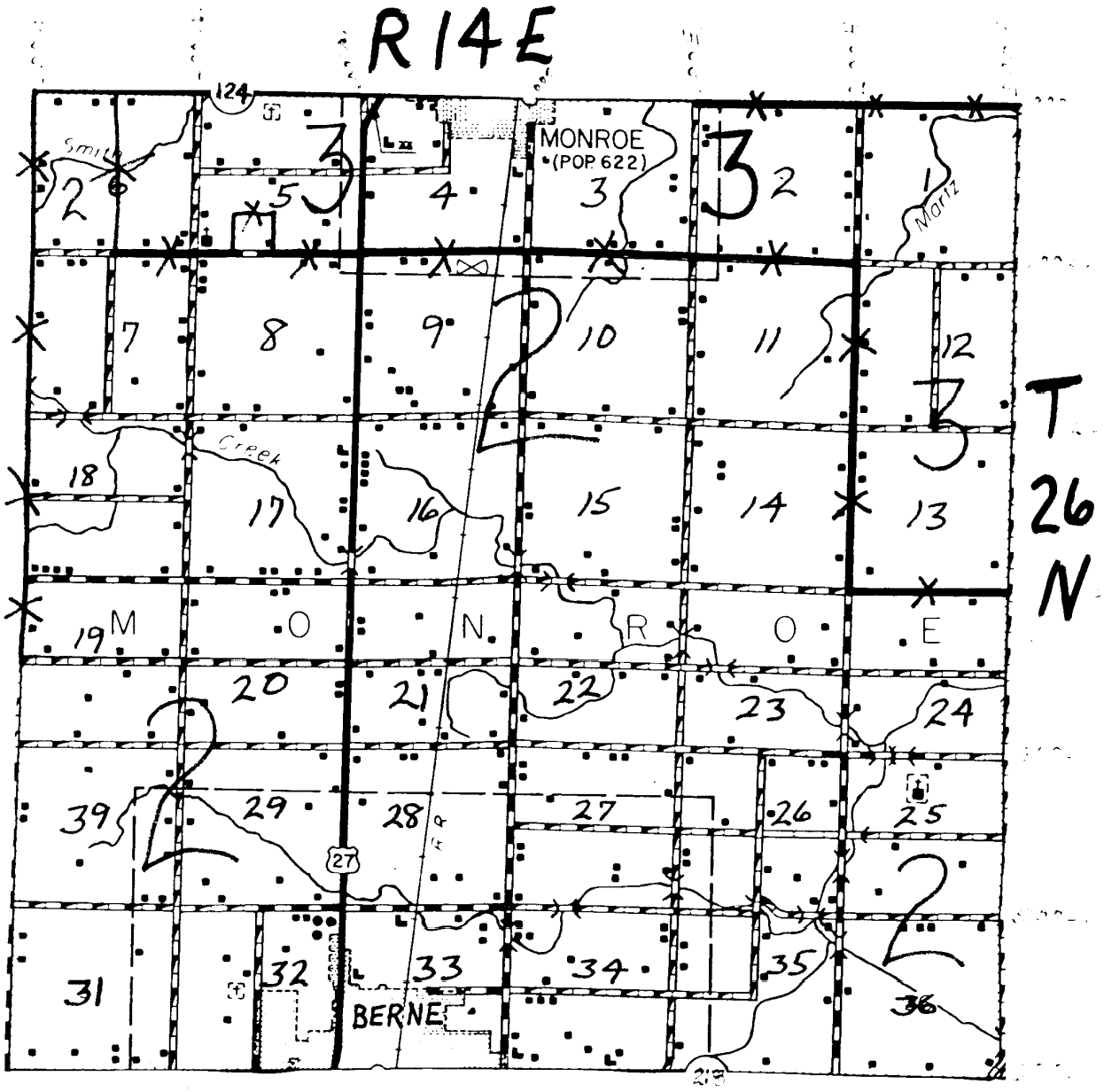

Date Prepared 2-15-83 Sheet Number 9

PREBLE (18-001)

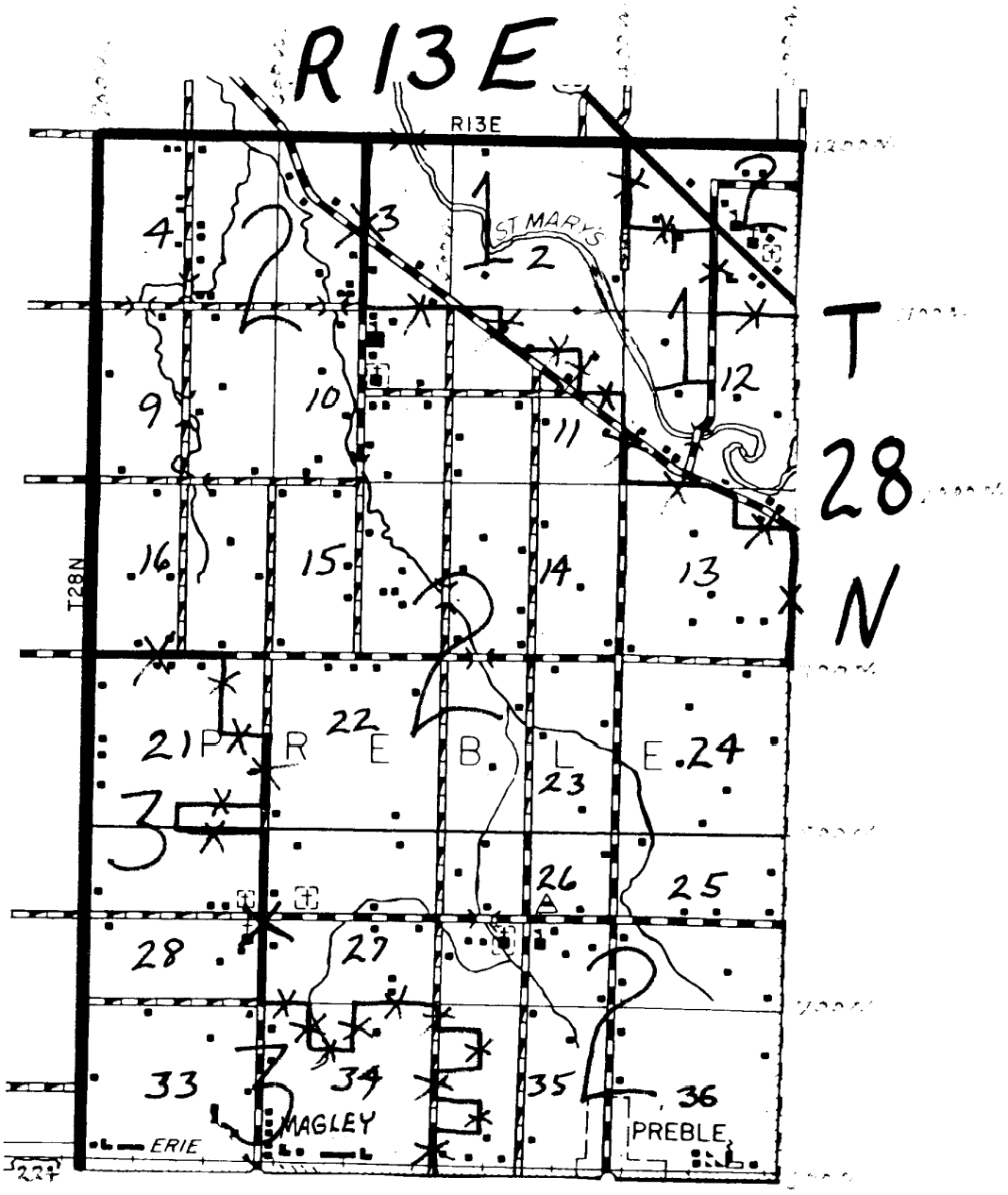

Date Prepared 2-15-83 Sheet Number 10

ROOT (18-001)

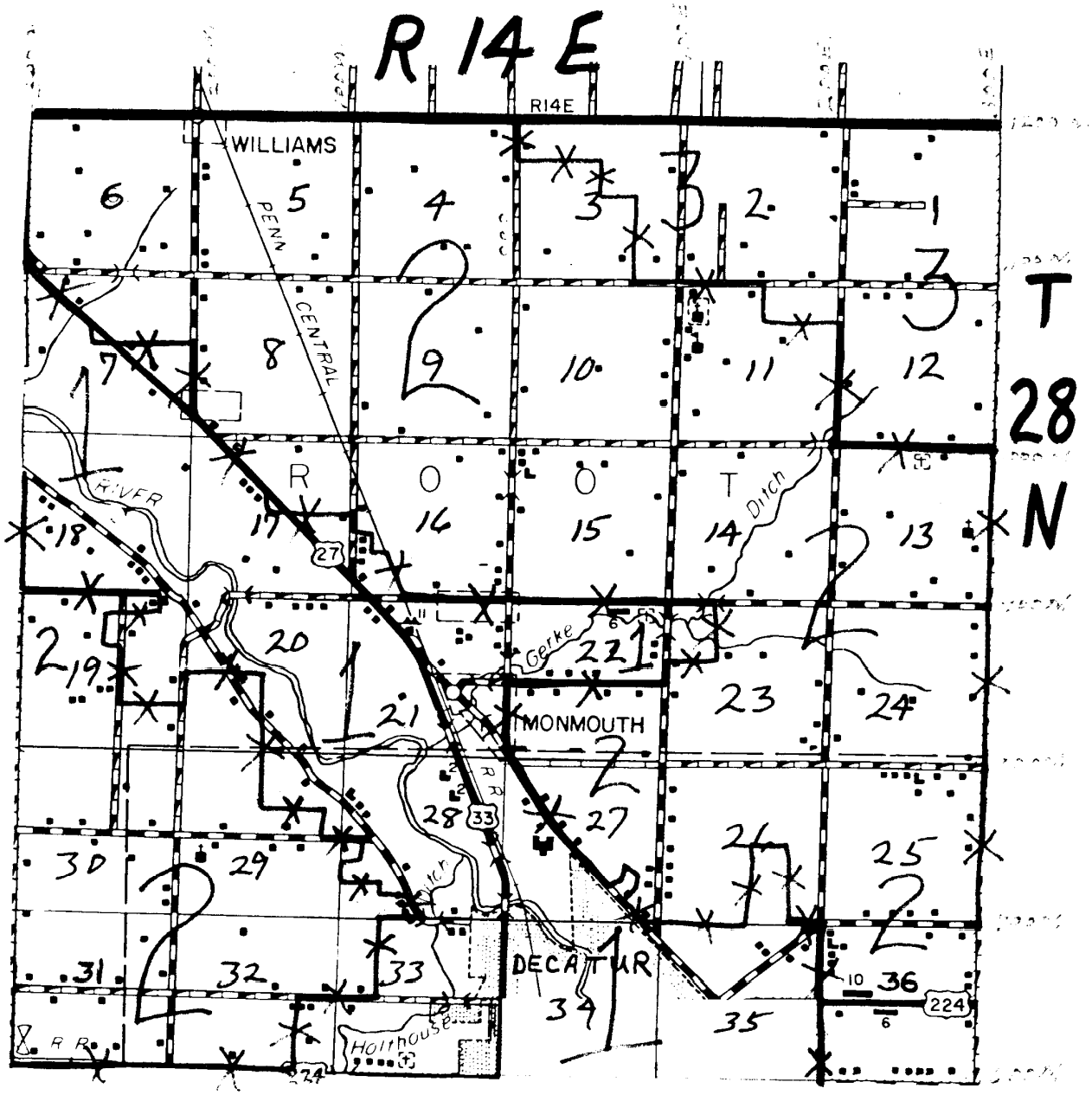

Date Prepared 2-15-83 Sheet Number 11

ST. MARYS (18-001)

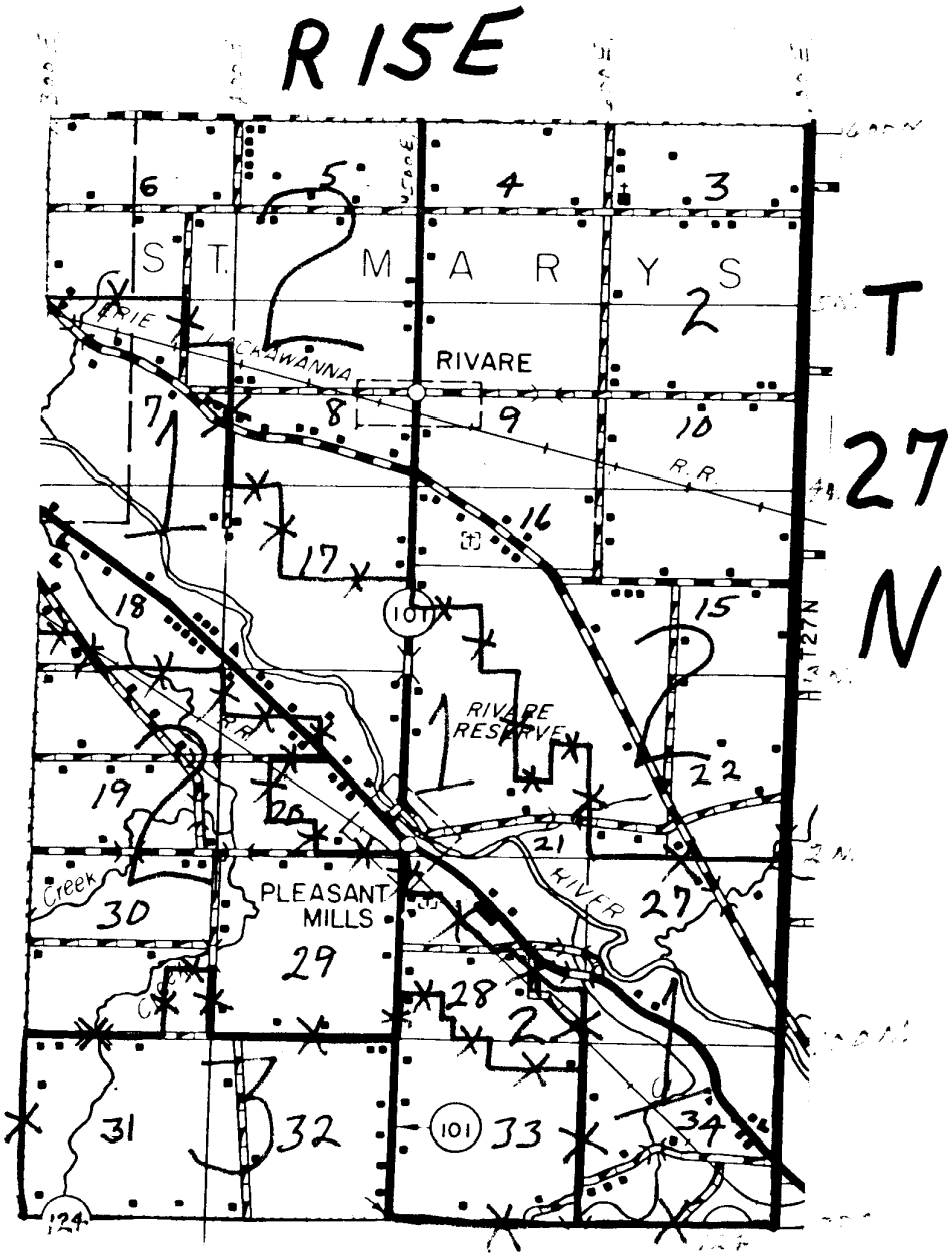

Date Prepared 2-15-83 Sheet Number 12

UNION (18-001)

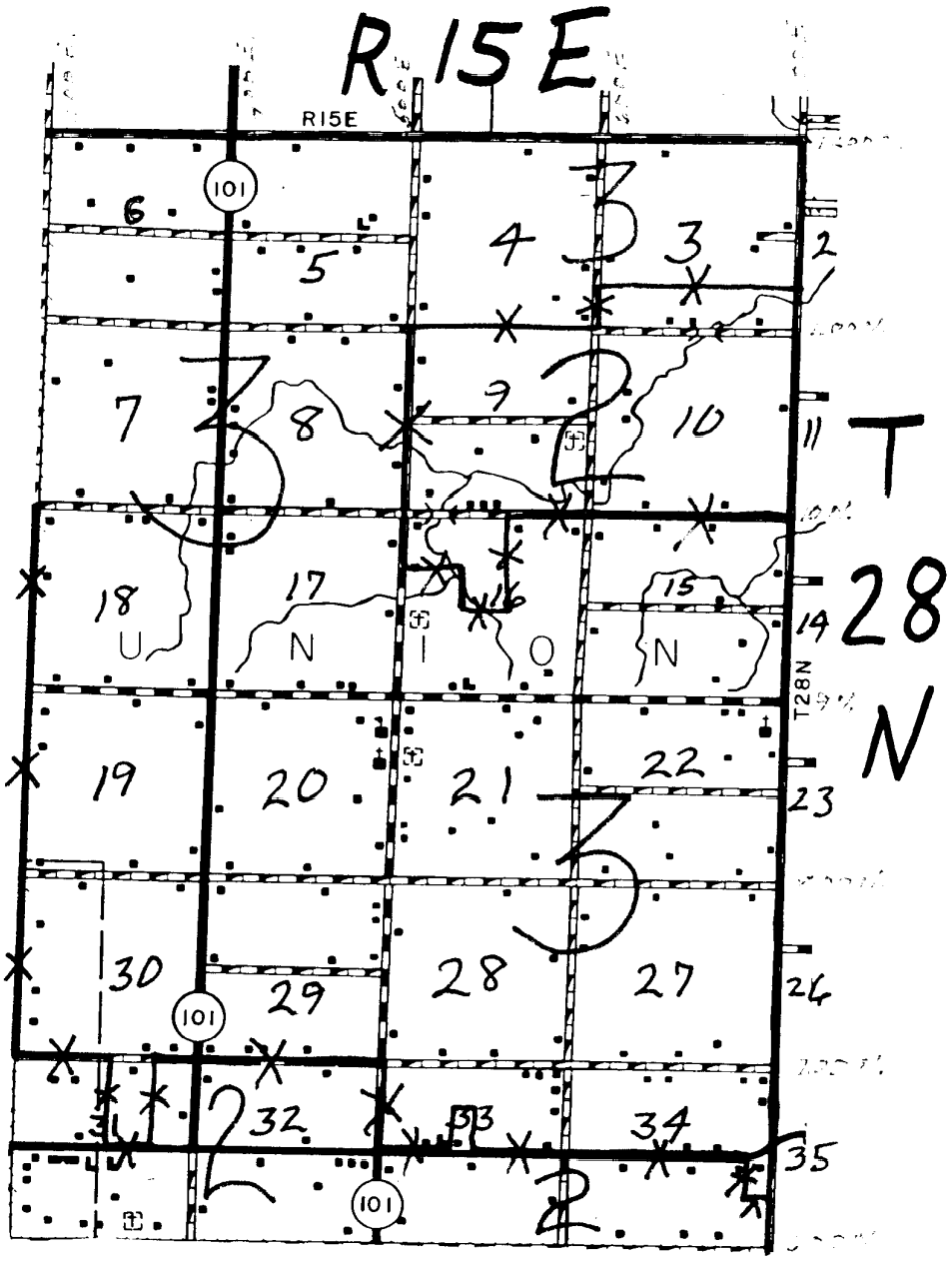

Date Prepared 2-15-83 Sheet Number 13

WABASH (18-001)

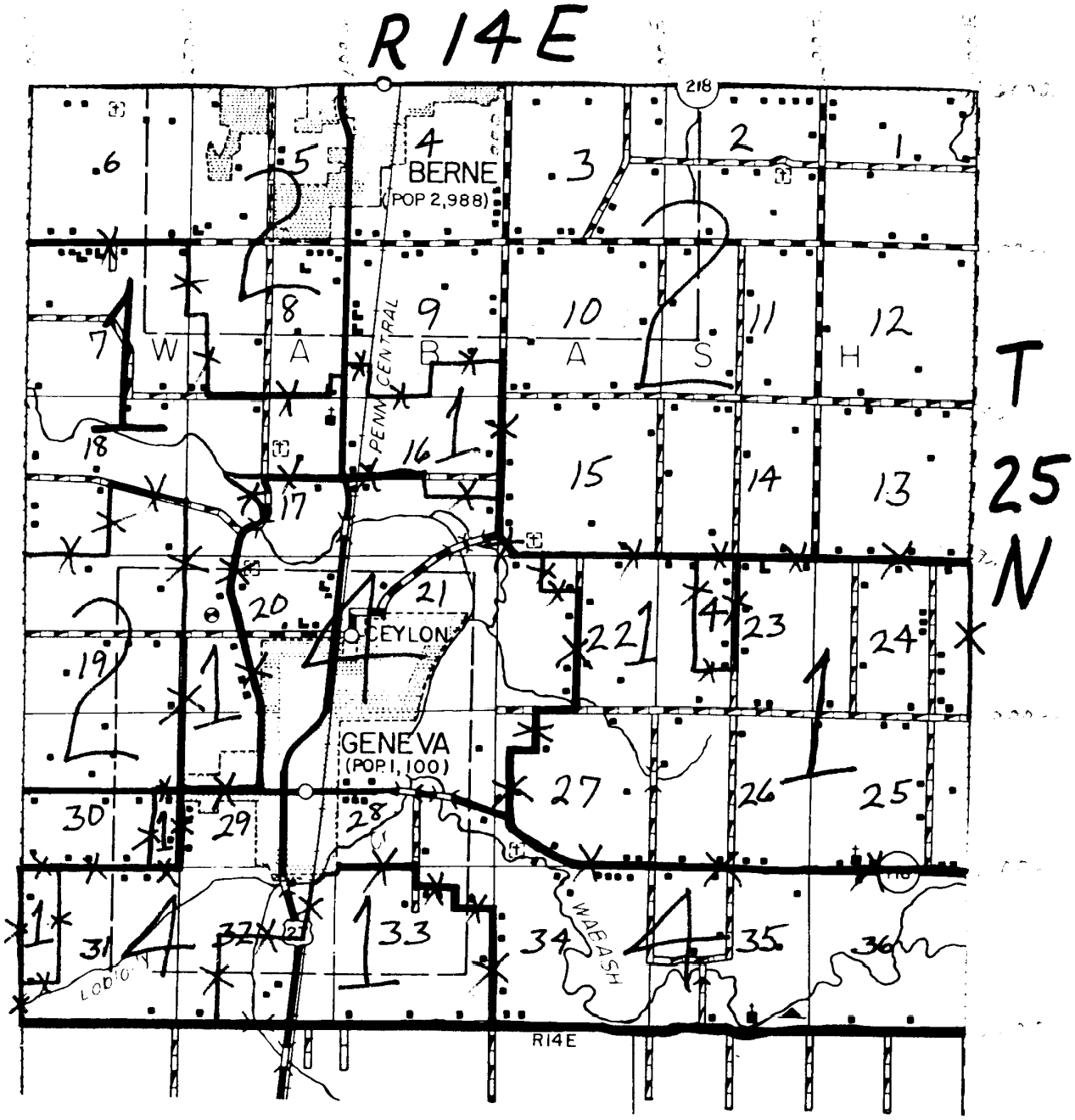

Date Prepared 2-15-83 Sheet Number 14
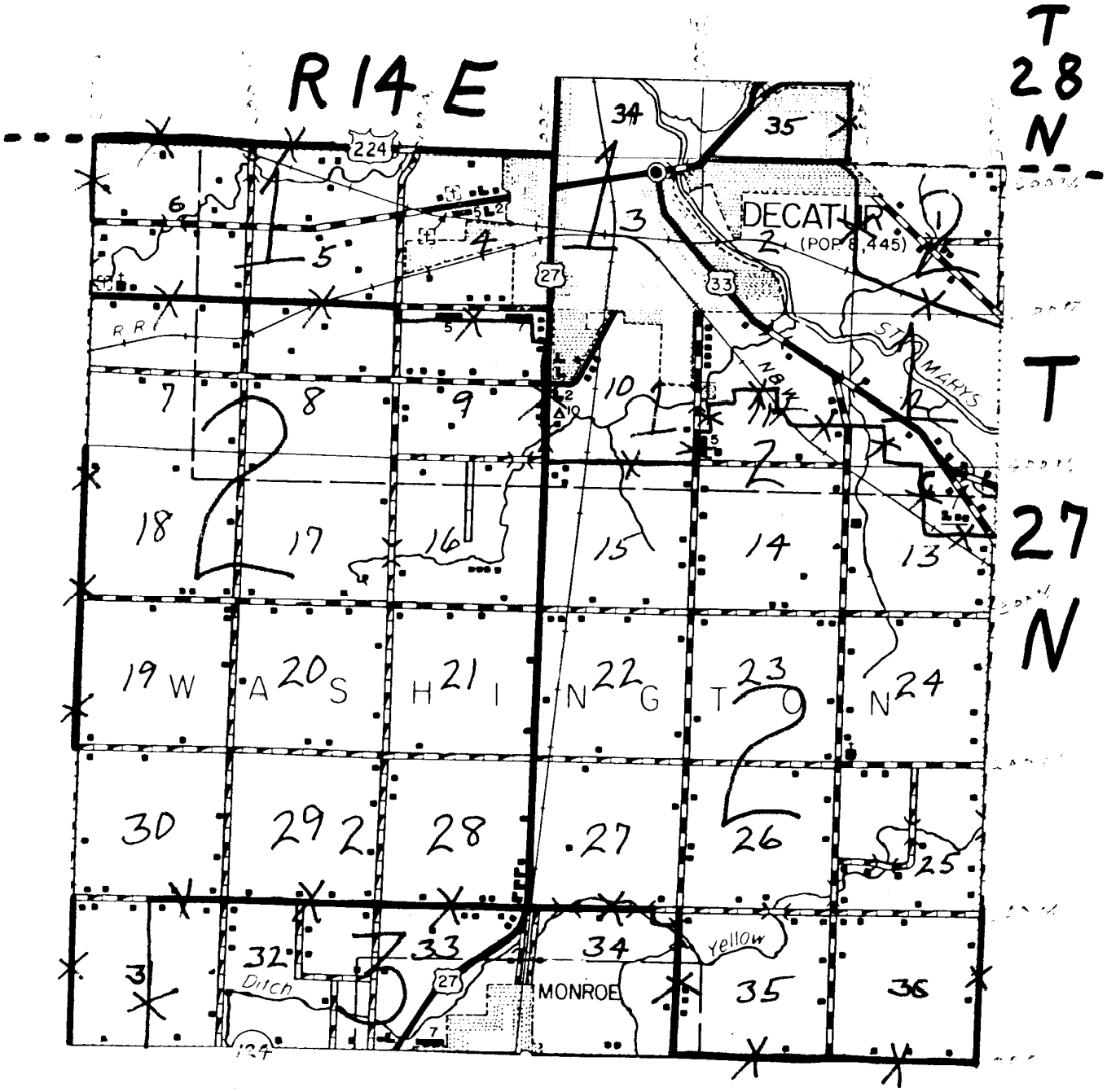
WASHINGTON (18-001)