17 - 199

FCI-33 Crop Insurance Actuarial Map

Prepared by the Springfield Field Underwriting Office

MAP INDEX

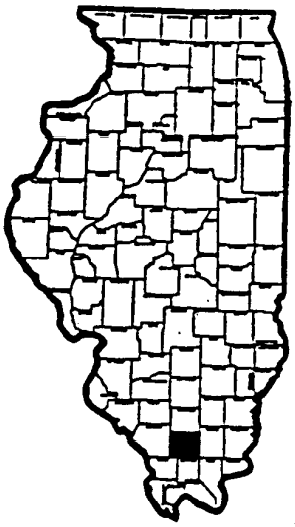

	R1E	R2E	R3E	R4E	
	Blairsville p.6	Herrin p.5	Lake Creek p.4	Corinth p.3	T 8 S
	Carterville p.7	West Marion p.8	East Marion p.9	Crab Orchard p.10	T 9 S
	Grassy p.14	Southern p.13	Creal Springs p.12	Stone Fort p.11	T 10 S

17 - 199

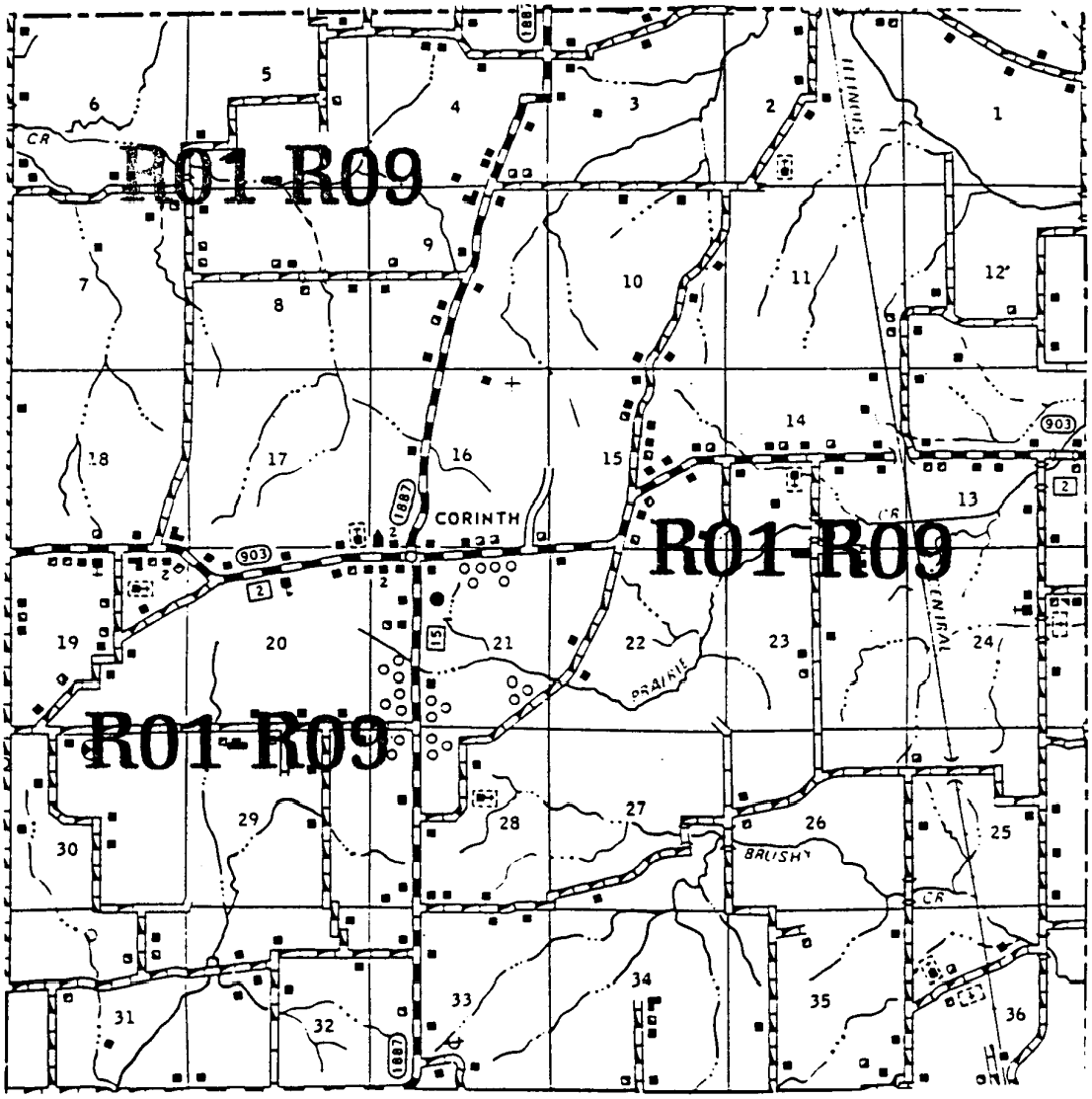

R 4 E

T 8 S

Date: JUN 2 1 1991	FCI-33 ACTUARIAL MAP	Page 3 of 14

17 - 199

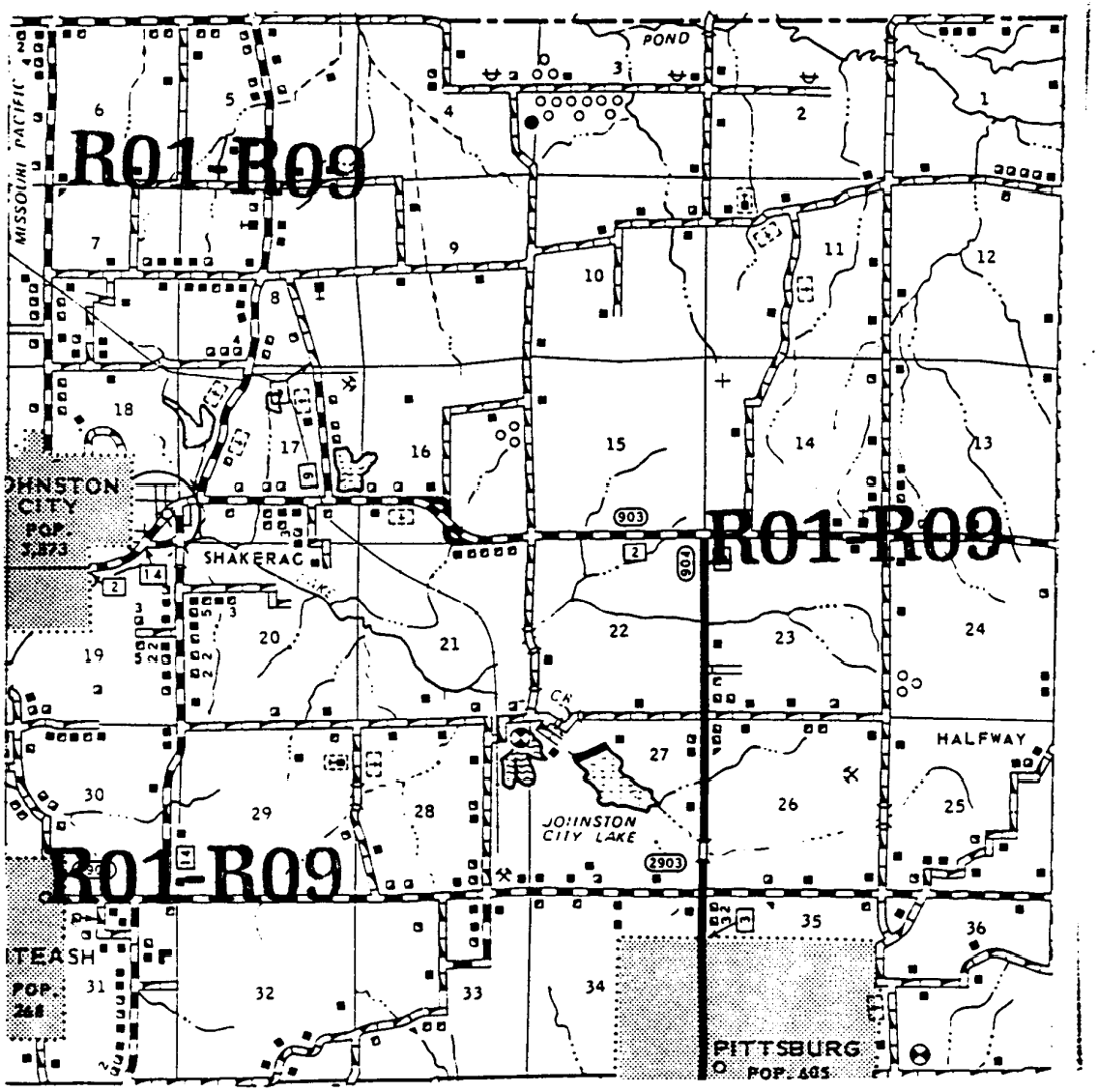

Date: JUN 2 1 1991	FCI-33 ACTUARIAL MAP	Page 4 of 14

17 - 199

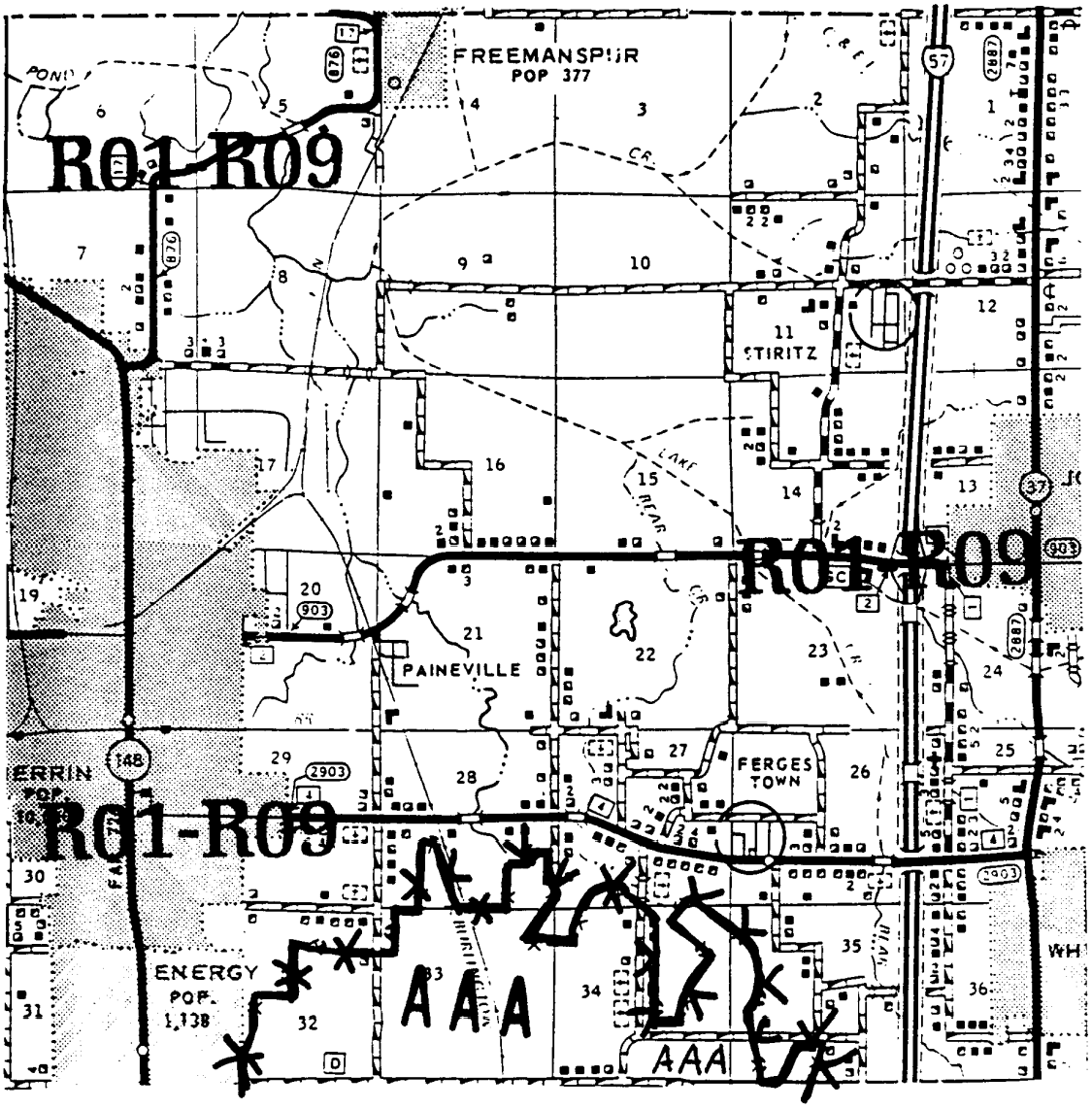

Date: JUN 2 1 1991	FCI-33 ACTUARIAL MAP	Page 5 of 14

17 - 199

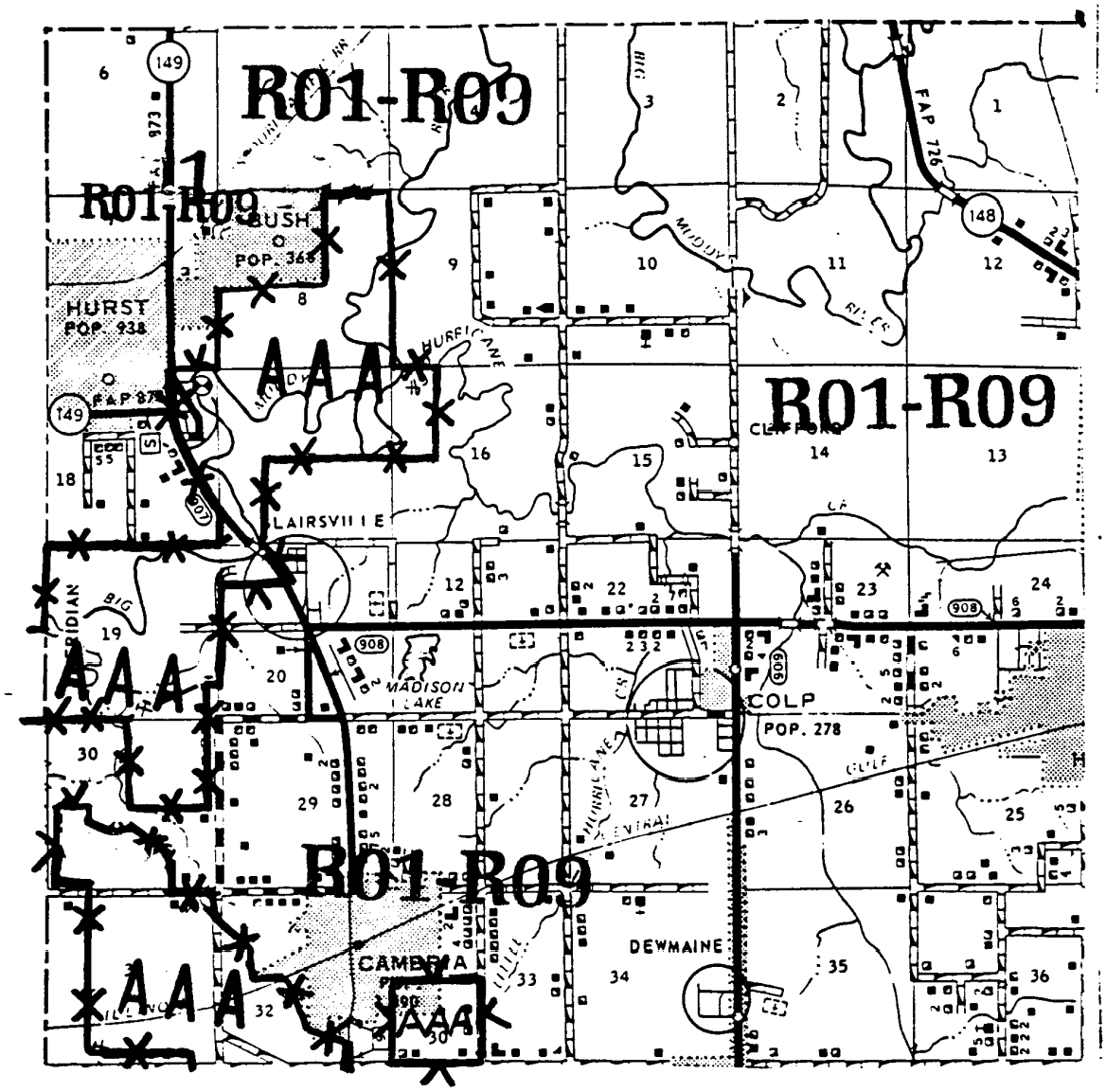

Date: JUN 2 1 1991	FCI-33 ACTUARIAL MAP	Page 6 of 14

17 - 199

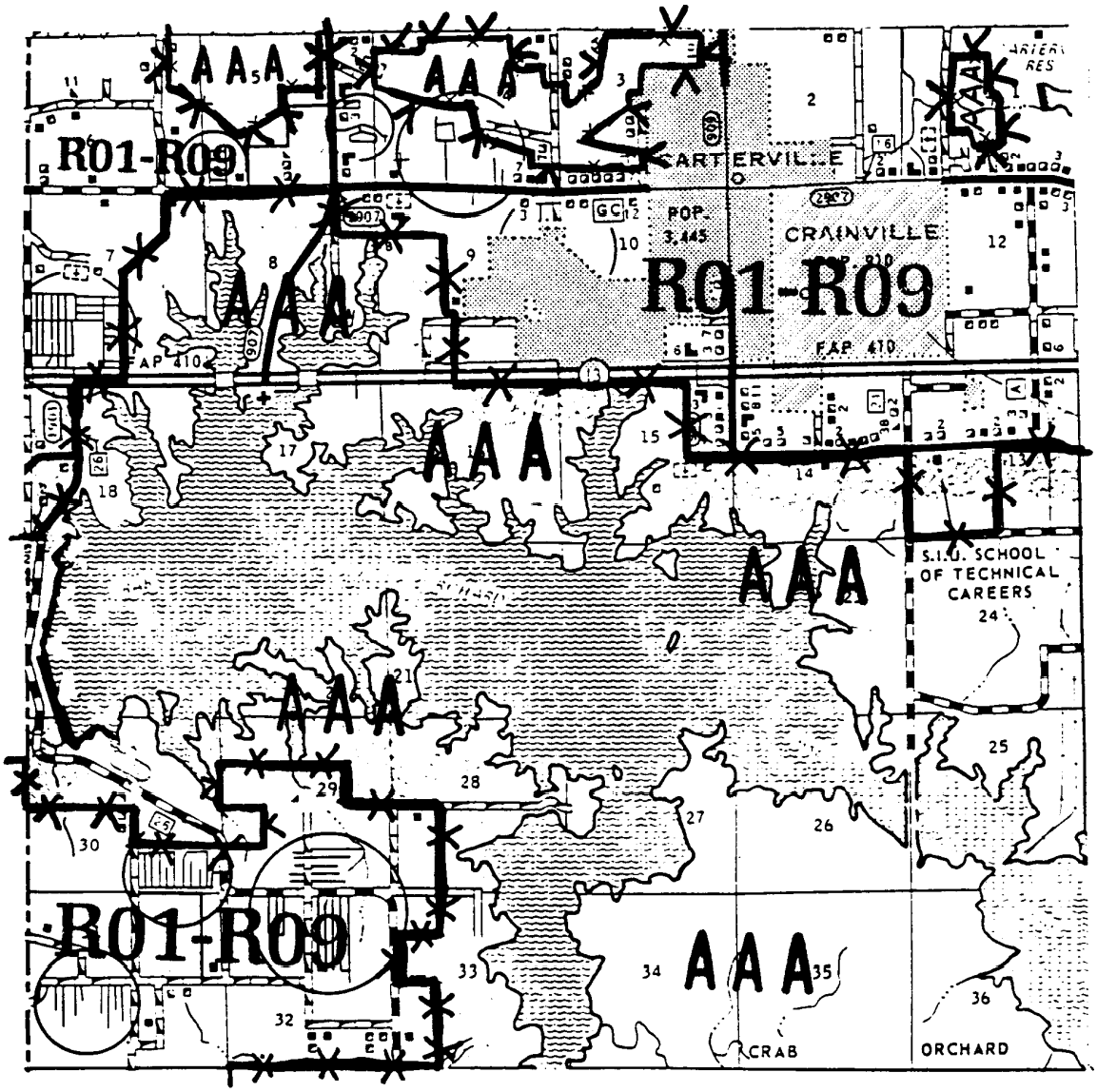

Date: JUN 2 1 1991	FCI-33 ACTUARIAL MAP	Page 7 of 14

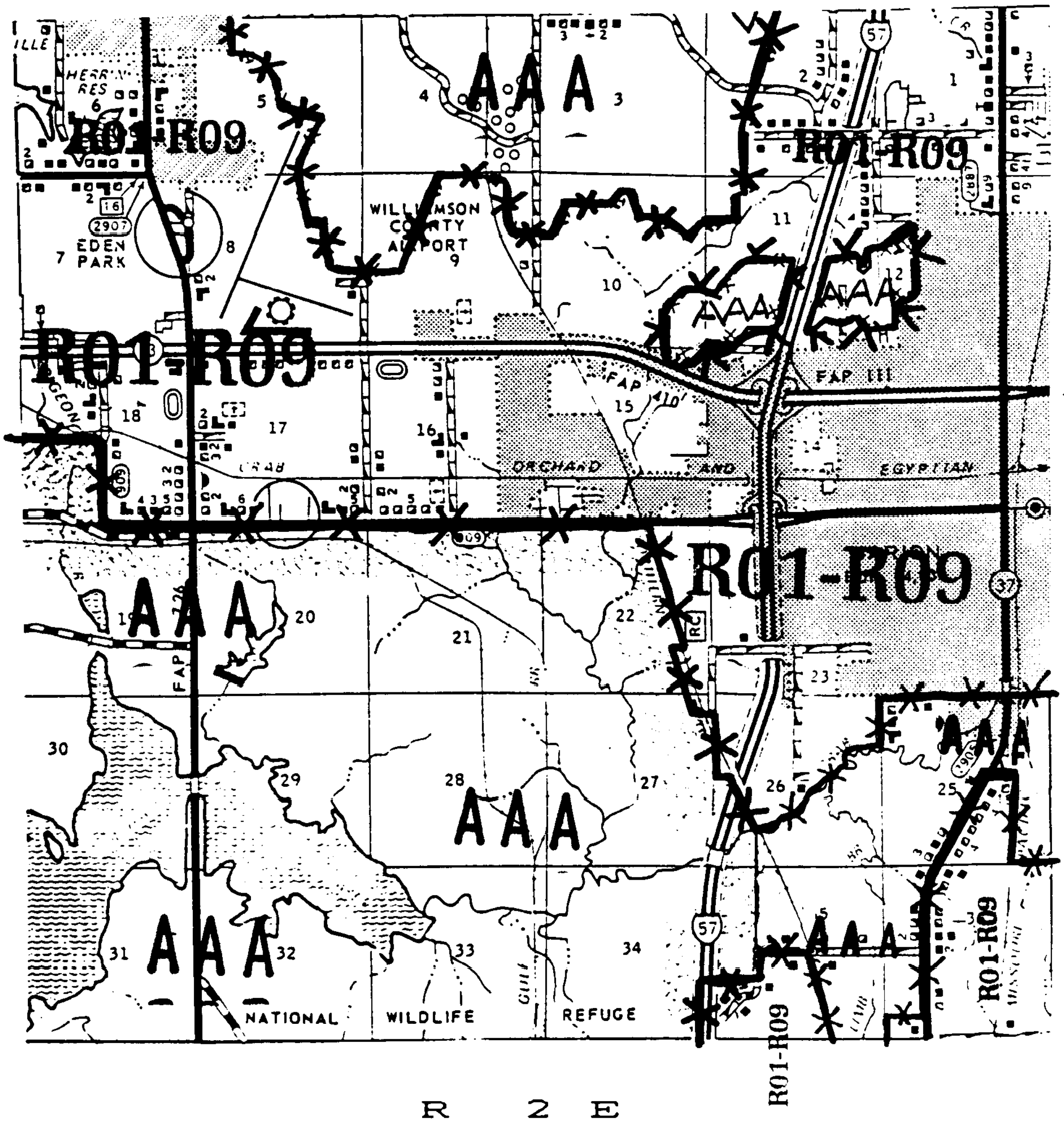

Date: JUN 2 1 1991 | FCI-33 ACTUARIAL MAP | Page 8 of 14

17 - 199

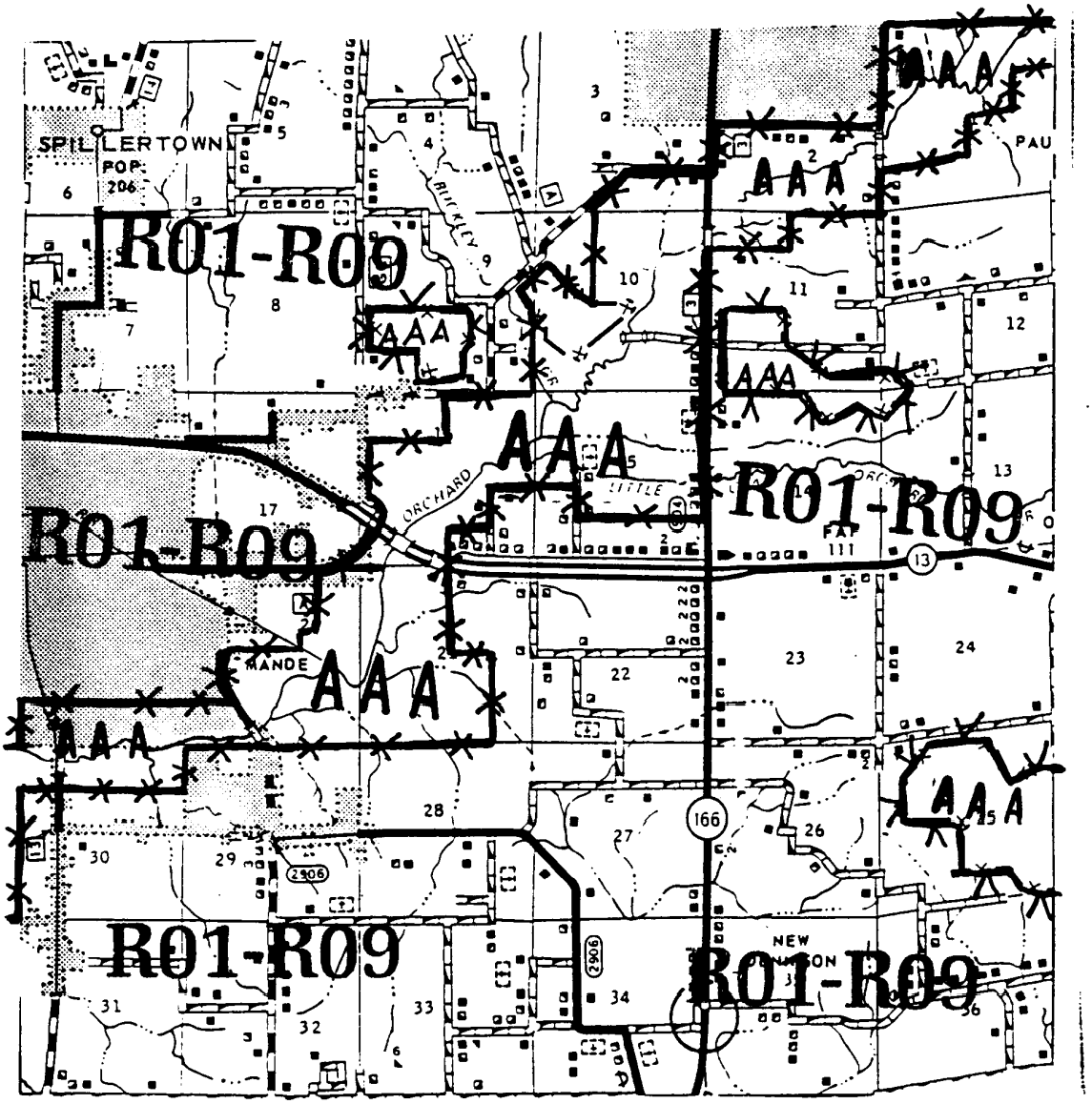

T 9 S

R 3 E

Date: JUN 2 1 1991	FCI-33 ACTUARIAL MAP	Page 9 of 14

17 - 199

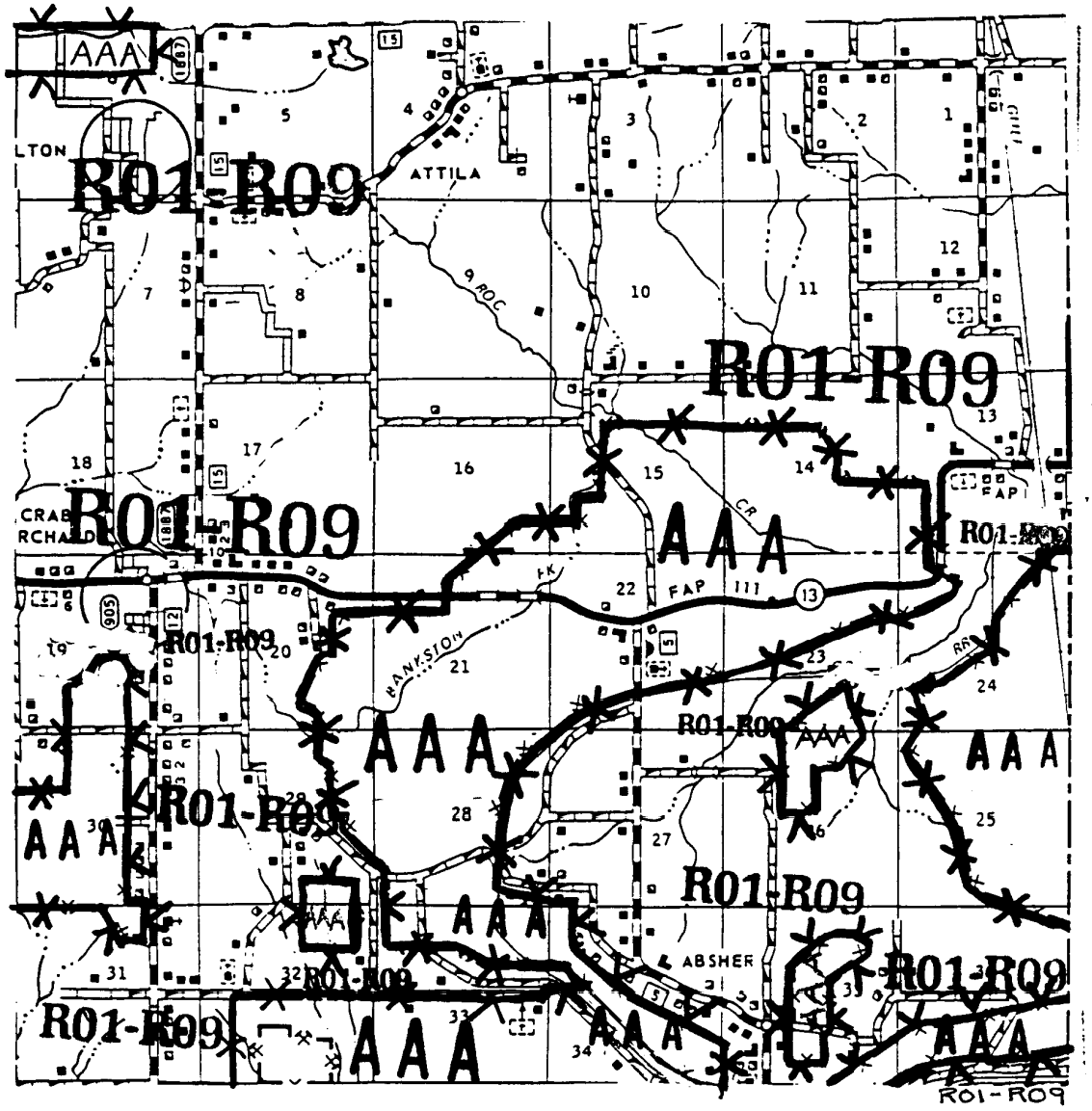

Date: JUN 2 1 1991	FCI-33 ACTUARIAL MAP	Page 10 of 14

17 - 199

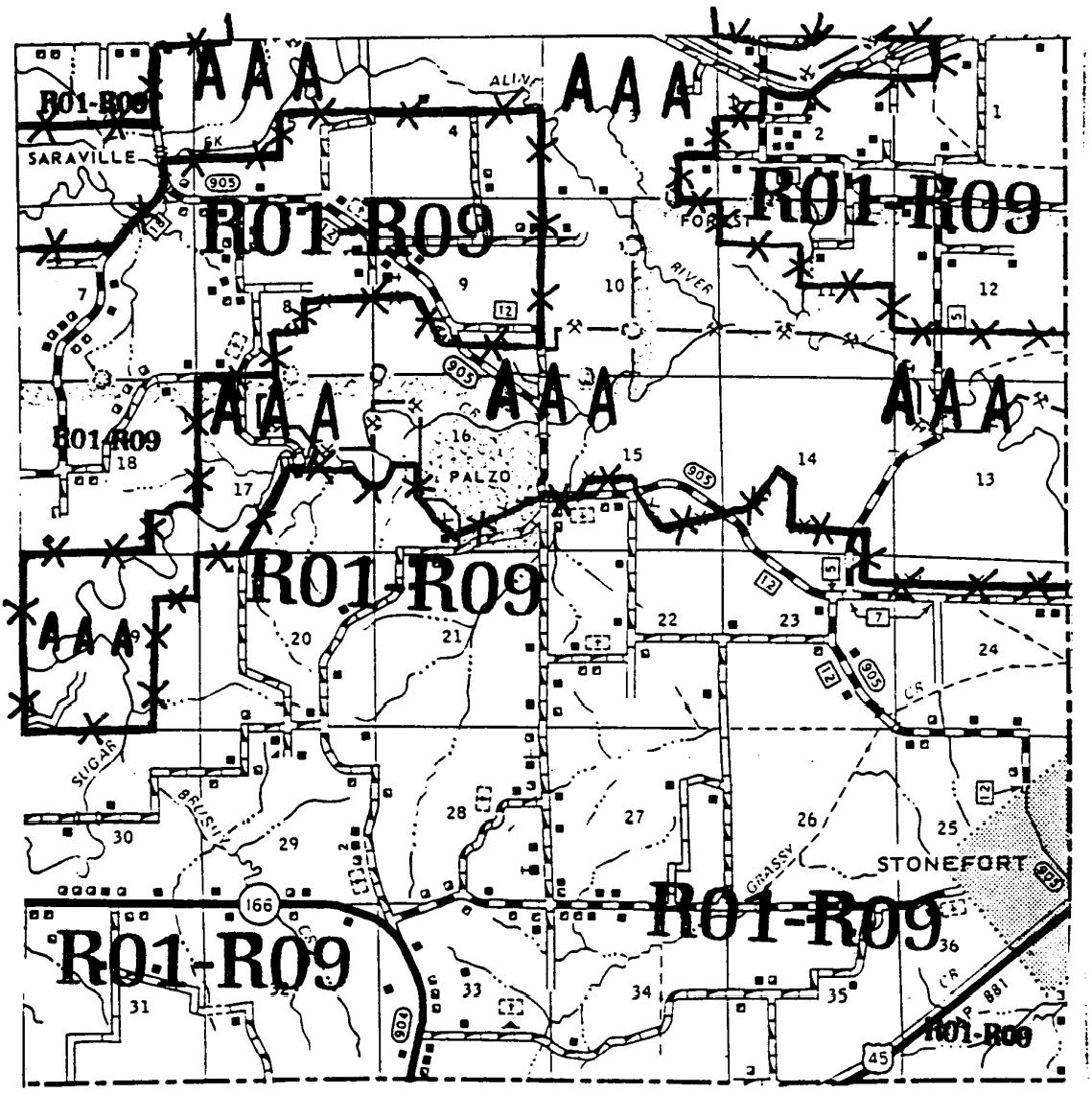

T
10
S

R 4 E

Date: JUN 2 1 1991	FCI-33 ACTUARIAL MAP	Page 11 of 14

17 - 199

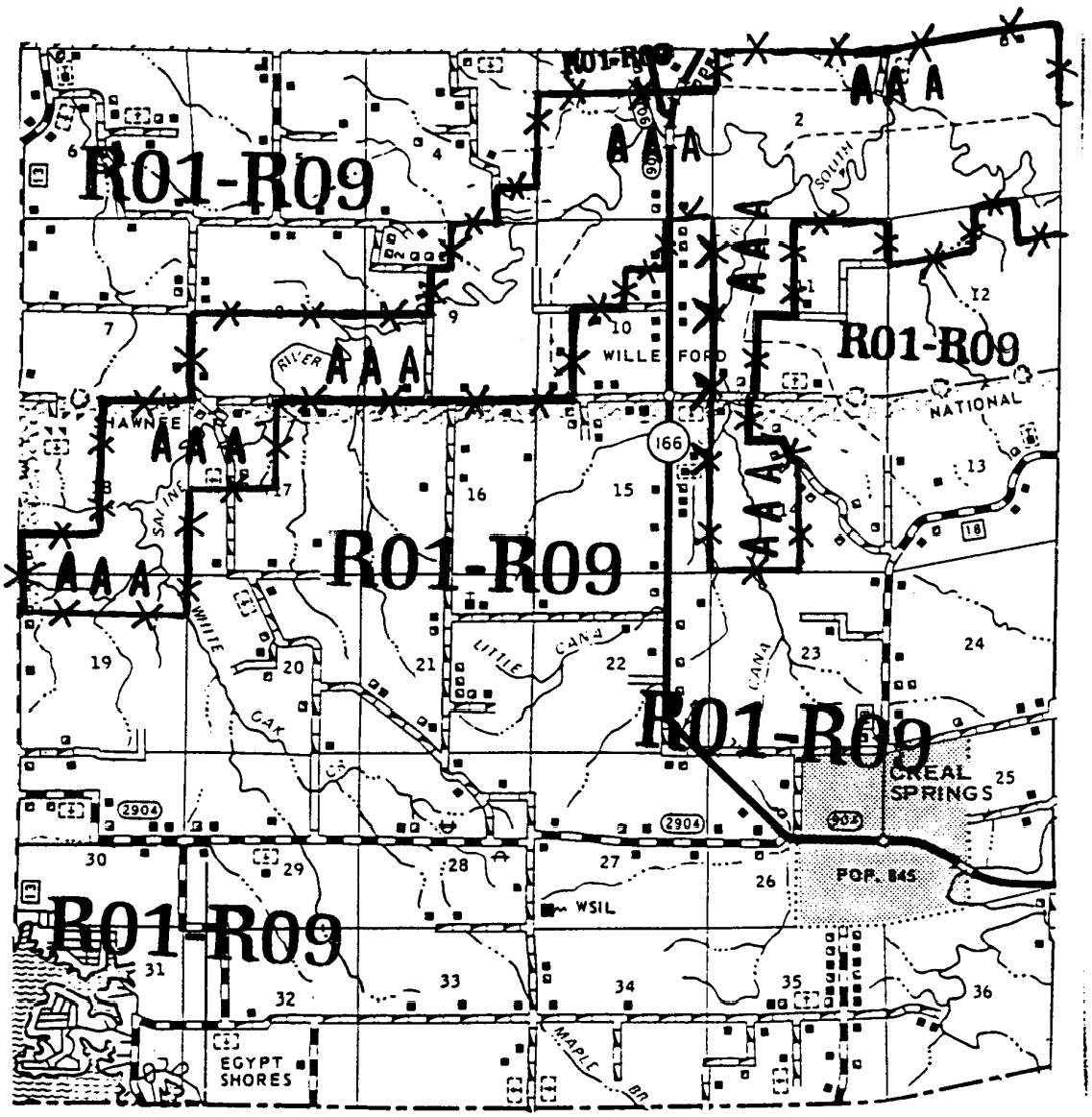

T 10 S

R 3 E

Date: JUN 2 1 1991	FCI-33 ACTUARIAL MAP	Page 12 of 14

17 - 1 0 9

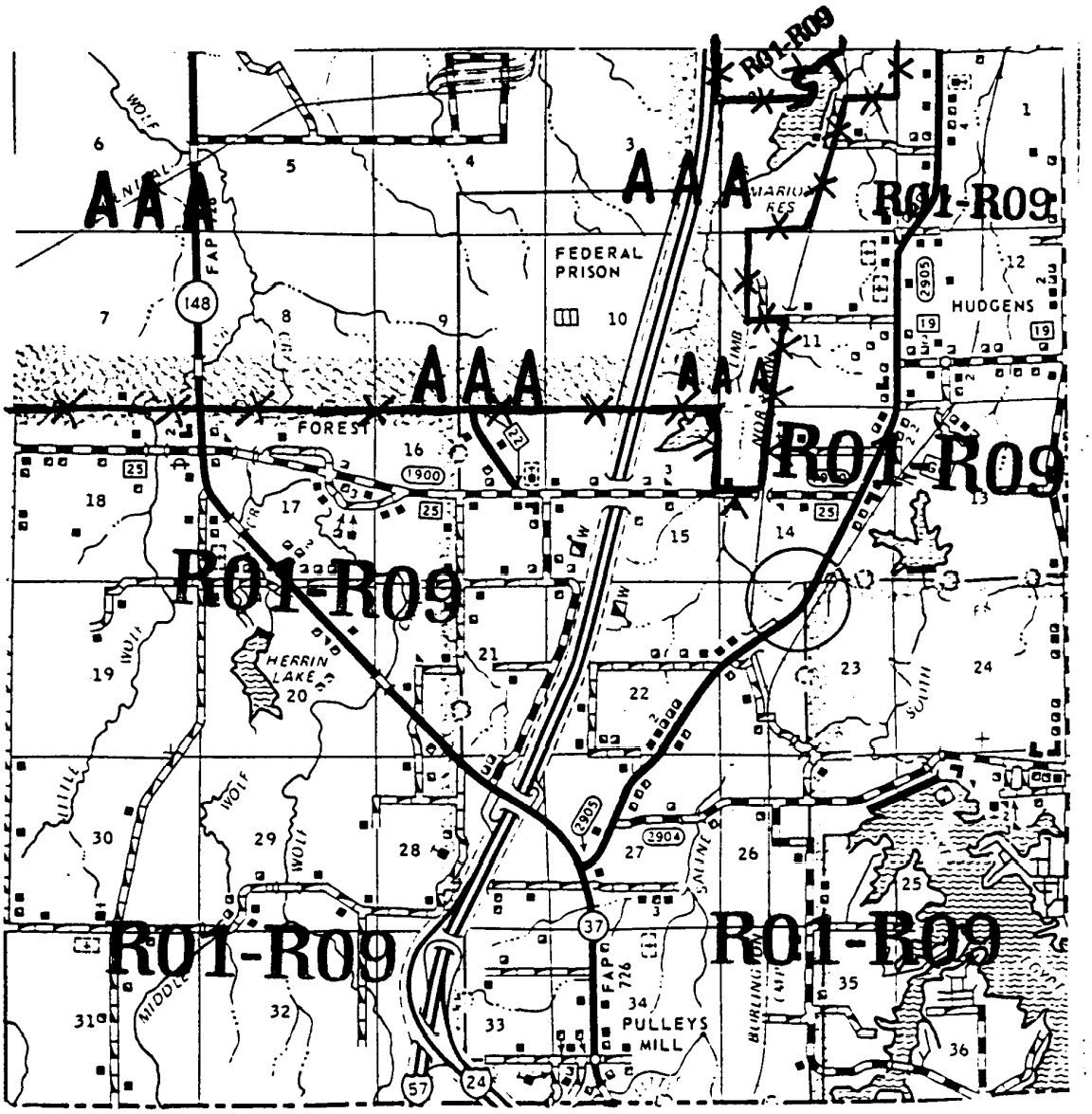

Date: JUN 2 1 1991	FCI-33 ACTUARIAL MAP	Page 13 of 14

17 - 199

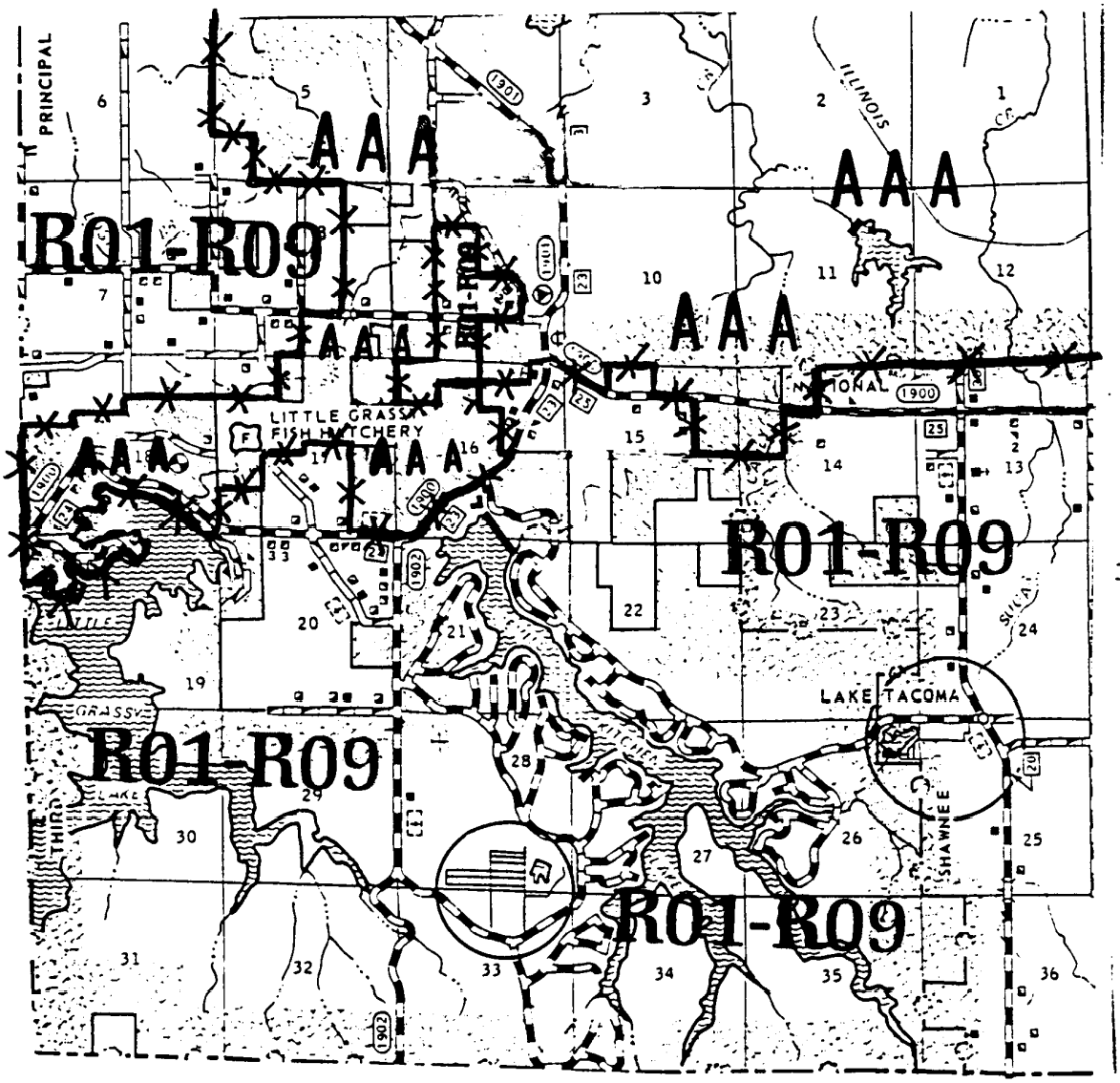

T 10 S

R 1 E

Date: JUN 2 1 1991	FCI-33 ACTUARIAL MAP	Page 14 of 14