17 - 173

FCI-33 Crop Insurance Actuarial Map

Prepared by the Springfield Field Underwriting Office

MAP INDEX

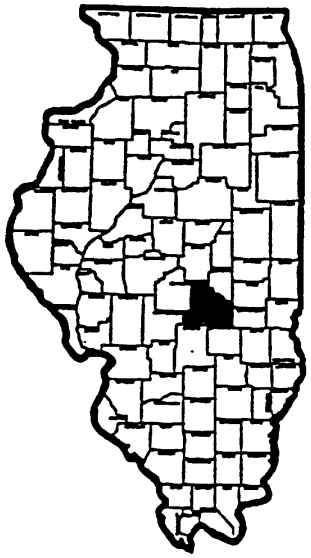

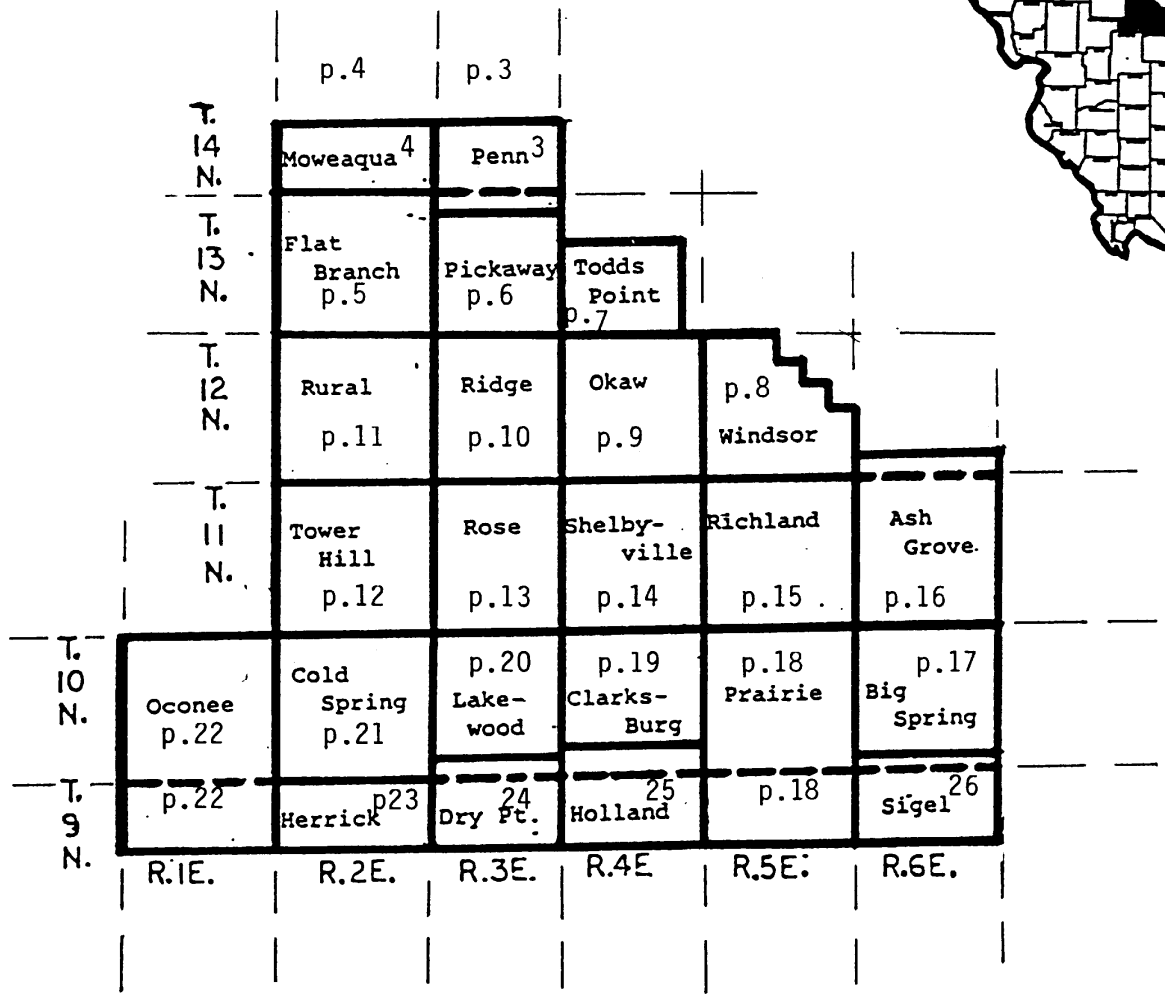

Date: April 14, 2000	FCI-33 ACTUARIAL MAP	Page 2 of 26

17 - 173

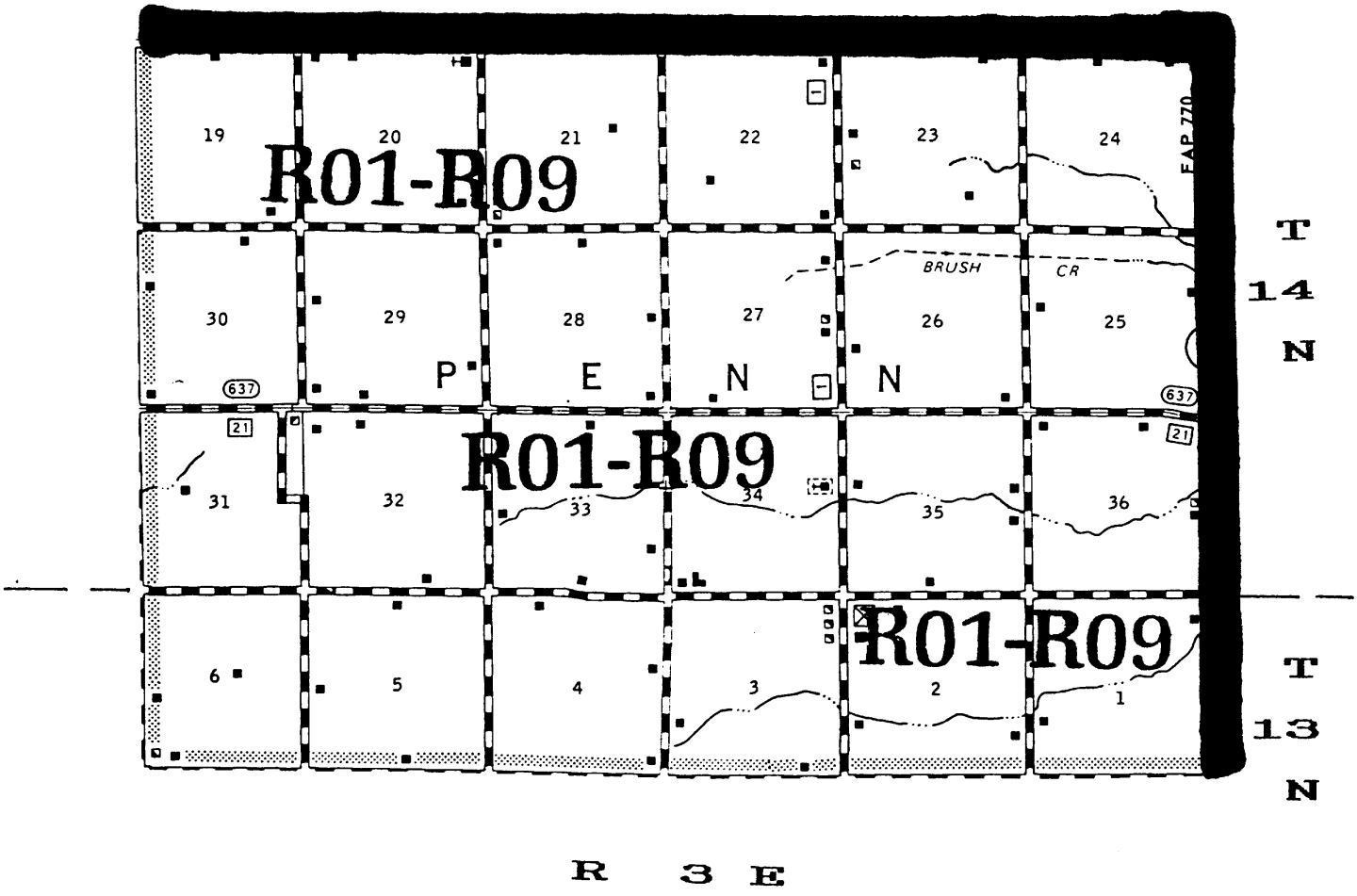
R01-R09
R01-R09
R01-R09
19
20
21
22
23
24
30
29
28
27
26
25
31
32
33
34
35
36
6
5
4
3
2
1
P E N N
BRUSH CR
FAP 770
637
637
21
21
T 14 N
T 13 N
R 3 E

17 - 173

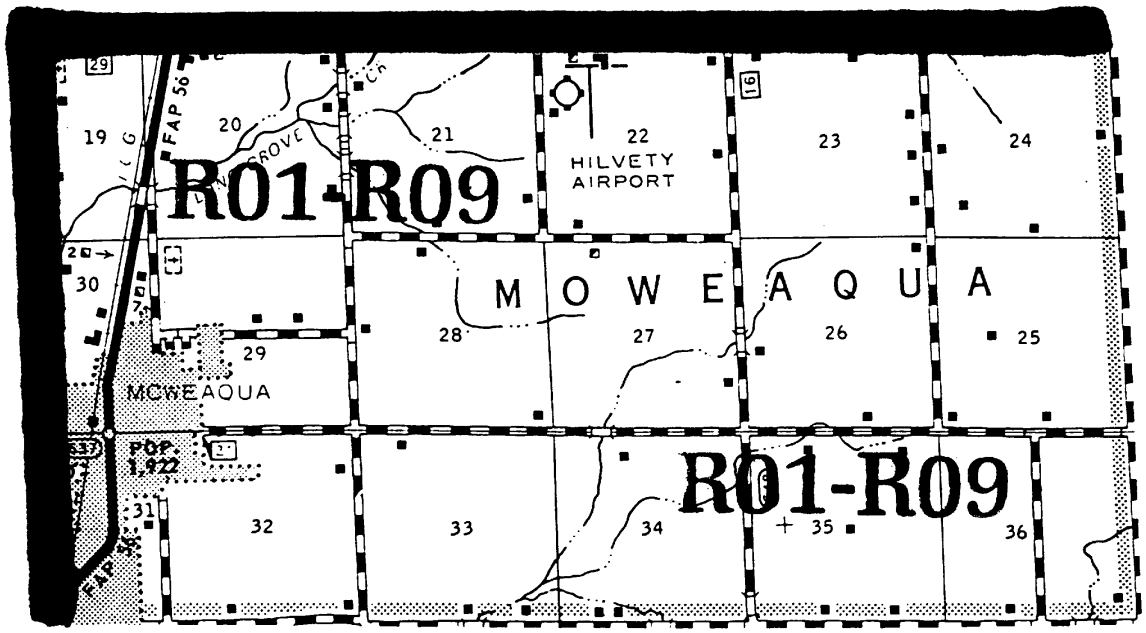

T 14 N

R 2 E

17 - 173

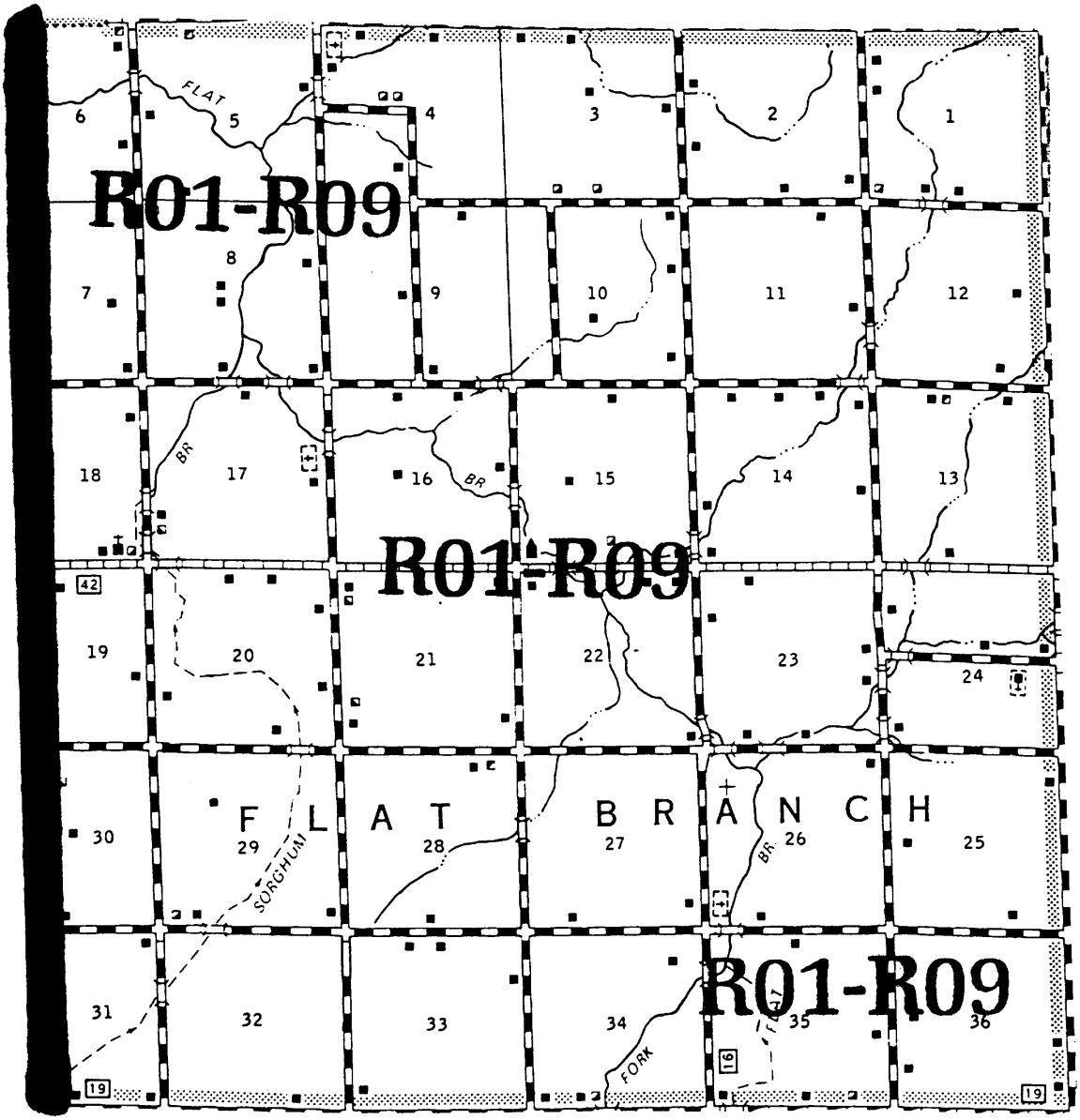

T 13 N

R 2 E

DATE: Apr. 14, 2000	FCI-33 ACTUARIAL MAP	PG 5 OF 26

17 - 173

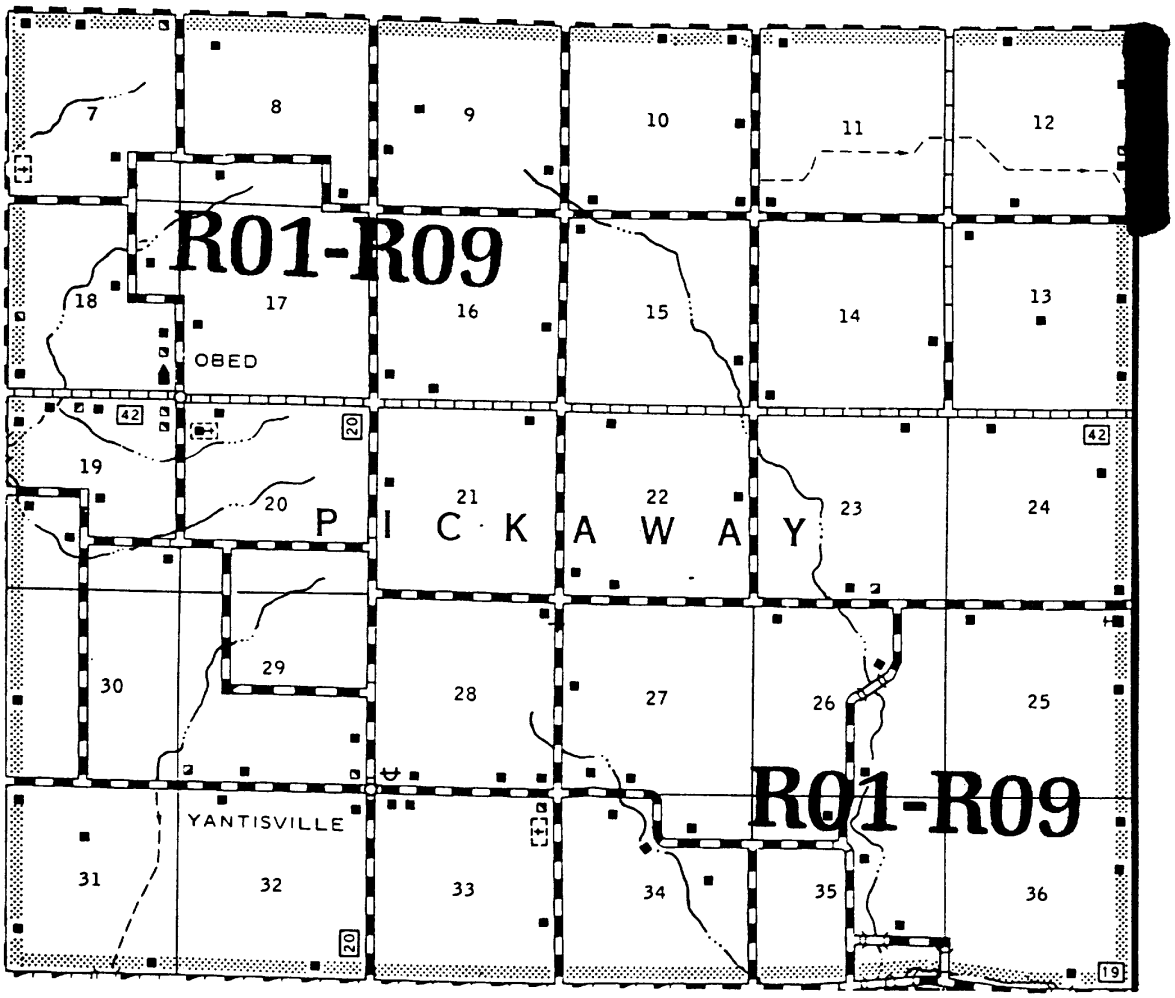

T 13 N

R 3 E

17 - 173

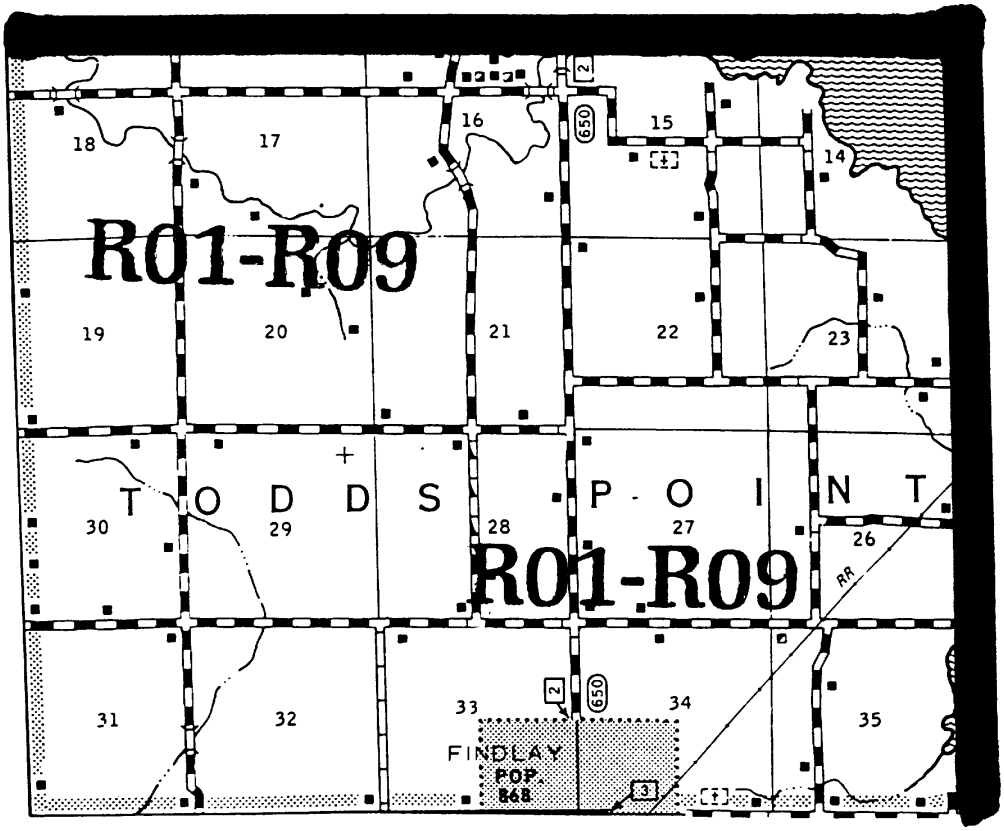

T
13
N

R 4 E

17 - 173

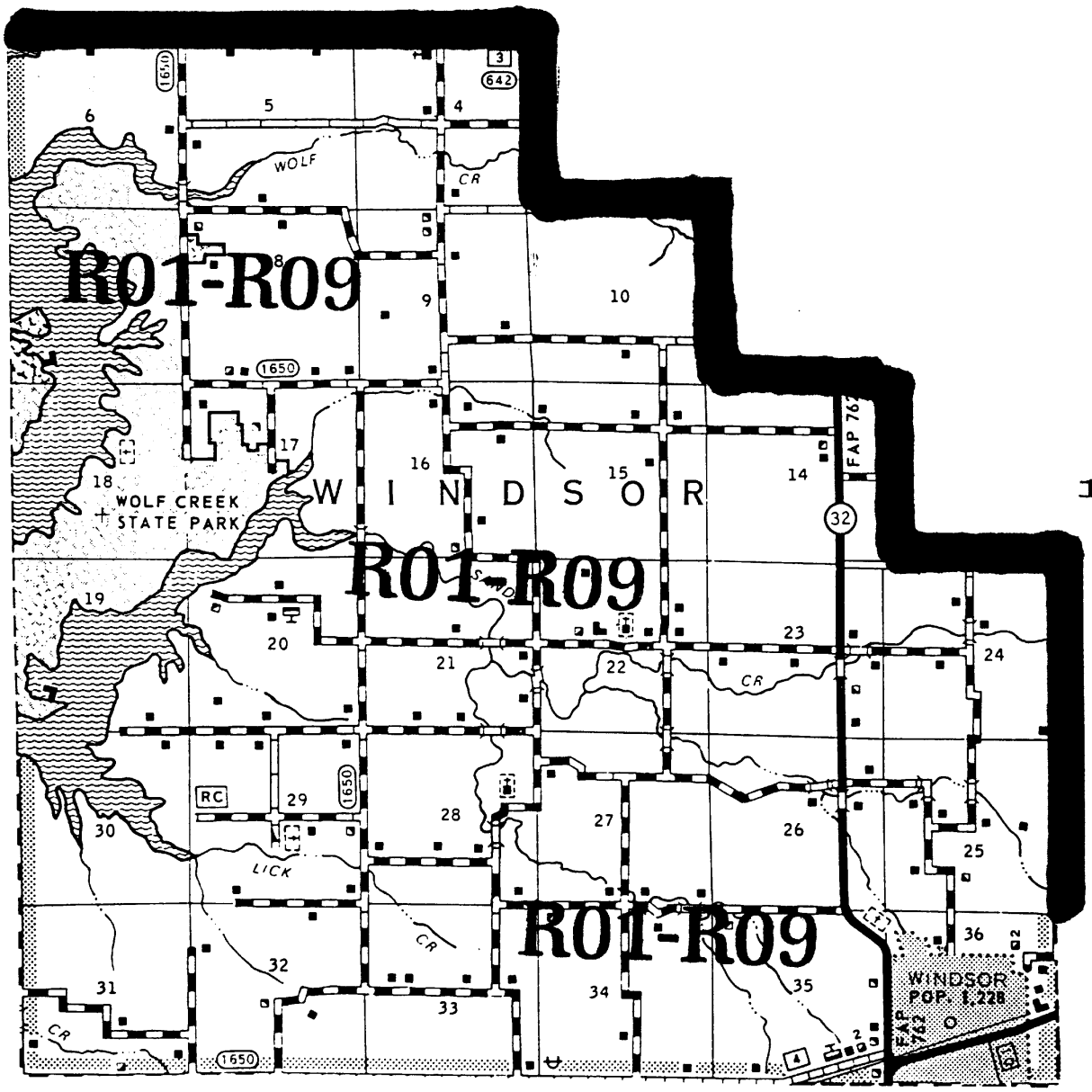

DATE: April 14, 2000	FCI-33 ACTUARIAL MAP	PG 8 OF 26

17 - 173

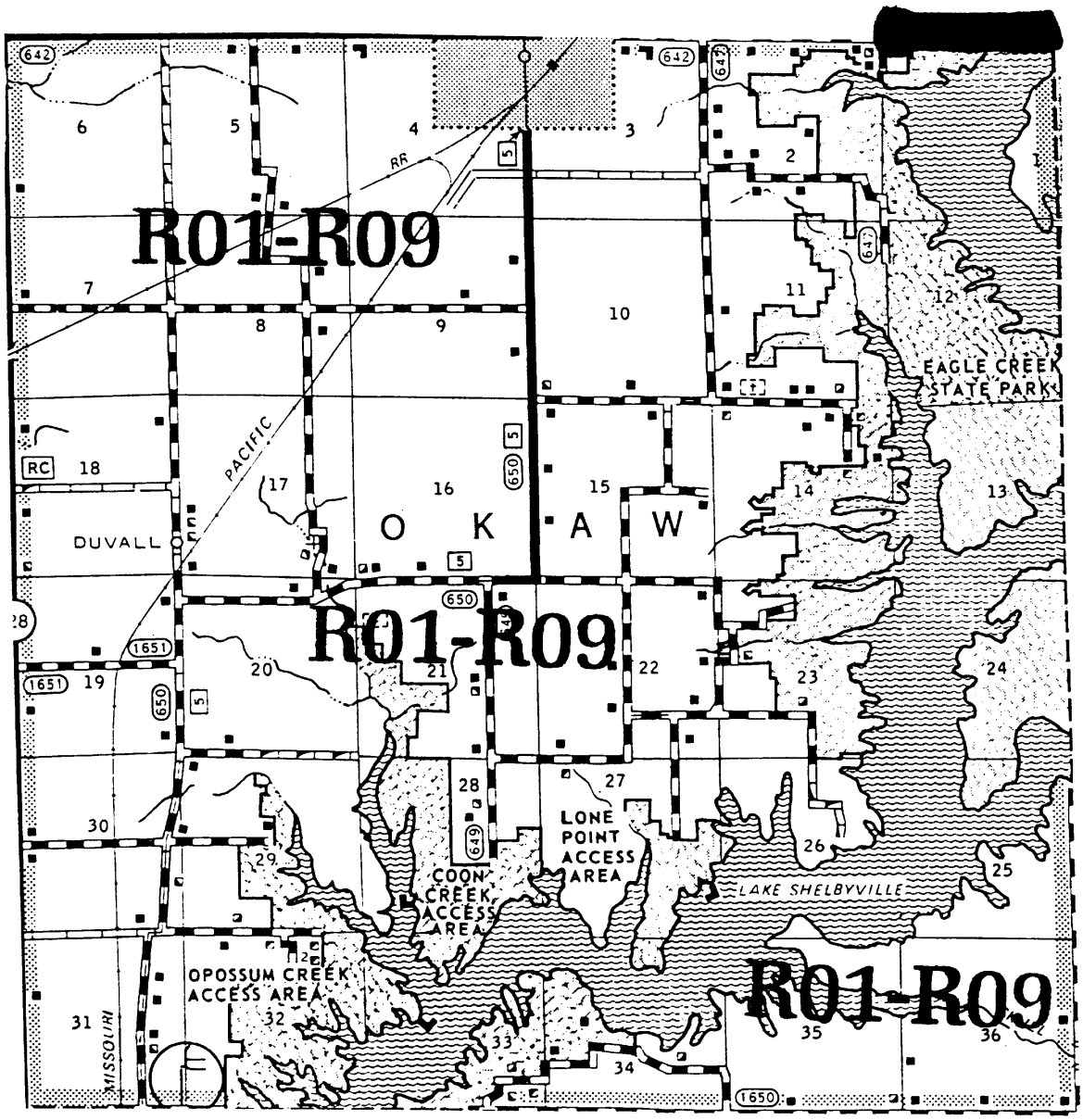
R01-R09
R01-R09
R01-R09
O K A W
DUVALL
EAGLE CREEK STATE PARK
LONE POINT ACCESS AREA
COON CREEK ACCESS AREA
OPOSSUM CREEK ACCESS AREA
LAKE SHELBYVILLE
PACIFIC RR
MISSOURI
T 12 N
R 4 E

17 - 173

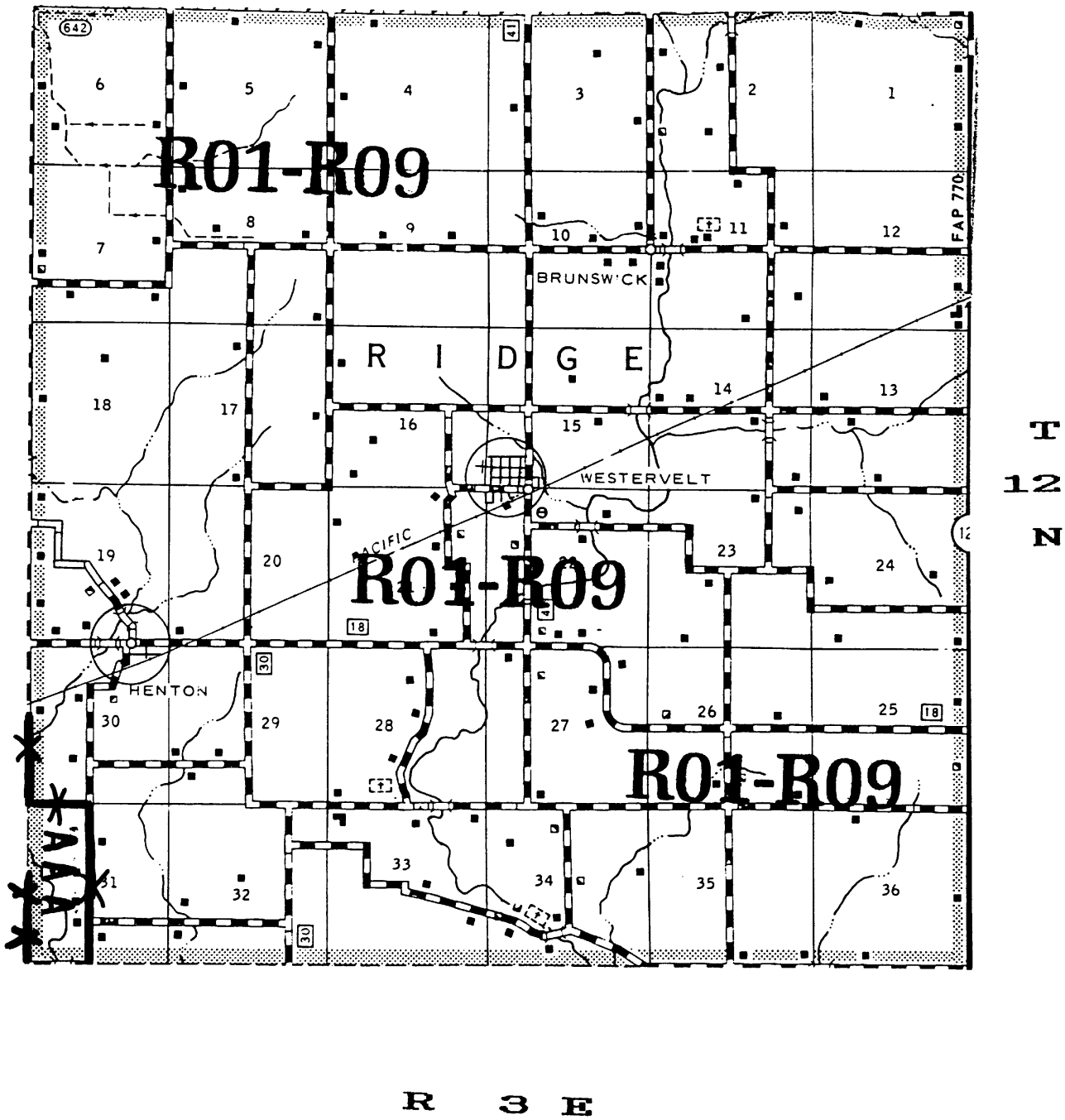

R01-R09
R01-R09
R01-R09
BRUNSWICK
R I D G E
WESTERVELT
HENTON
PACIFIC
FAP 770
T 12 N
R 3 E

17 - 173

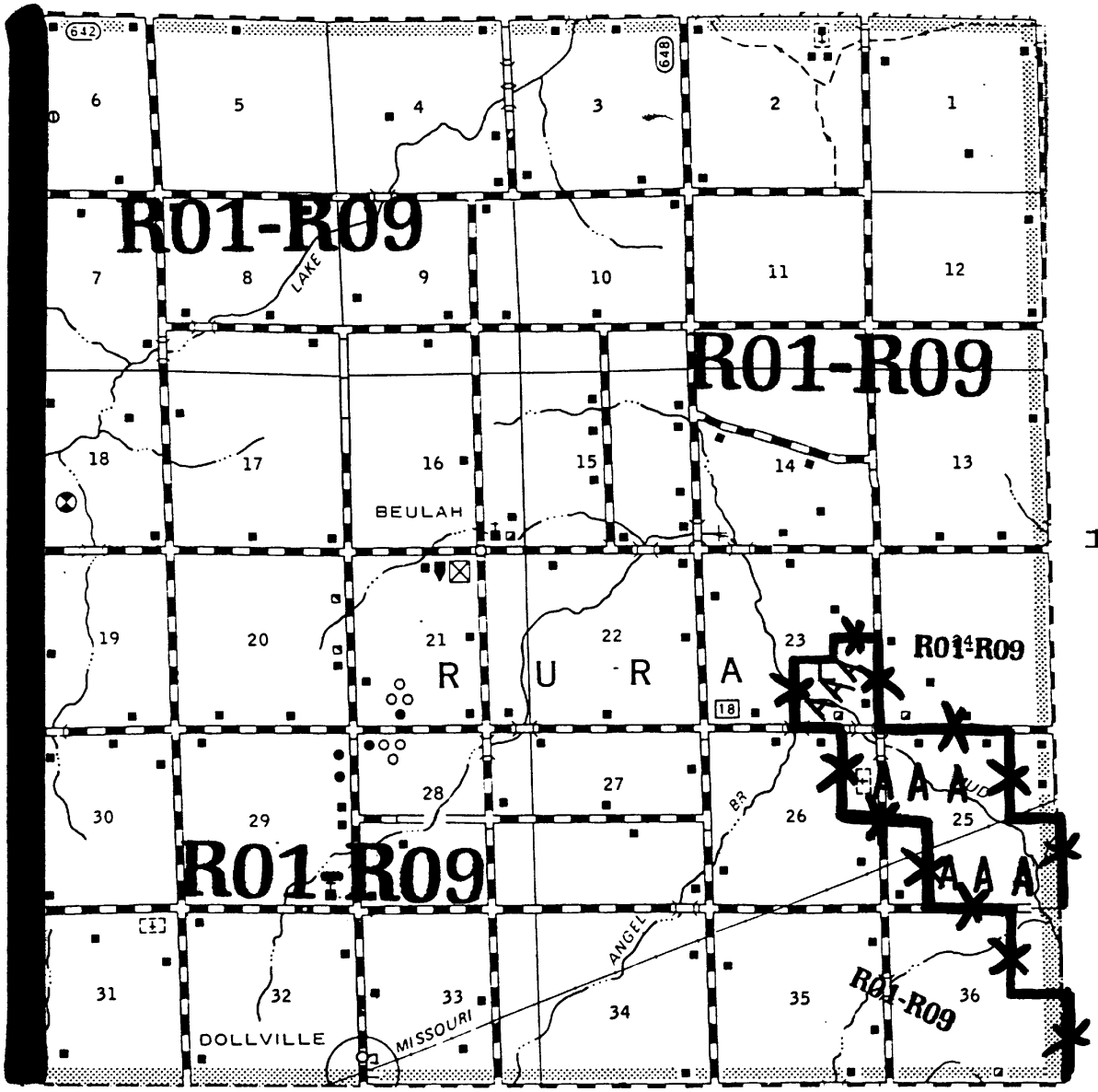

T 12 N

R 2 E

17 - 173

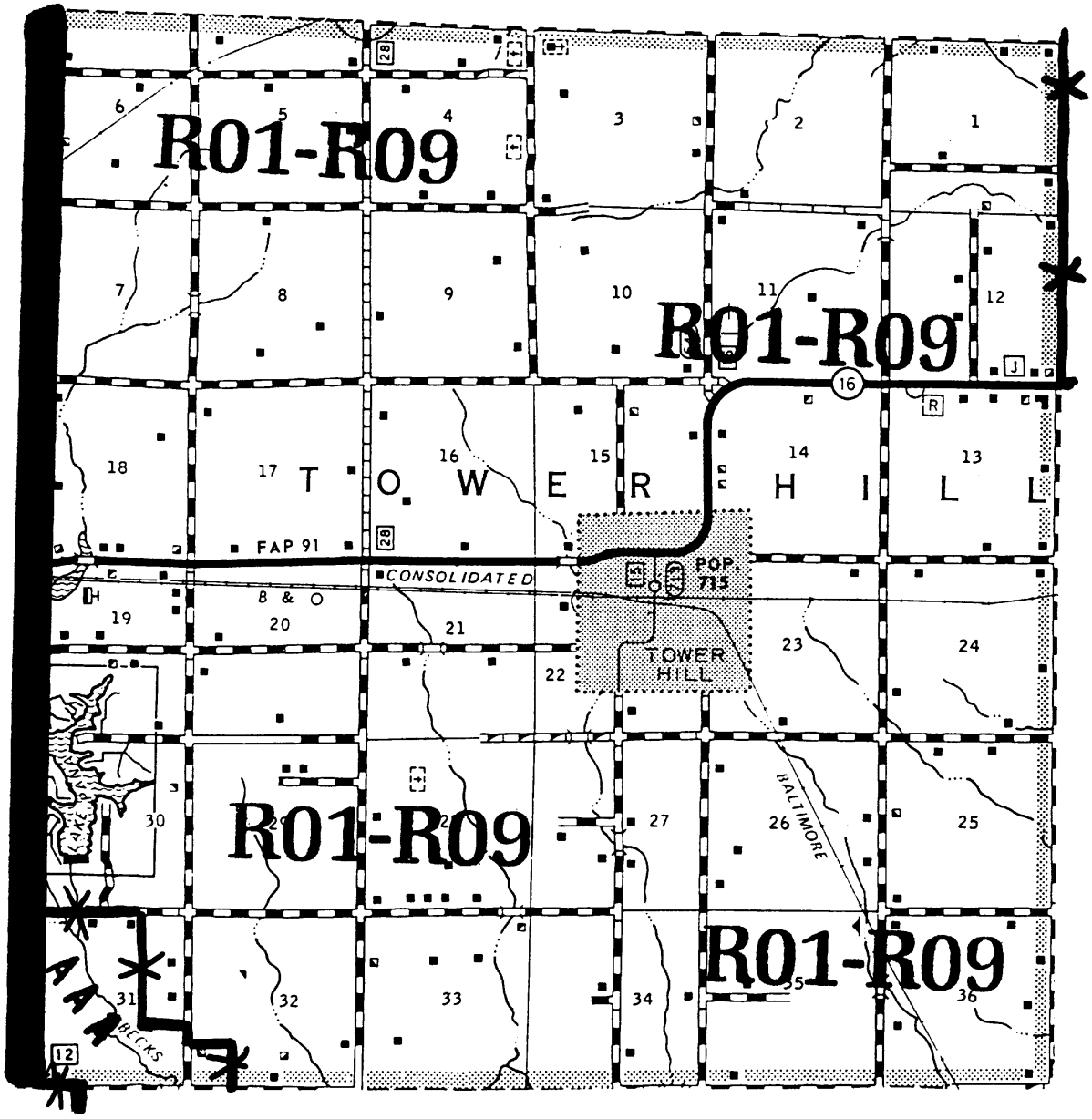

DATE: April 4, 2000	FCI-33 ACTUARIAL MAP	PG 12 OF 26

17 - 173

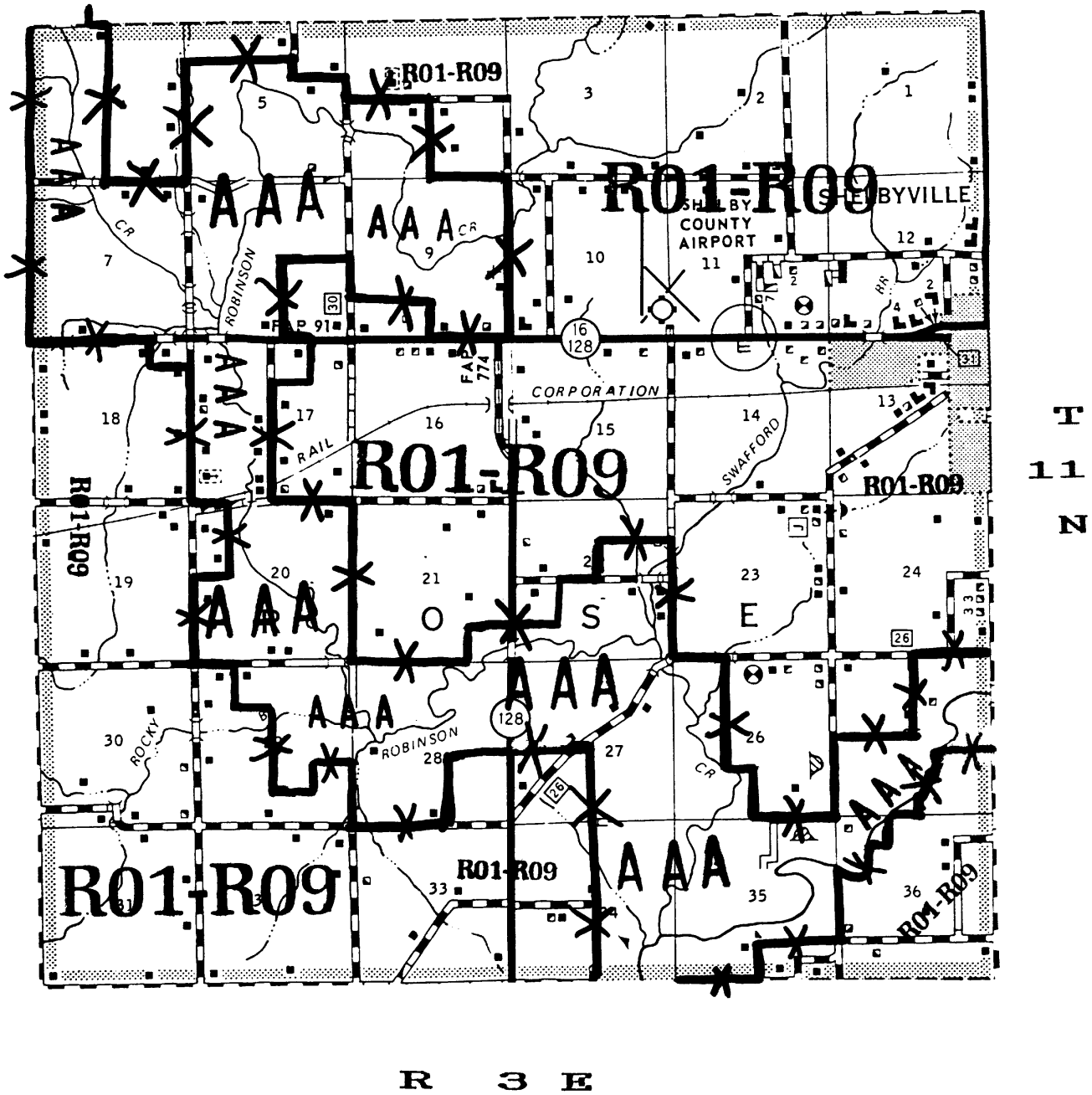

DATE: Apr. 14, 2000 | FCI-33 ACTUARIAL MAP | PG 13 OF 26

17 - 173

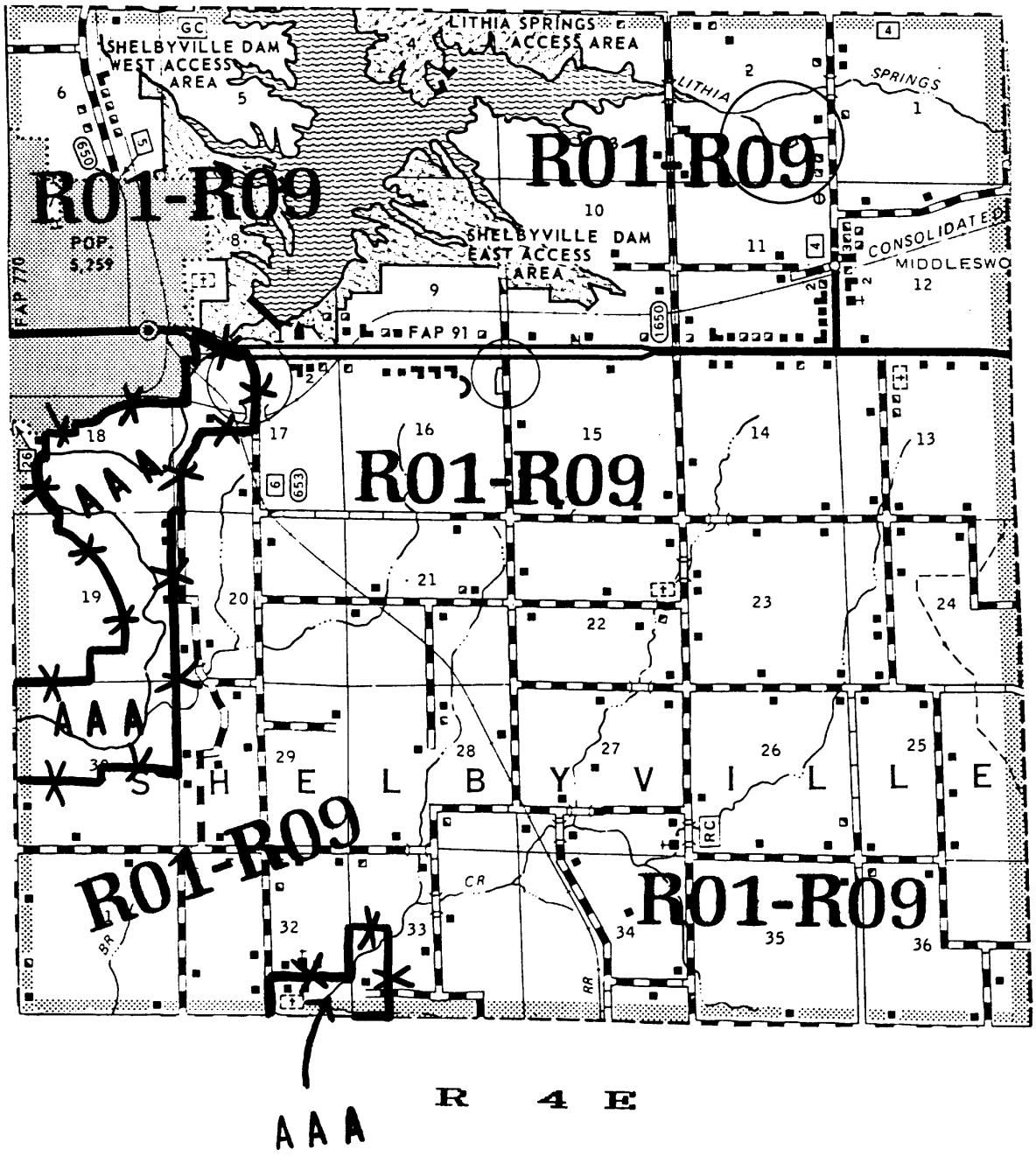
SHELBYVILLE DAM WEST ACCESS AREA
LITHIA SPRINGS ACCESS AREA
LITHIA SPRINGS
SHELBYVILLE DAM EAST ACCESS AREA
CONSOLIDATED MIDDLESWO
R01-R09
POP. 5,259
FAP 770
FAP 91
SHELBYVILLE
AAA
RR
CR
T 11 N
R 4 E

17 - 173

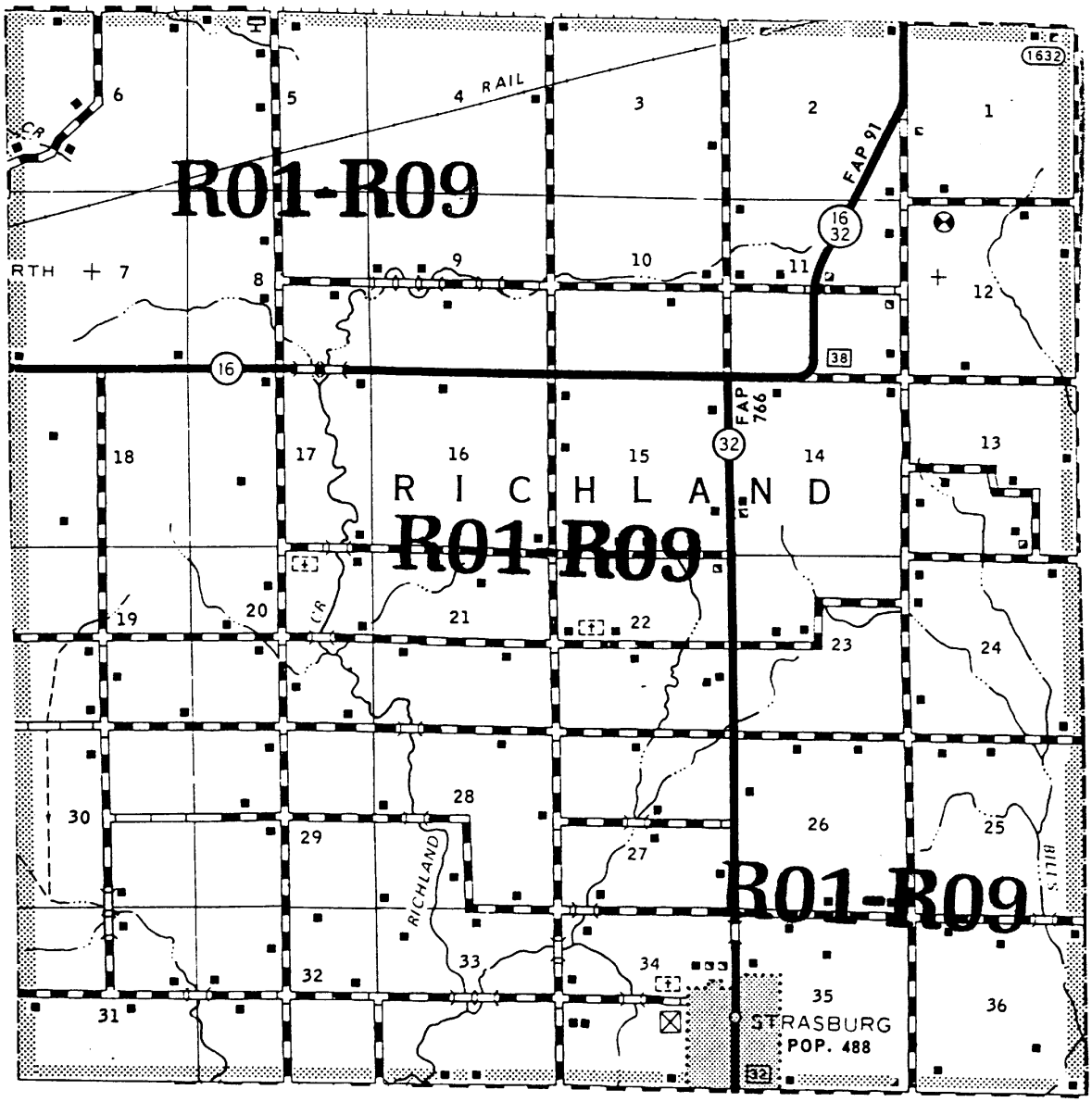

DATE: April 14, 2000	FCI-33 ACTUARIAL MAP	PG 15 OF 26

17 - 173

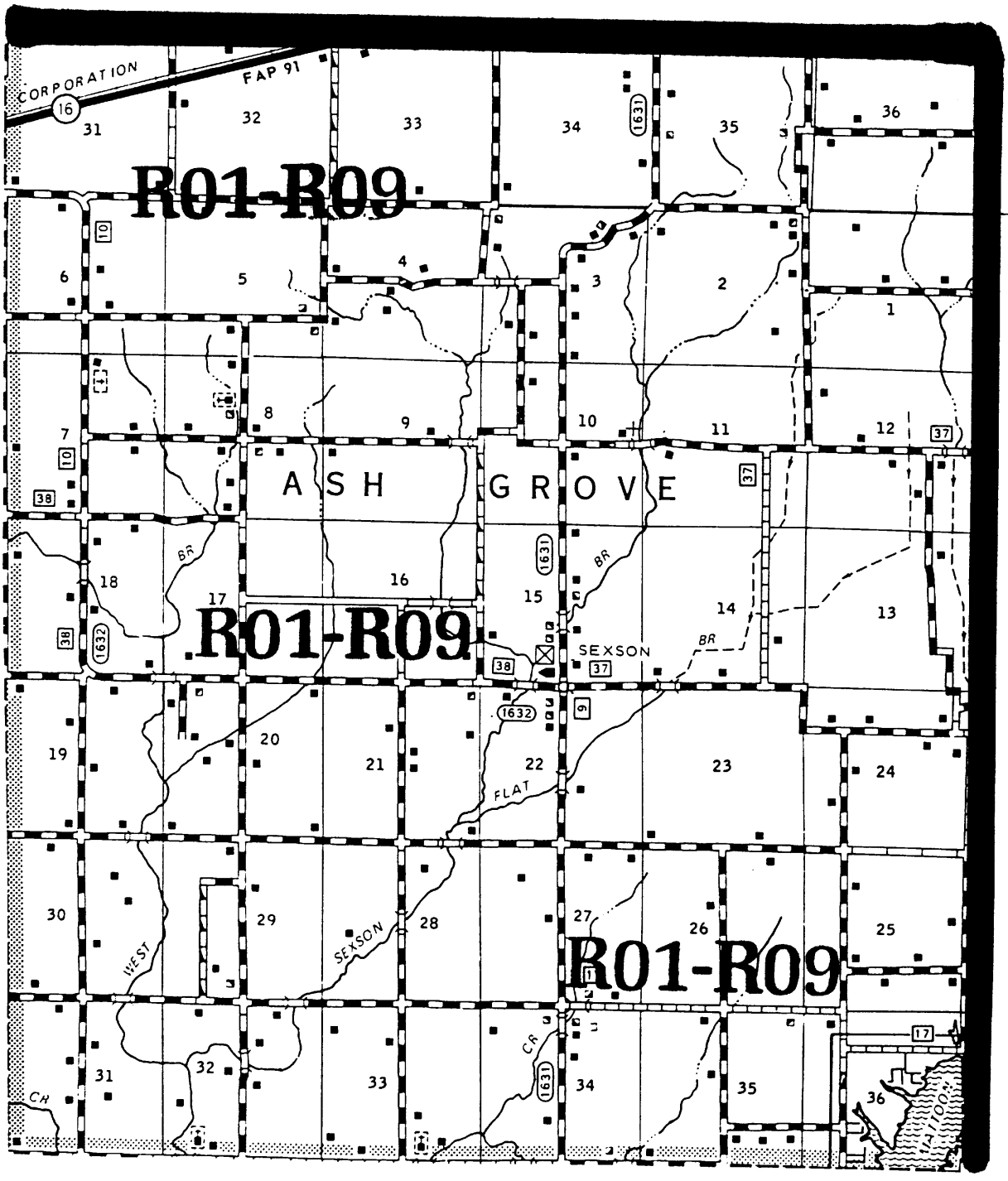

DATE: Apr. 14, 2000	FCI-33 ACTUARIAL MAP	PG 16 OF 26

17 - 173

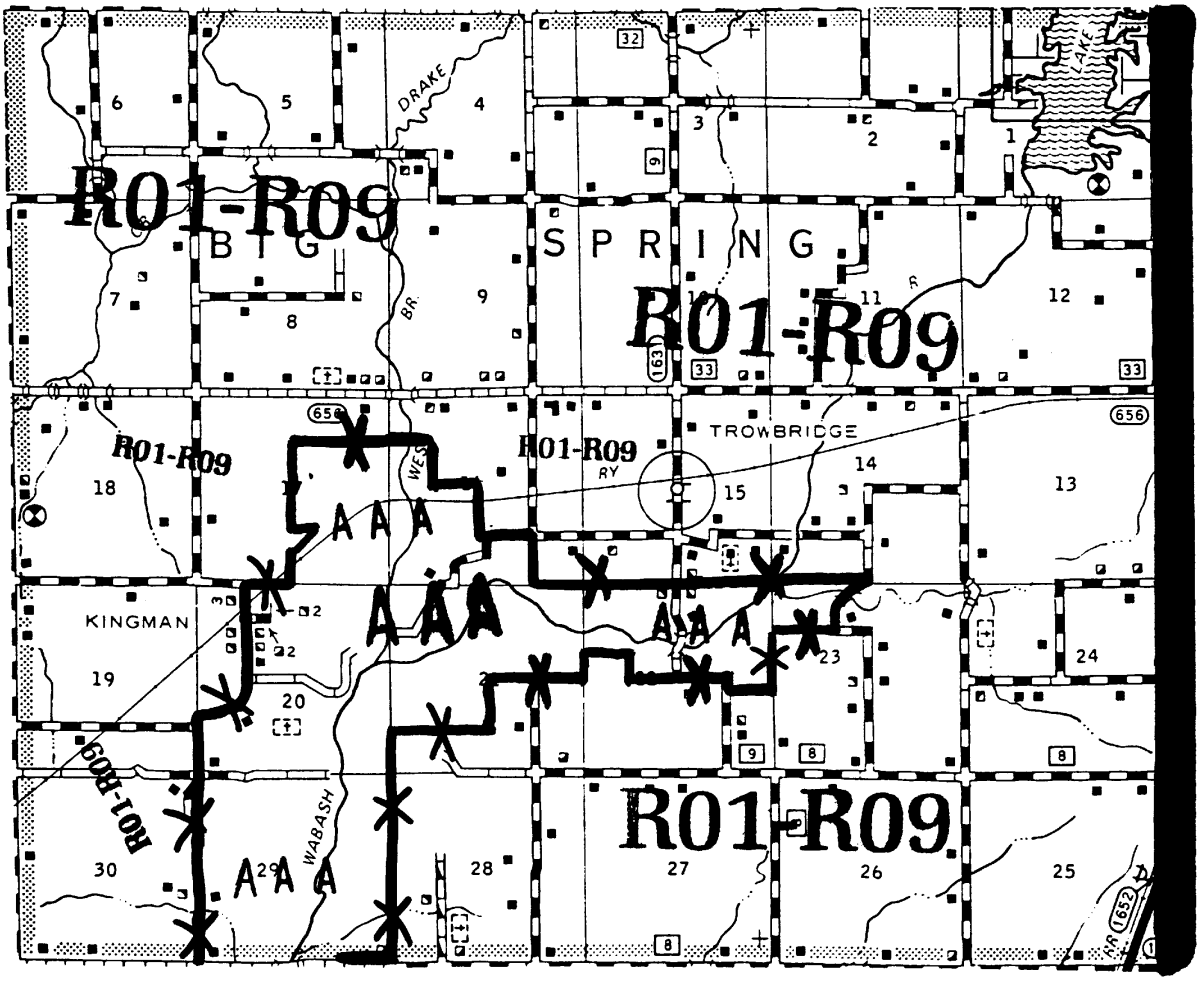

T 10 N

R 6 E

17 - 173

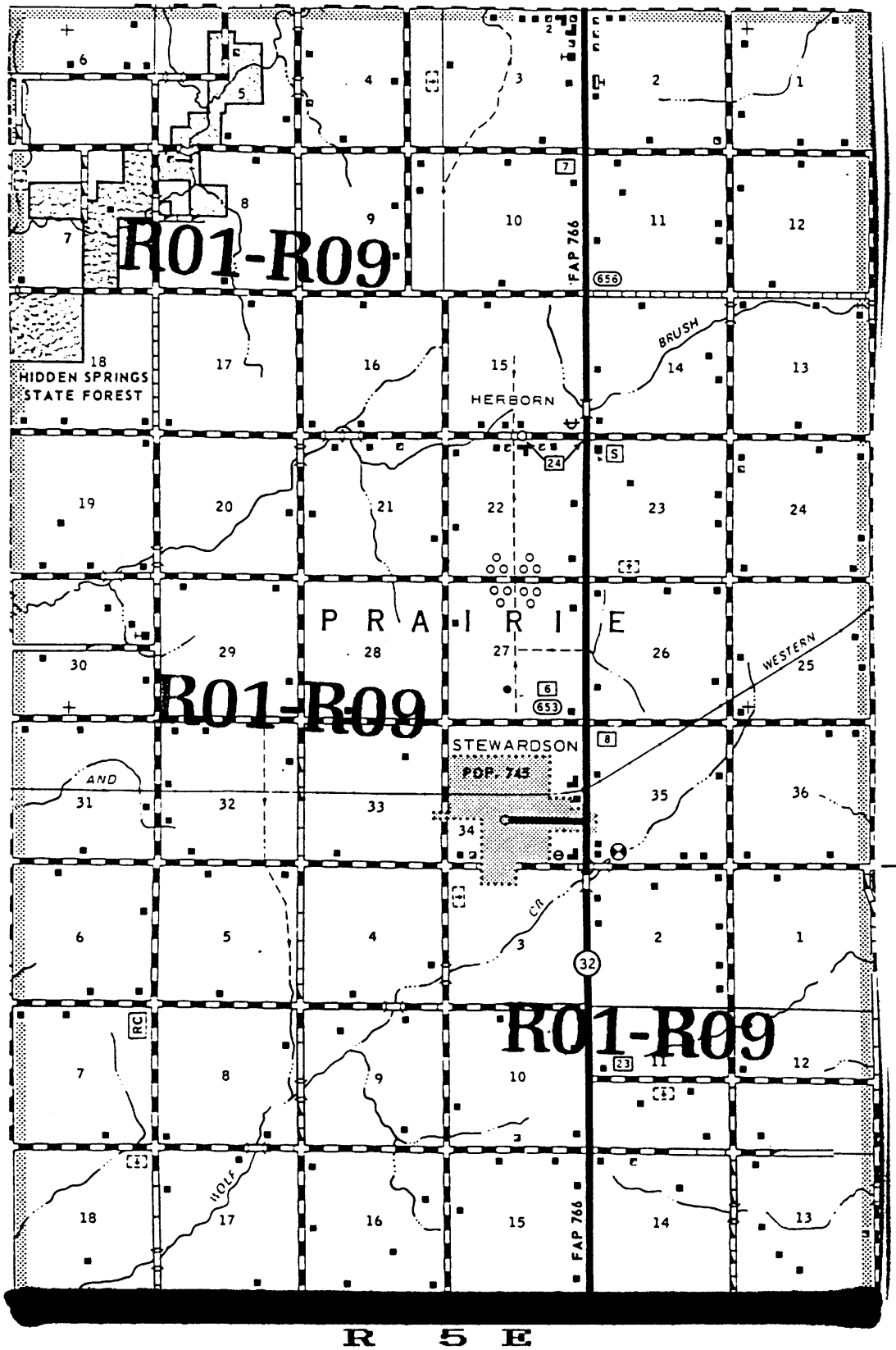

DATE: Apr. 14, 2000	FCI-33 ACTUARIAL MAP	PG 18 OF 26

17 - 173

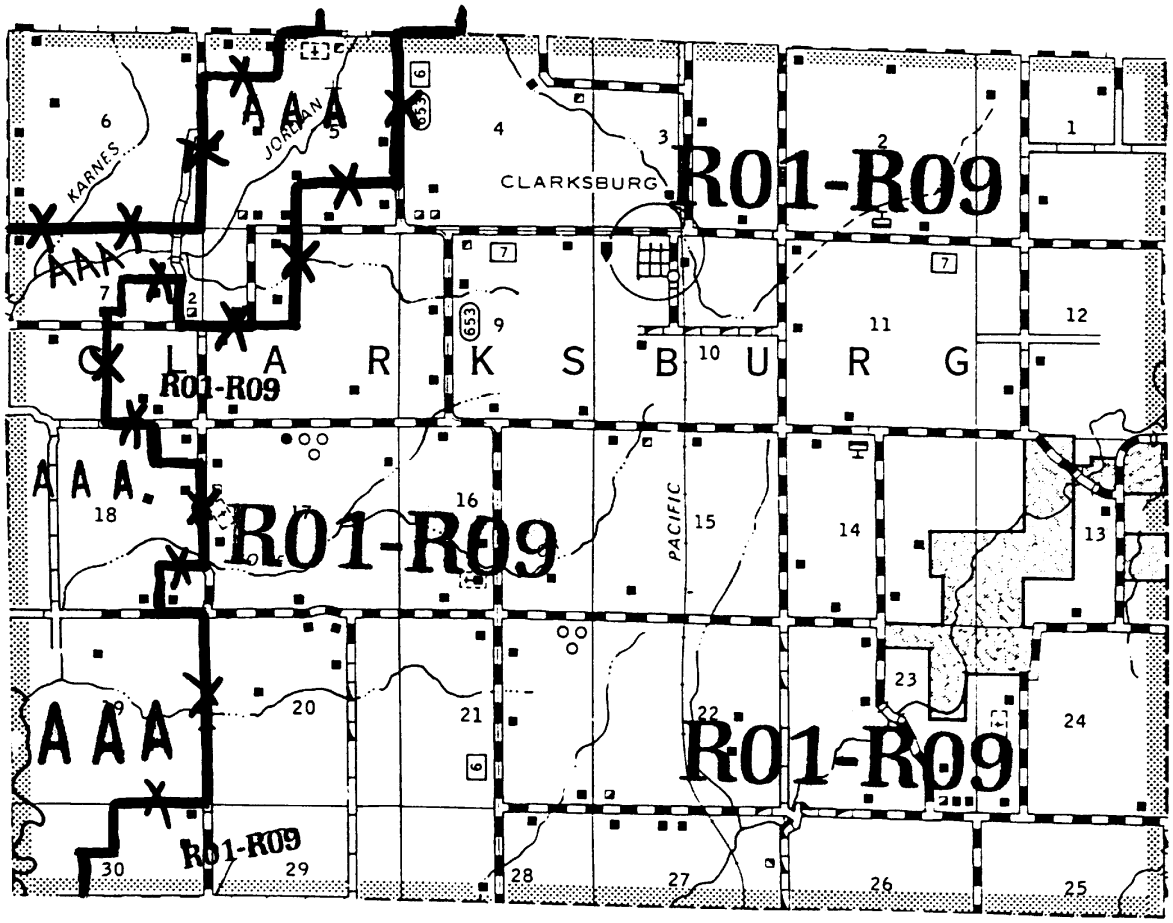

DATE: Apr 14, 2000	FCI-33 ACTUARIAL MAP	PG 19 OF 26

17 - 173

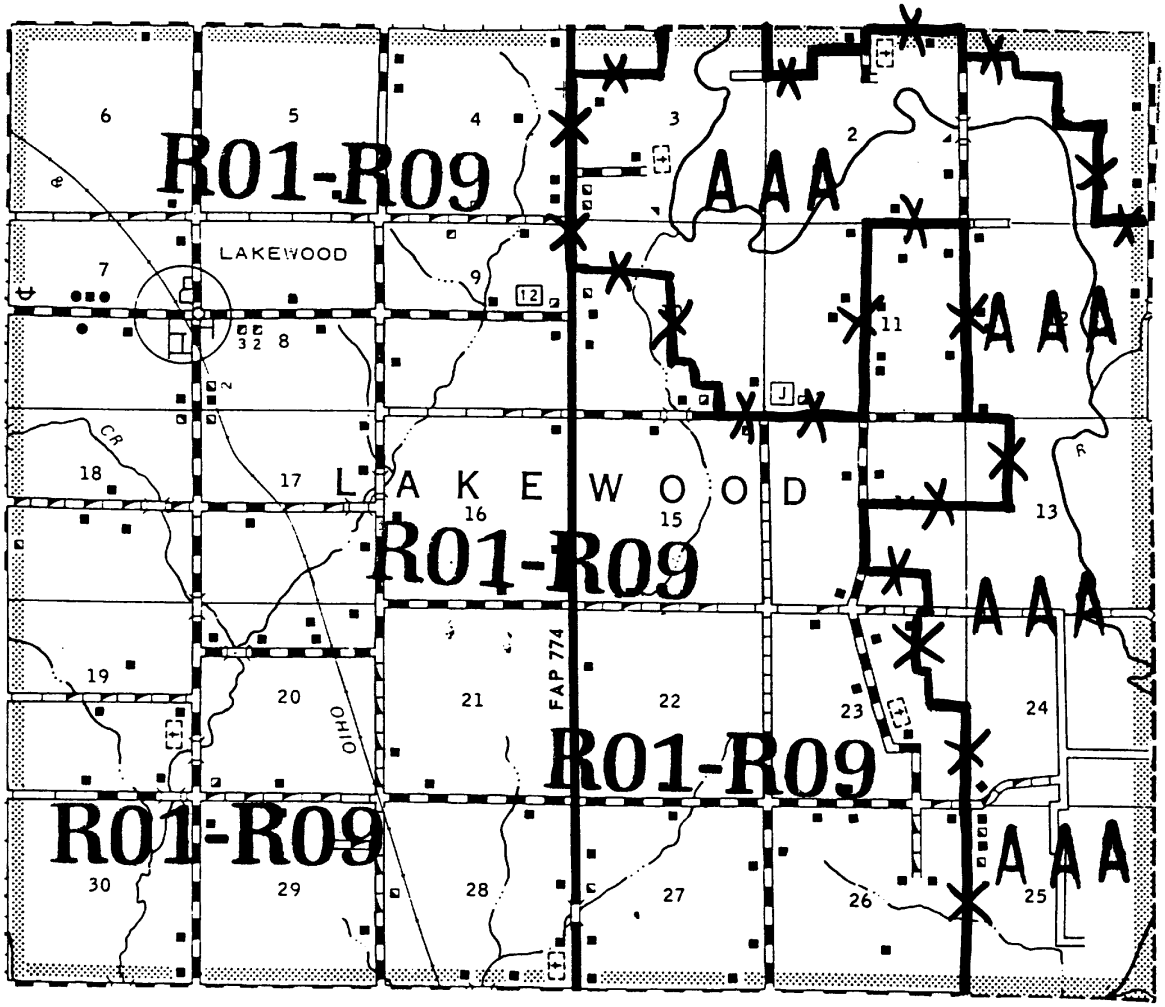
R01-R09
AAA
LAKEWOOD
LAKEWOOD
R01-R09
AAA
AAA
R01-R09
R01-R09
AAA
FAP 774
OHIO
6
5
4
3
2
7
9
12
11
32 8
18
17
16
15
13
19
20
21
22
23
24
30
29
28
27
26
25
T
10
N
R 3 E

17 - 173

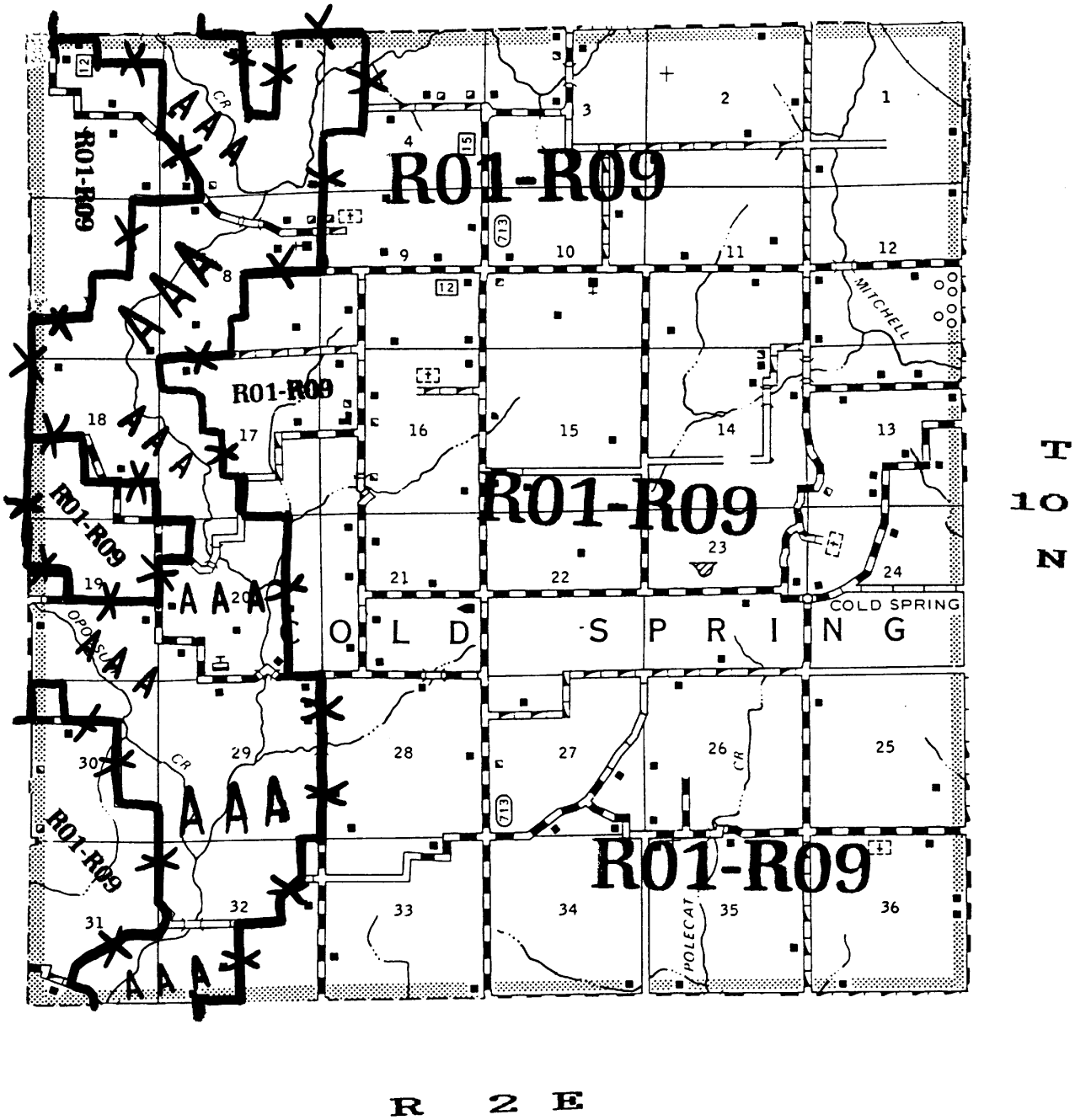

DATE: April 14, 2000 | FCI-33 ACTUARIAL MAP | PG 21 OF 26

17 - 173

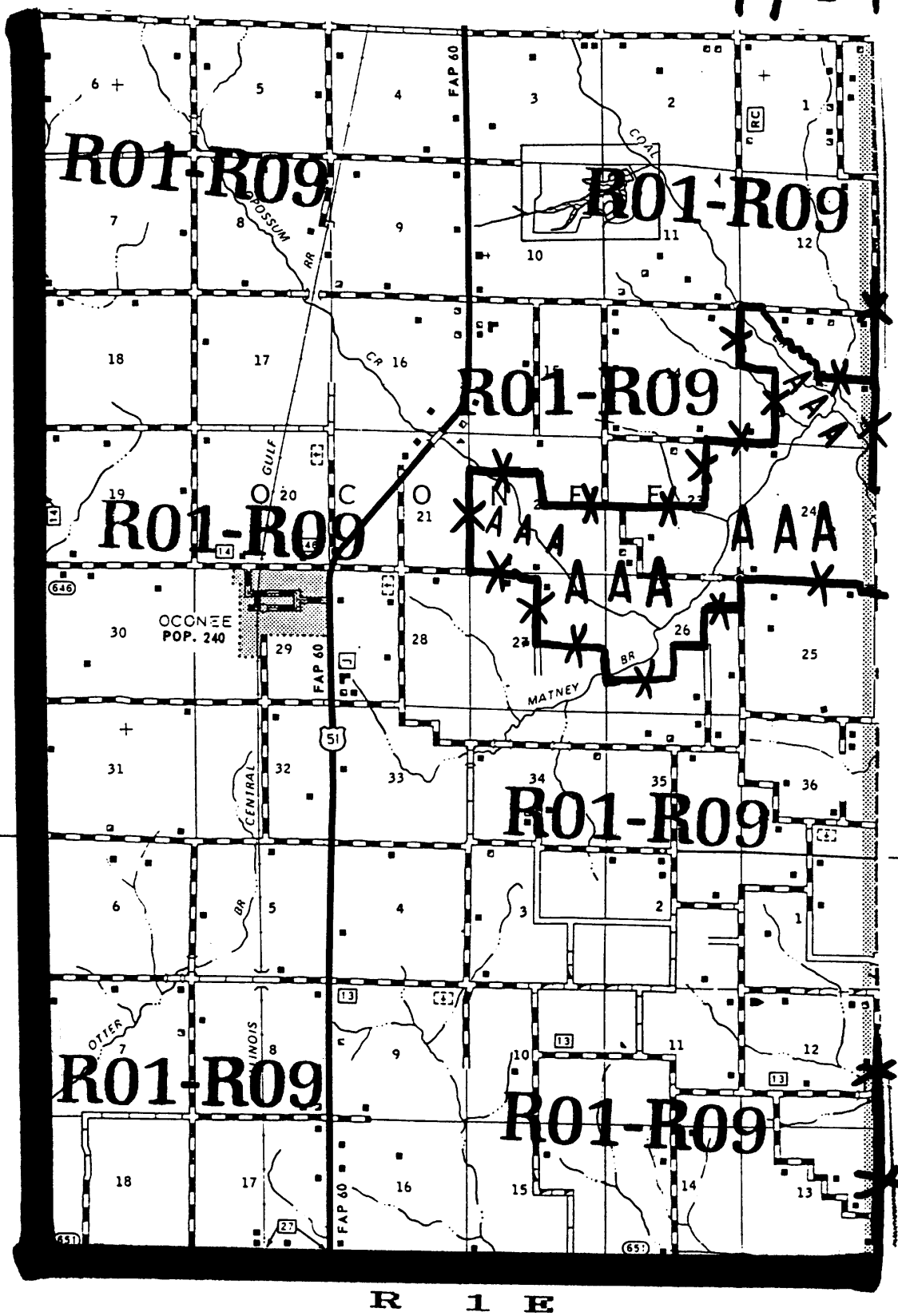

DATE: Apr. 14, 2000	FCI-33 ACTUARIAL MAP	PG 22 OF 26

17 - 173

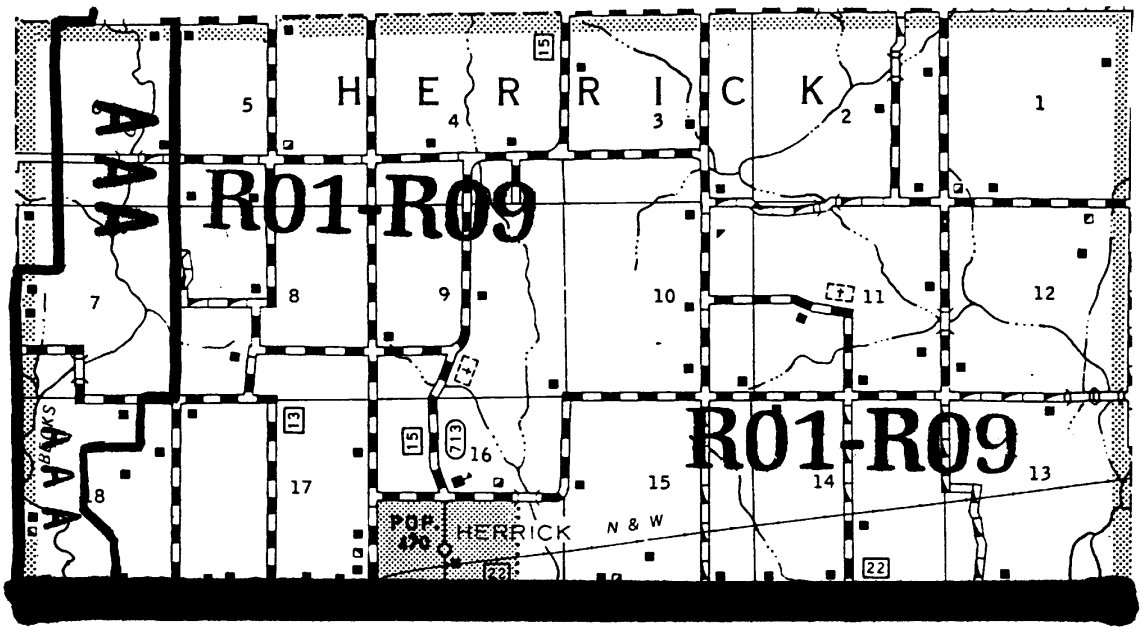

17 - 173

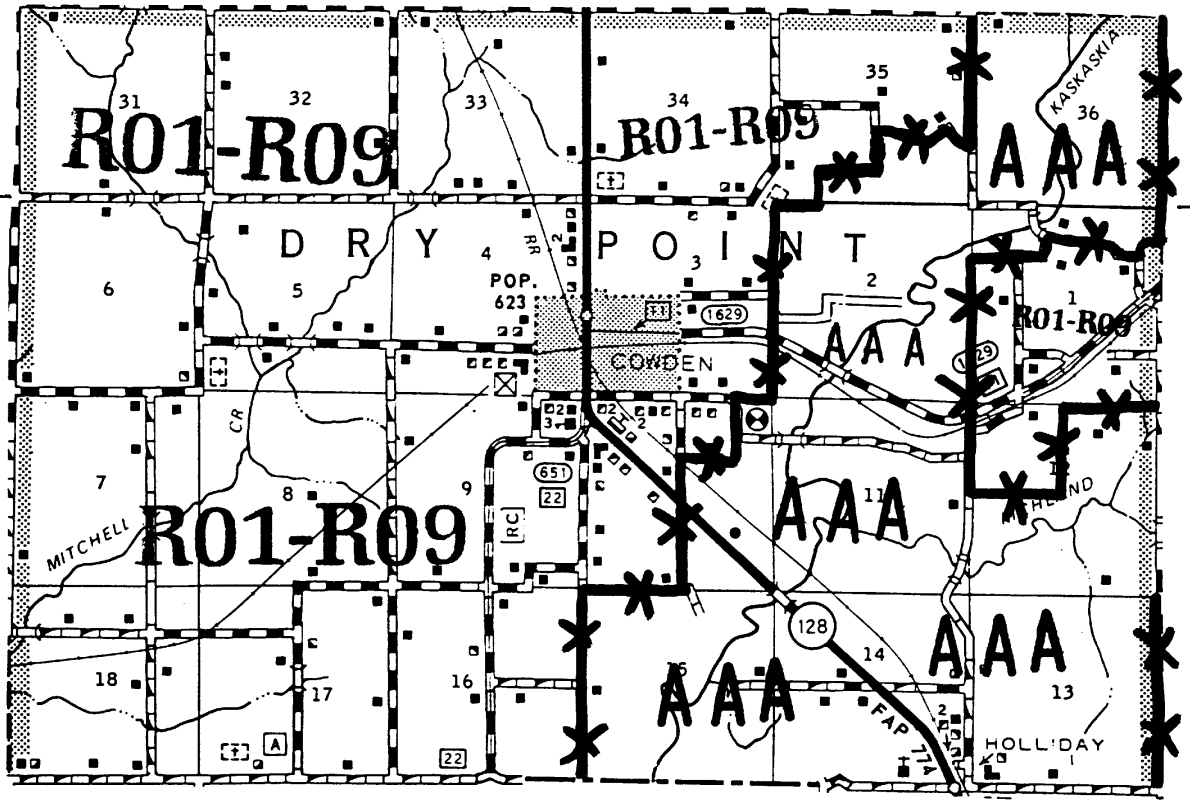

DATE: April 14, 2000	FCI-33 ACTUARIAL MAP	PG 24 OF 26

17 - 173

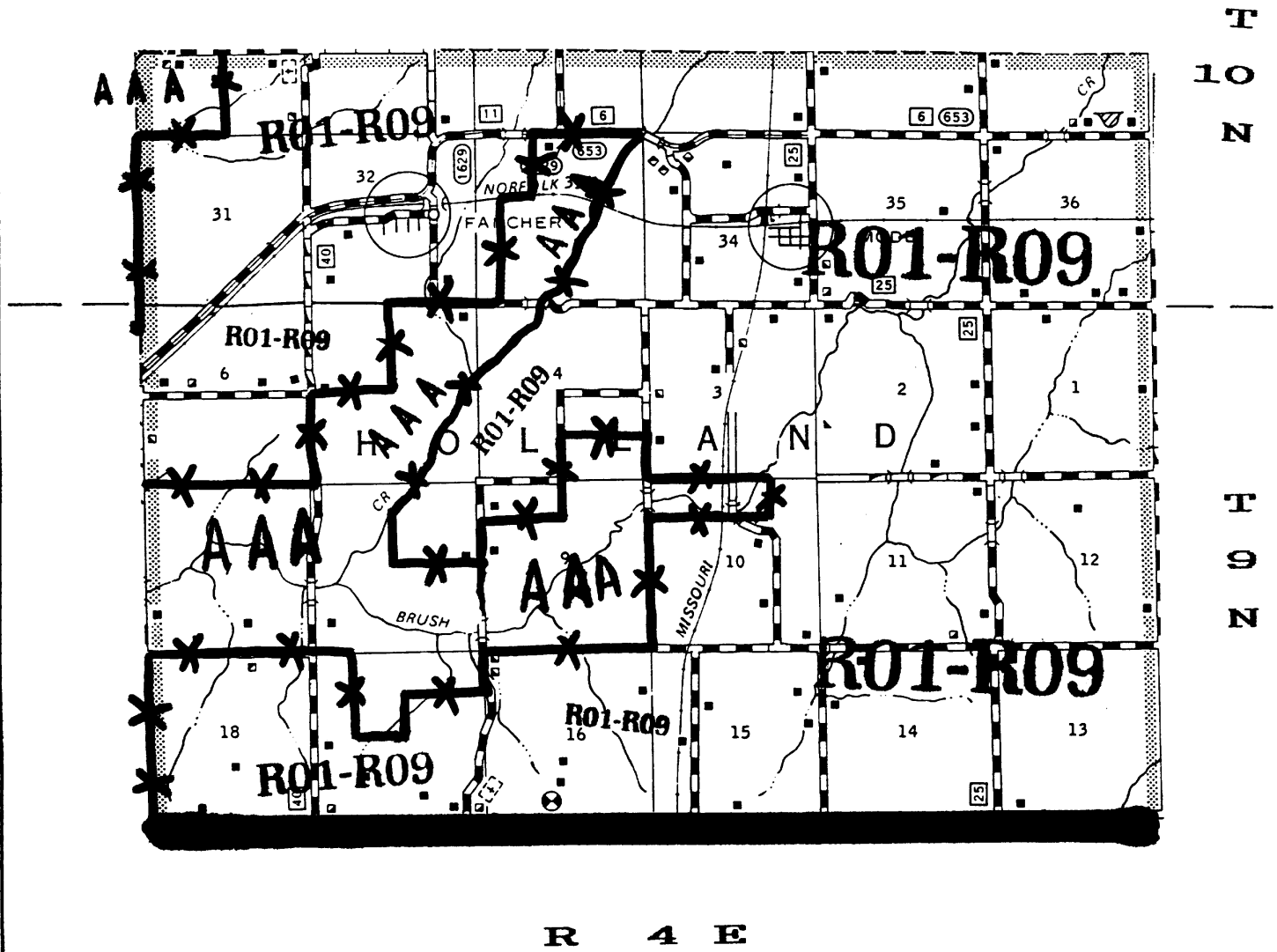

DATE: April 14, 2000 | FCI-33 ACTUARIAL MAP | PG 25 OF 26

17 - 173

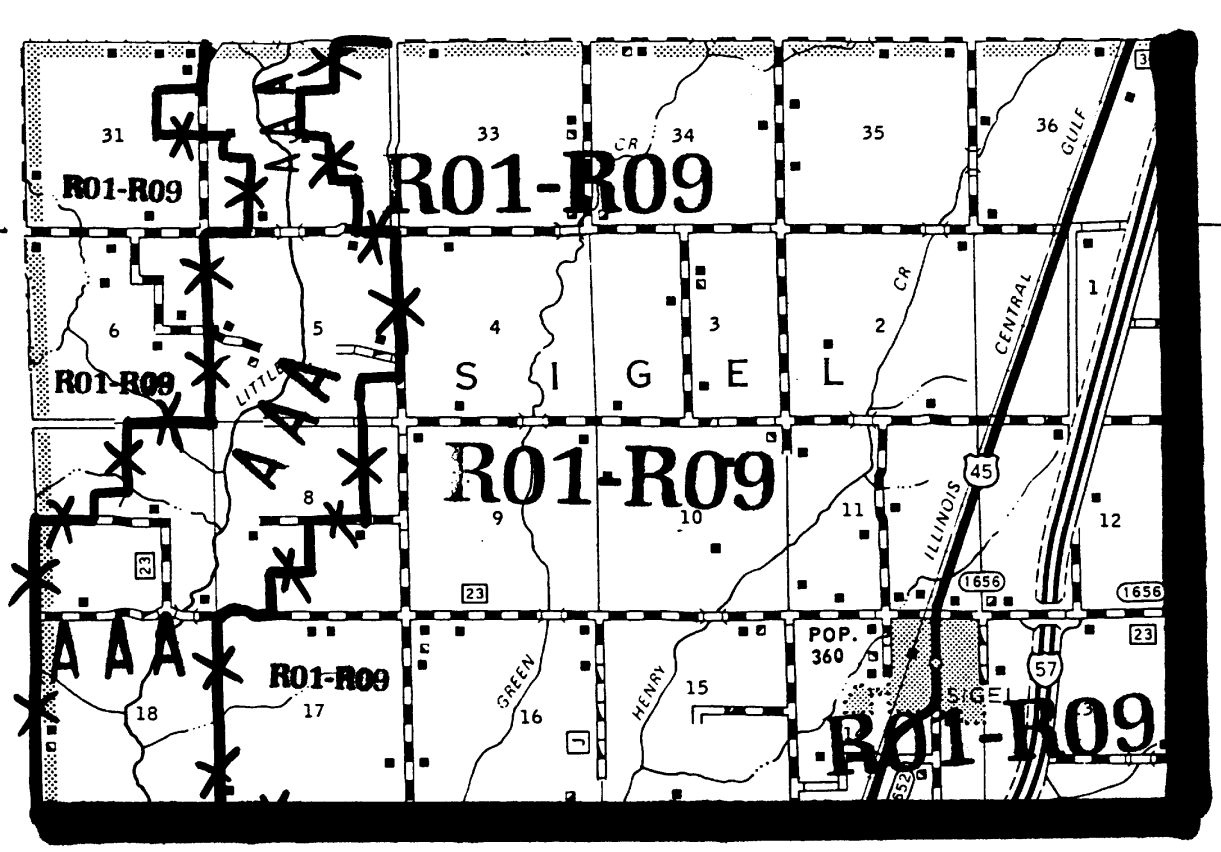

R 6 E

DATE: April 14, 2000	FCI-33 ACTUARIAL MAP	PG 26 OF 26