FCI-33, Crop Insurance Actuarial Map
MAP INDEX

Prepared by the Springfield Regional Service Office

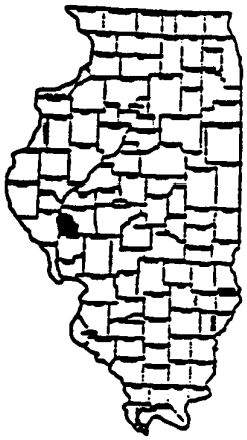

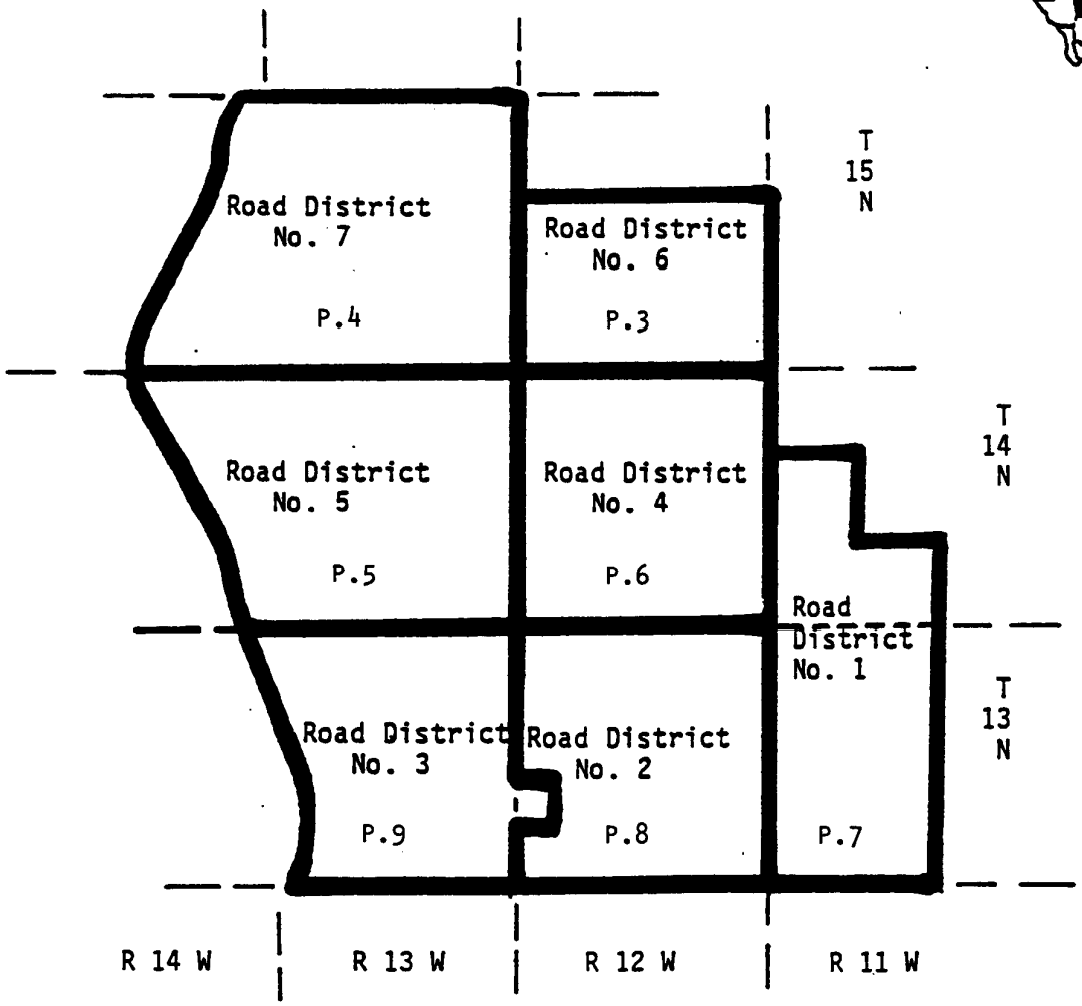

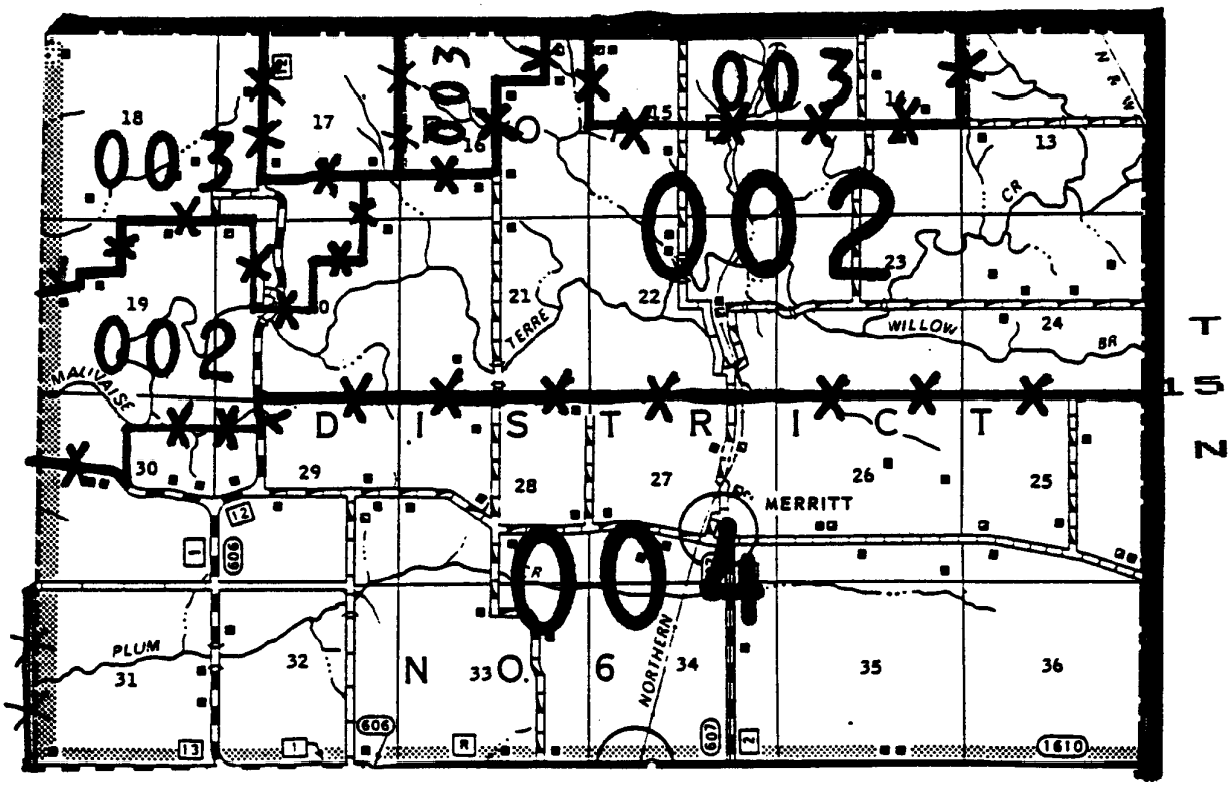

003
002
004
D I S T R I C T
N O. 6
MERRITT
MALIVAISE
TERRE
WILLOW
BR
CR
PLUM
NORTHERN
T 15 N
R 12 W

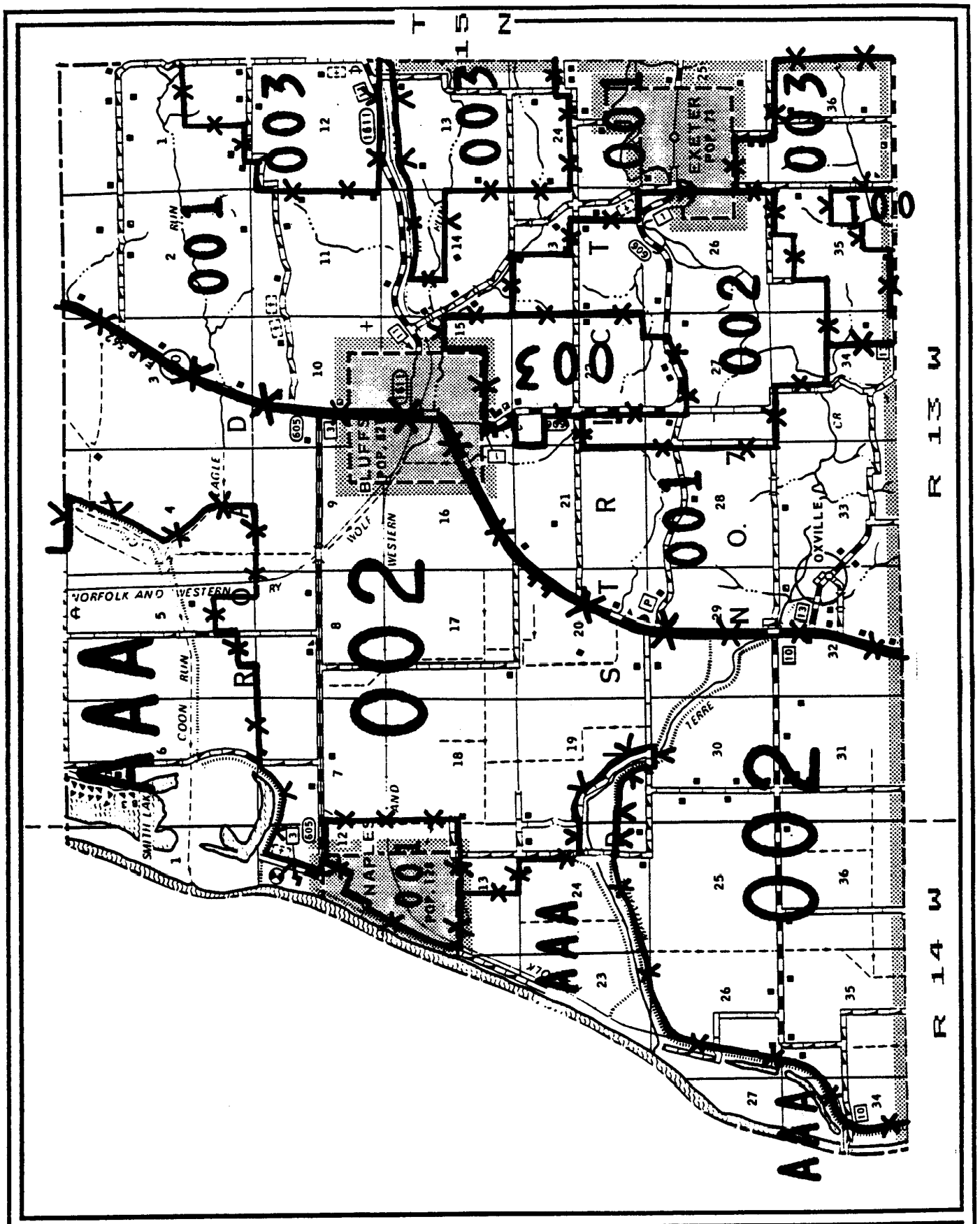

Page Date: NOV 09 1994	FCI-33 ACTUARIAL MAP	Page 4 of 9

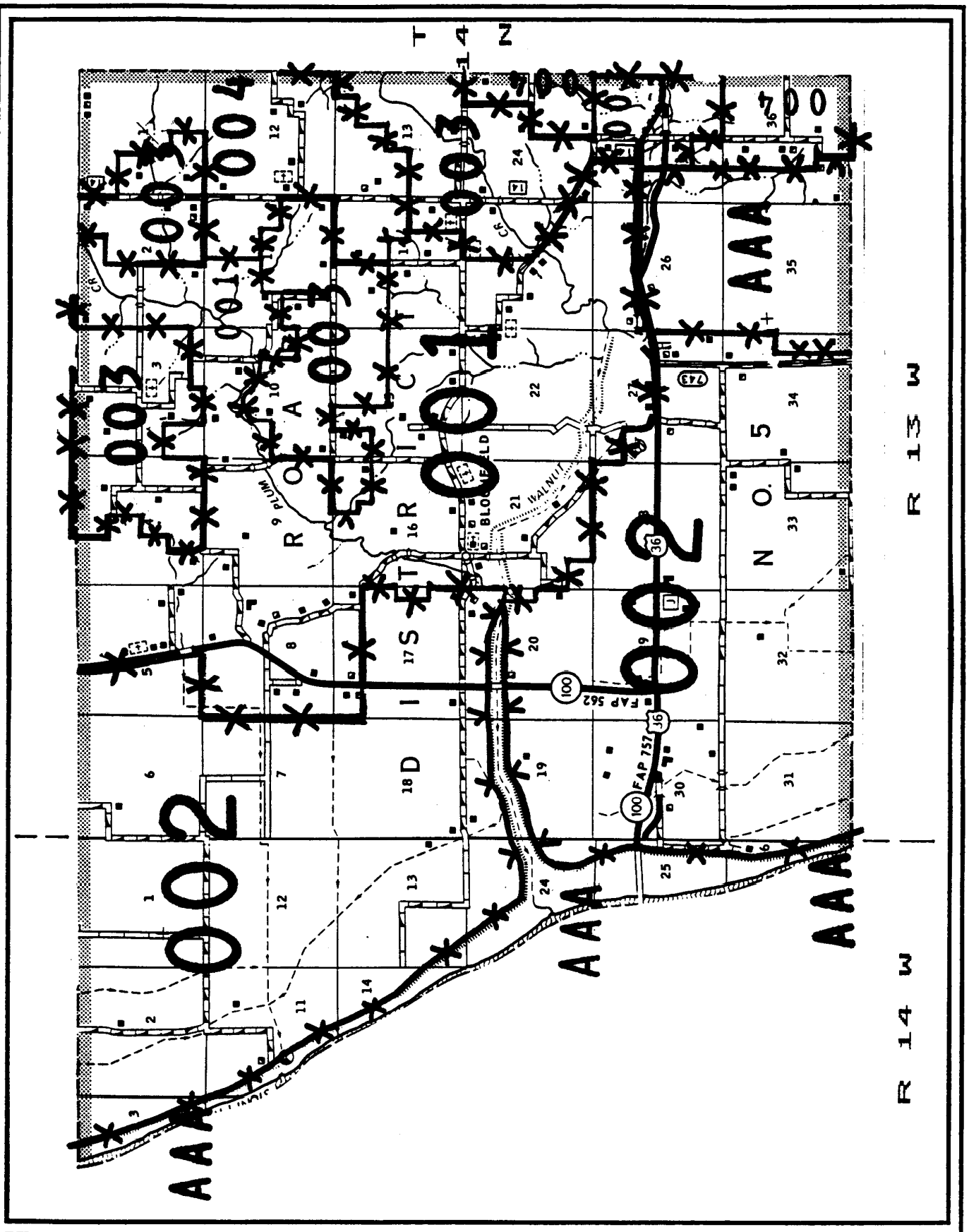

Page Date: NOV 09 1994	FCI-33 ACTUARIAL MAP	Page 5 of 9

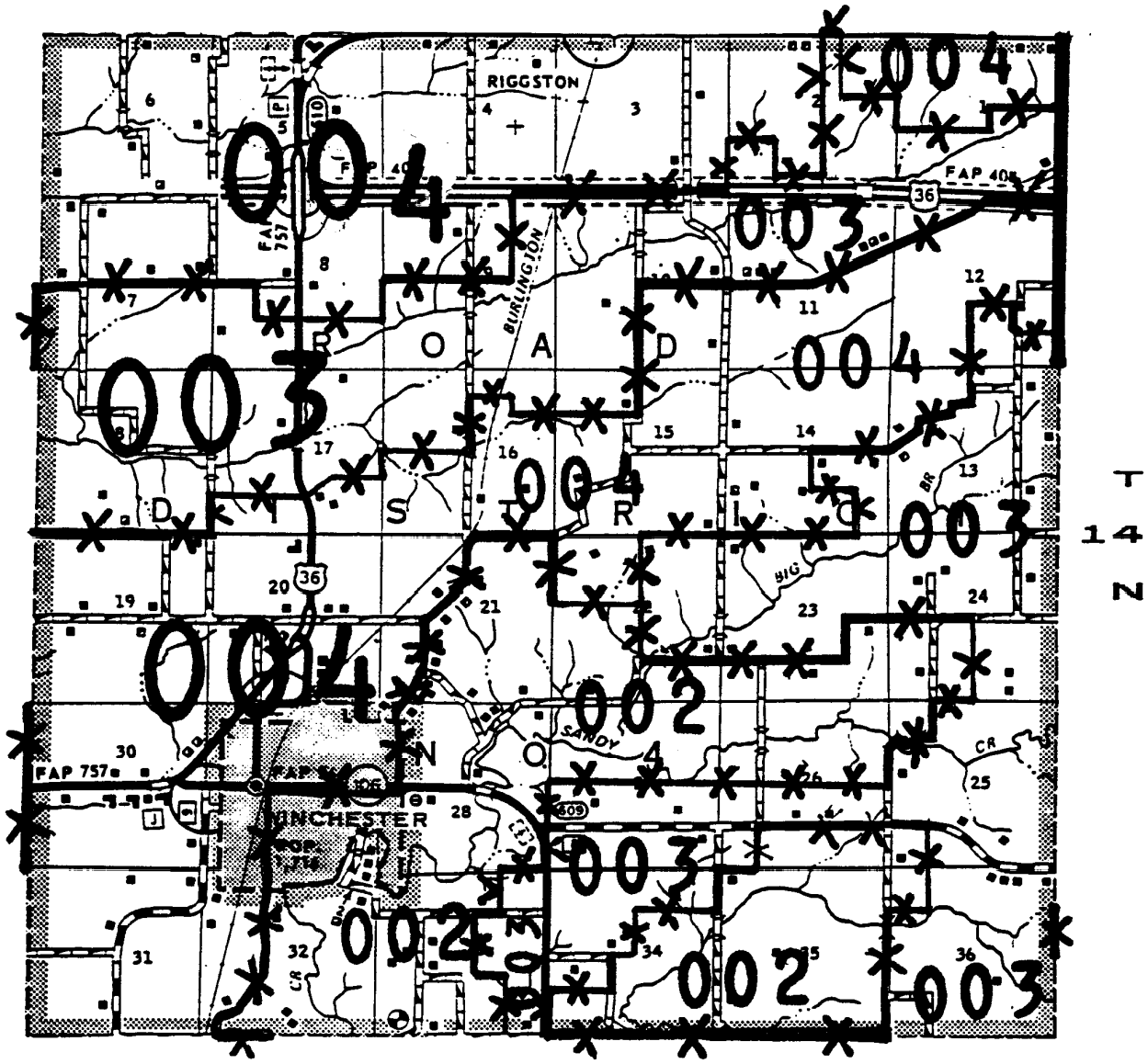
RIGGSTON
FAP 40
FAP 757
BURLINGTON
ROAD
DISTRICT
NO 4
WINCHESTER
SANDY
BIG
CR
36
T 14 N
R 12 W

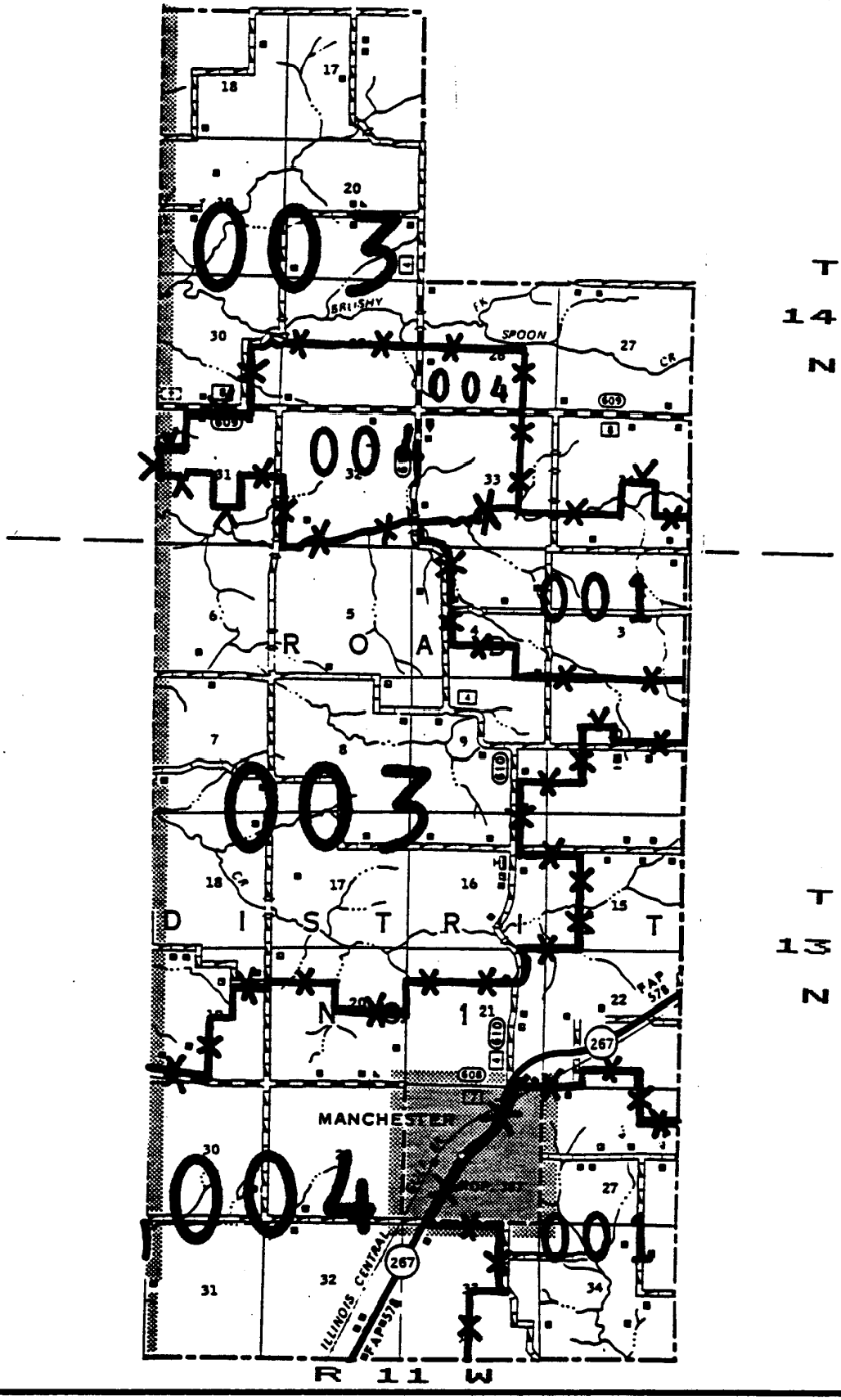

Page Date: NOV 09 1994	FCI-33 ACTUARIAL MAP	Page 7 of 9

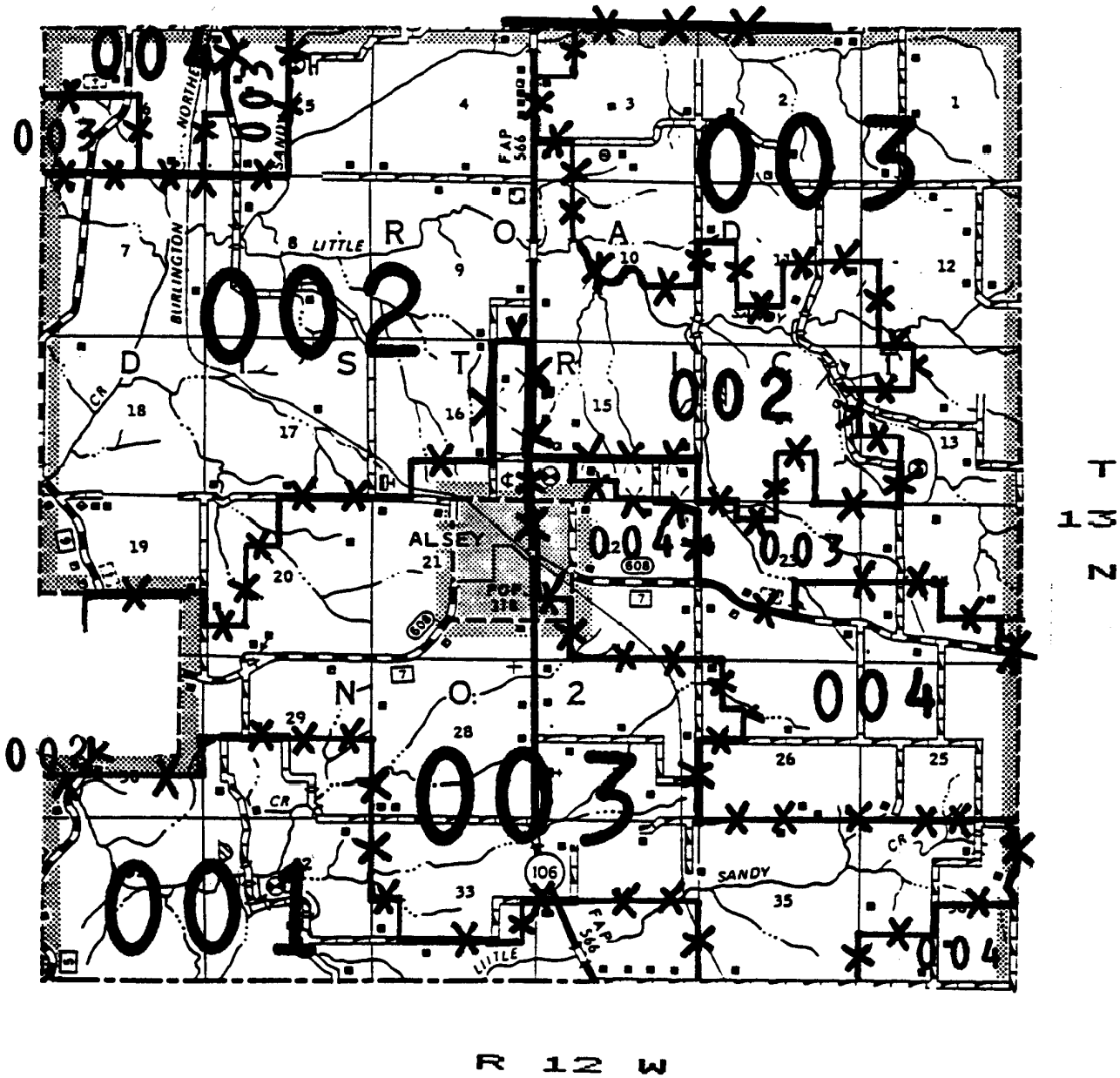

004
003
002
001
ROAD
DISTRICT
NO. 2
ALSEY
LITTLE
SANDY
BURLINGTON
NORTHE
FAP 566
608
106
T 13 N
R 12 W

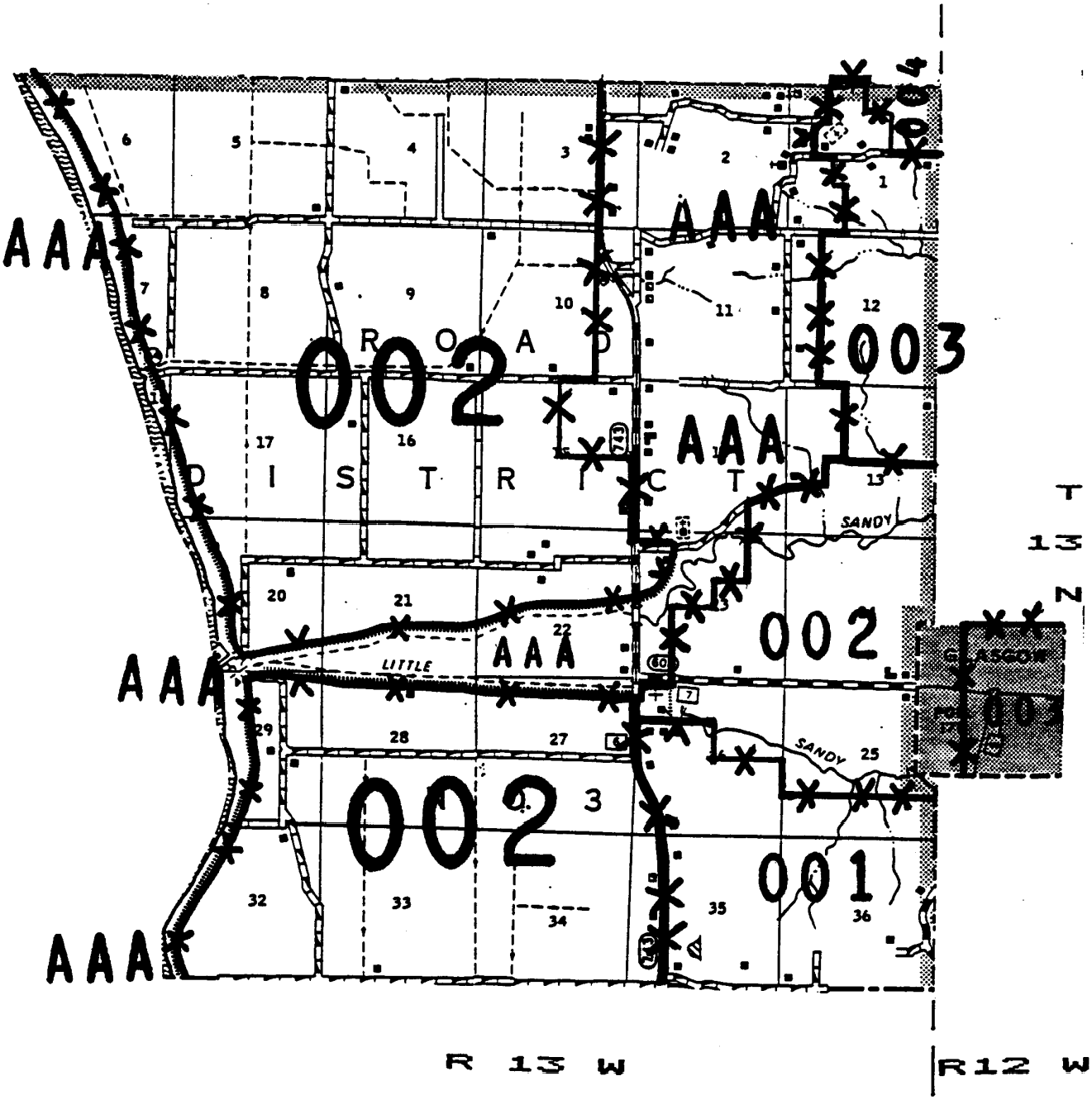

Page Date: NOV 09 1994	FCI-33 ACTUARIAL MAP	Page 9 of 9