FCI-33 Crop Insurance Actuarial Map

Prepared by the Springfield Field Underwriting Office

MAP INDEX

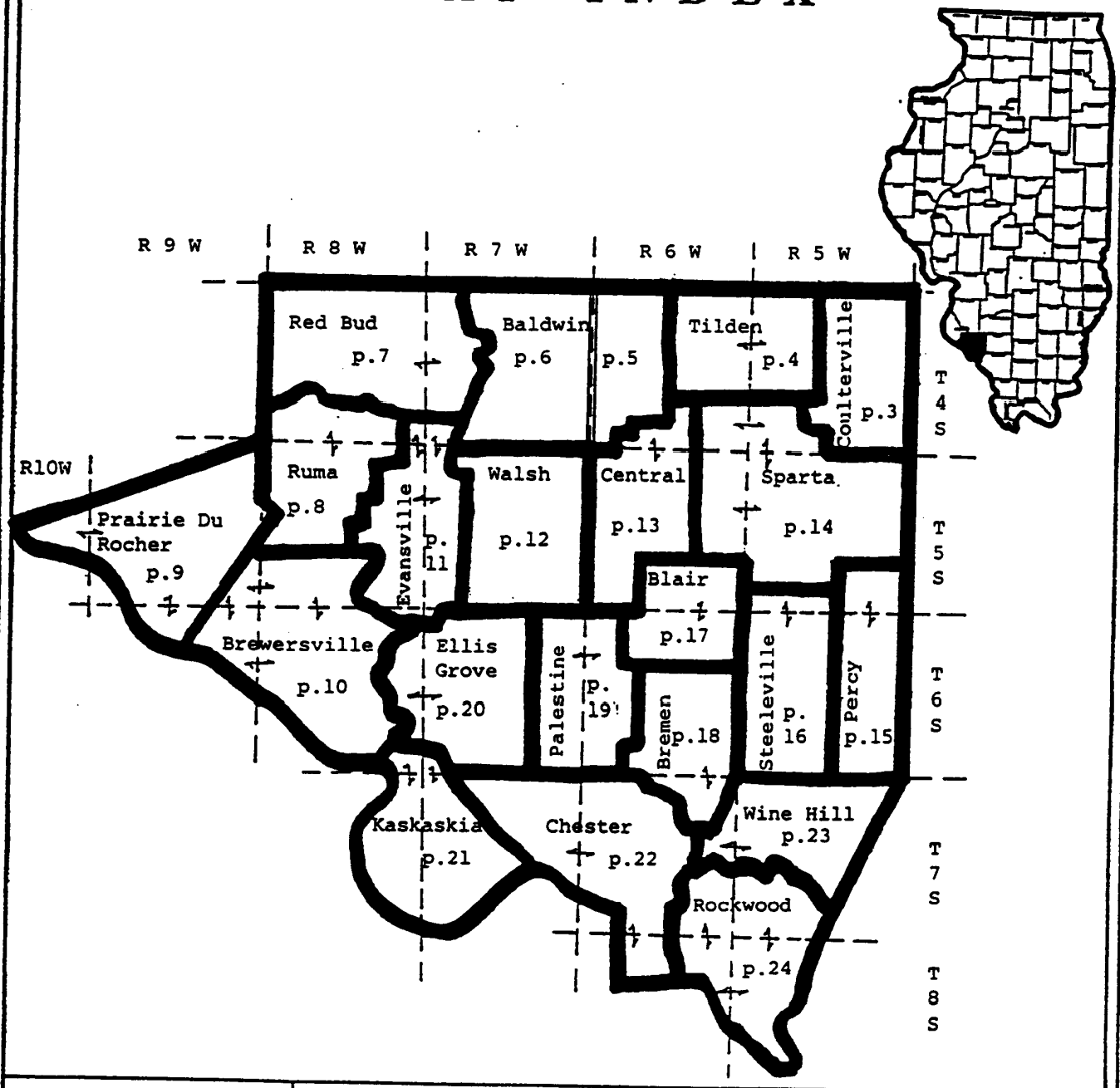

Date: JUN 2 1 1991	FCI-33 ACTUARIAL MAP	Page 2 of 24

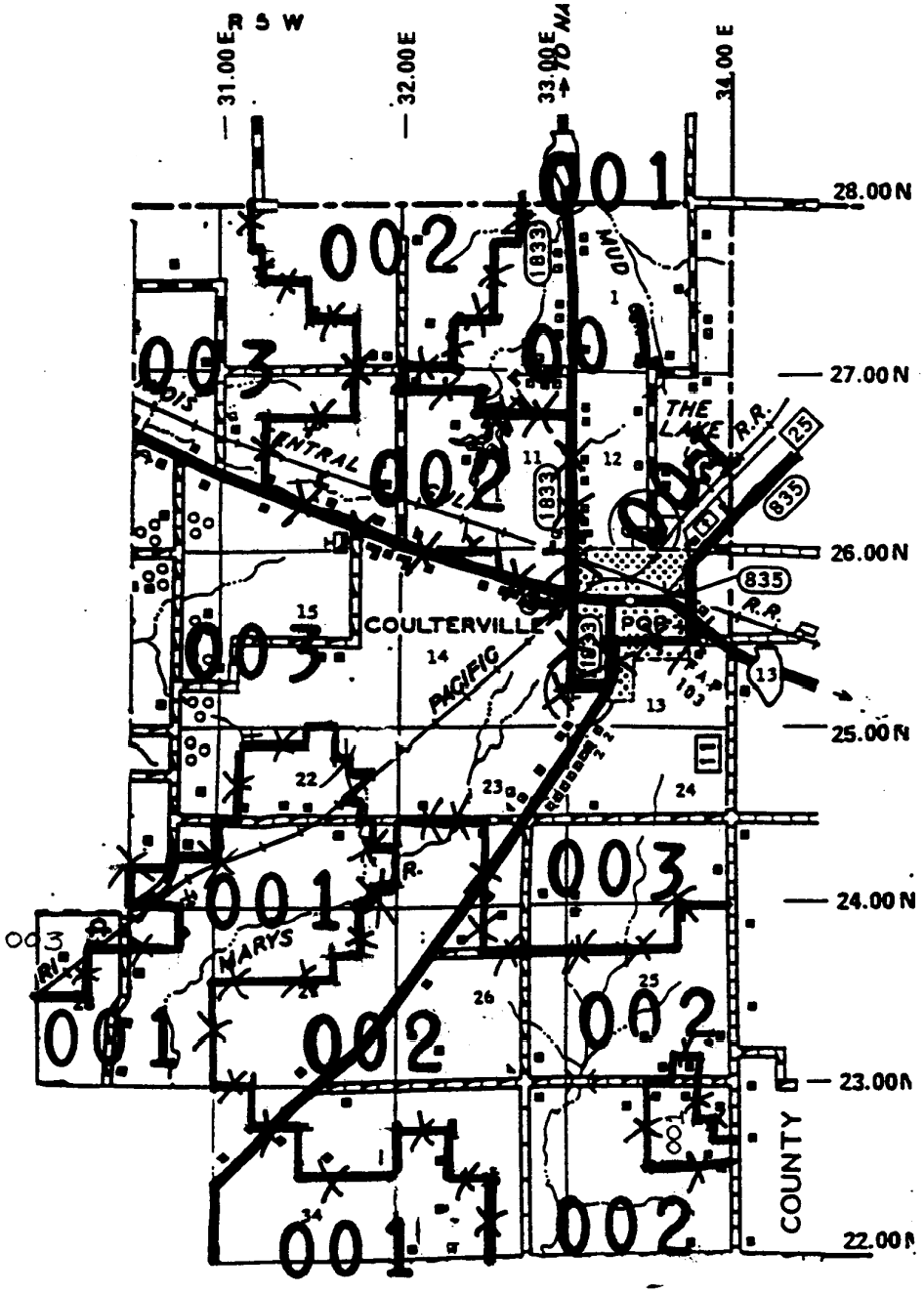

DATE: JUN 2 1 1991	FCI-33 ACTUARIAL MAP	PG 3 OF 24

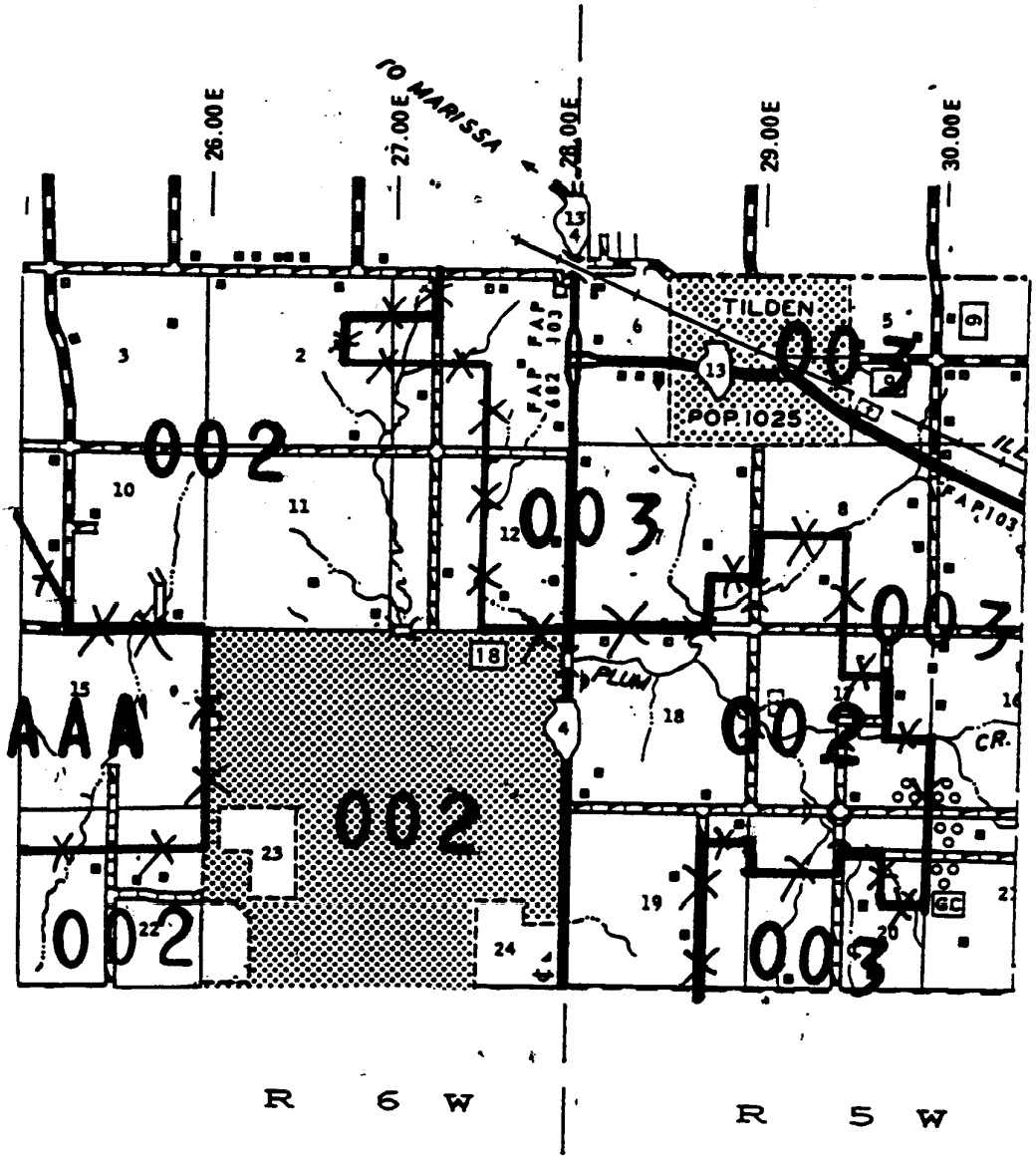

DATE: JUN 2 1 1991 | FCI-33 ACTUARIAL MAP | PG 4 OF 24

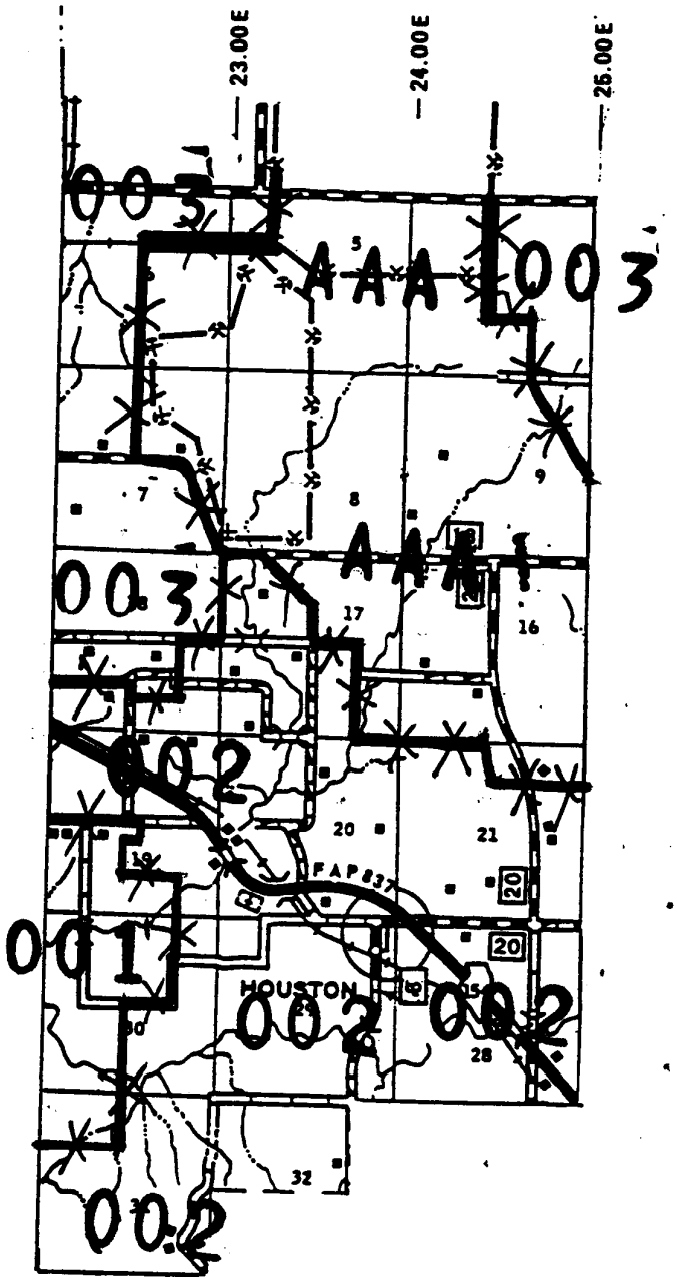
23.00E
24.00E
25.00E
003
AAA
003
003
AAA
002
001
002
002
002
HOUSTON
FAP 837
T 4 S
R 6 W

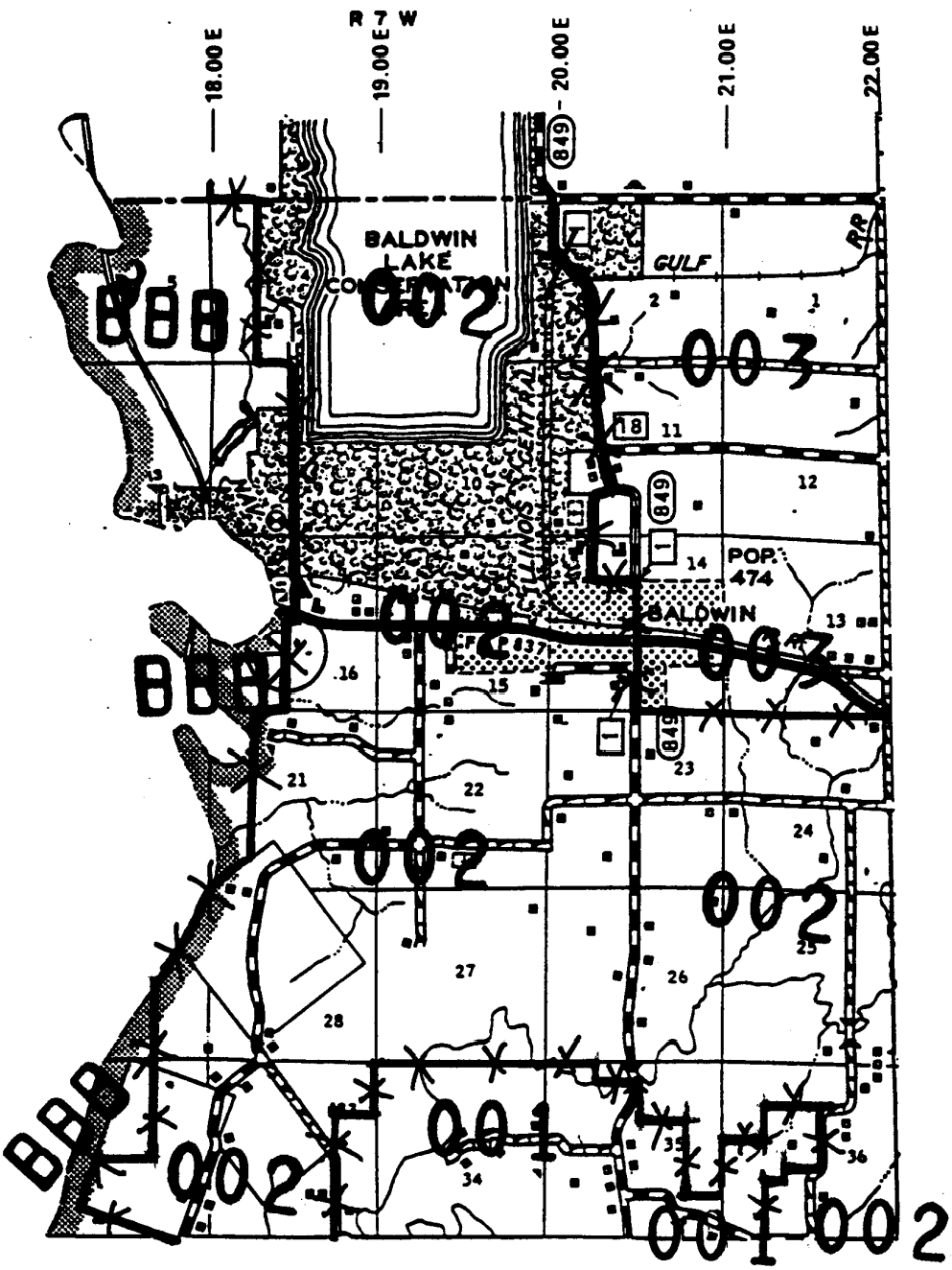

DATE: JUN 2 1 1991 | FCI-33 ACTUARIAL MAP | PG 6 OF 24

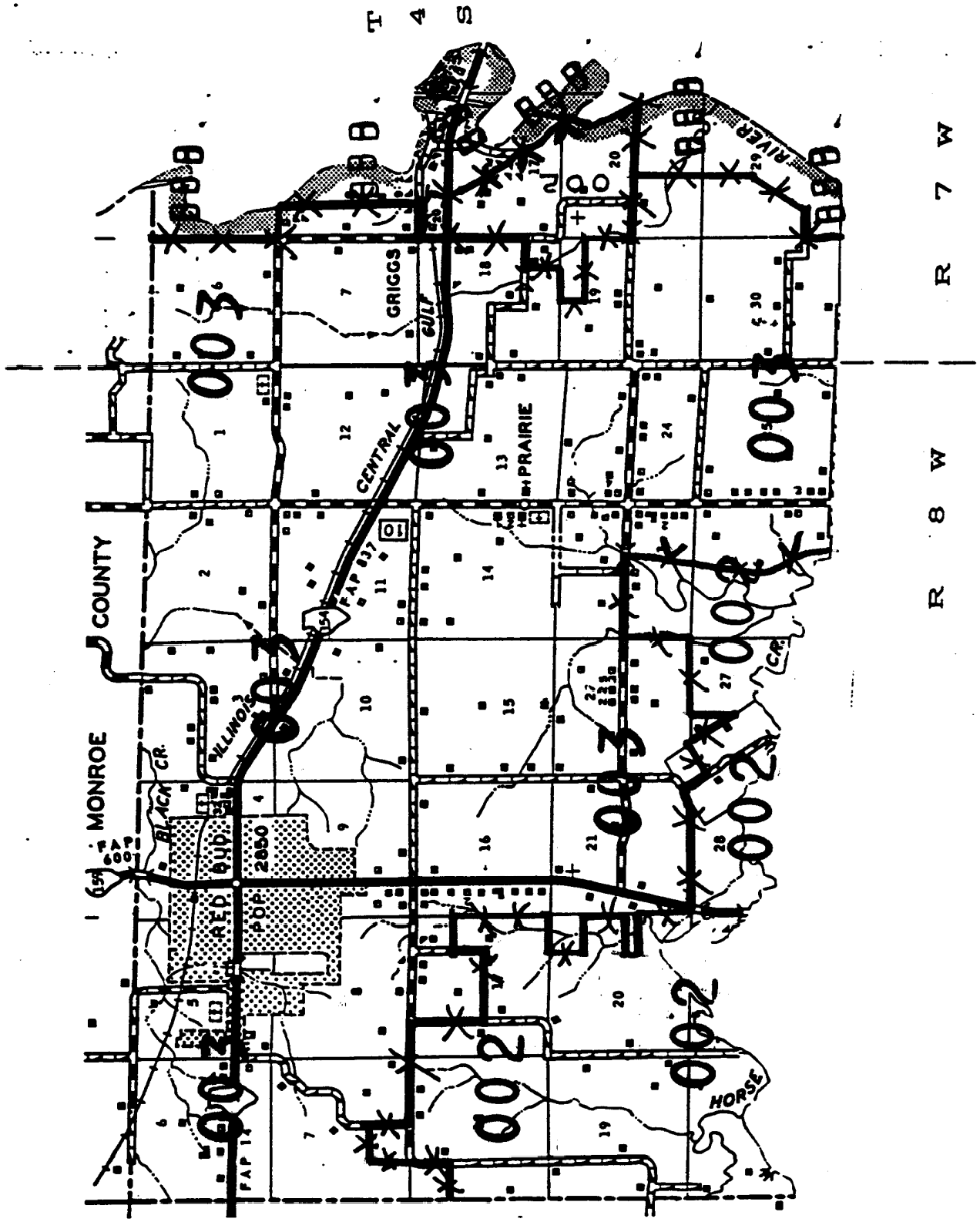

DATE: JUN 2 1 1991 | FCI-33 ACTUARIAL MAP | PG 7 OF 24

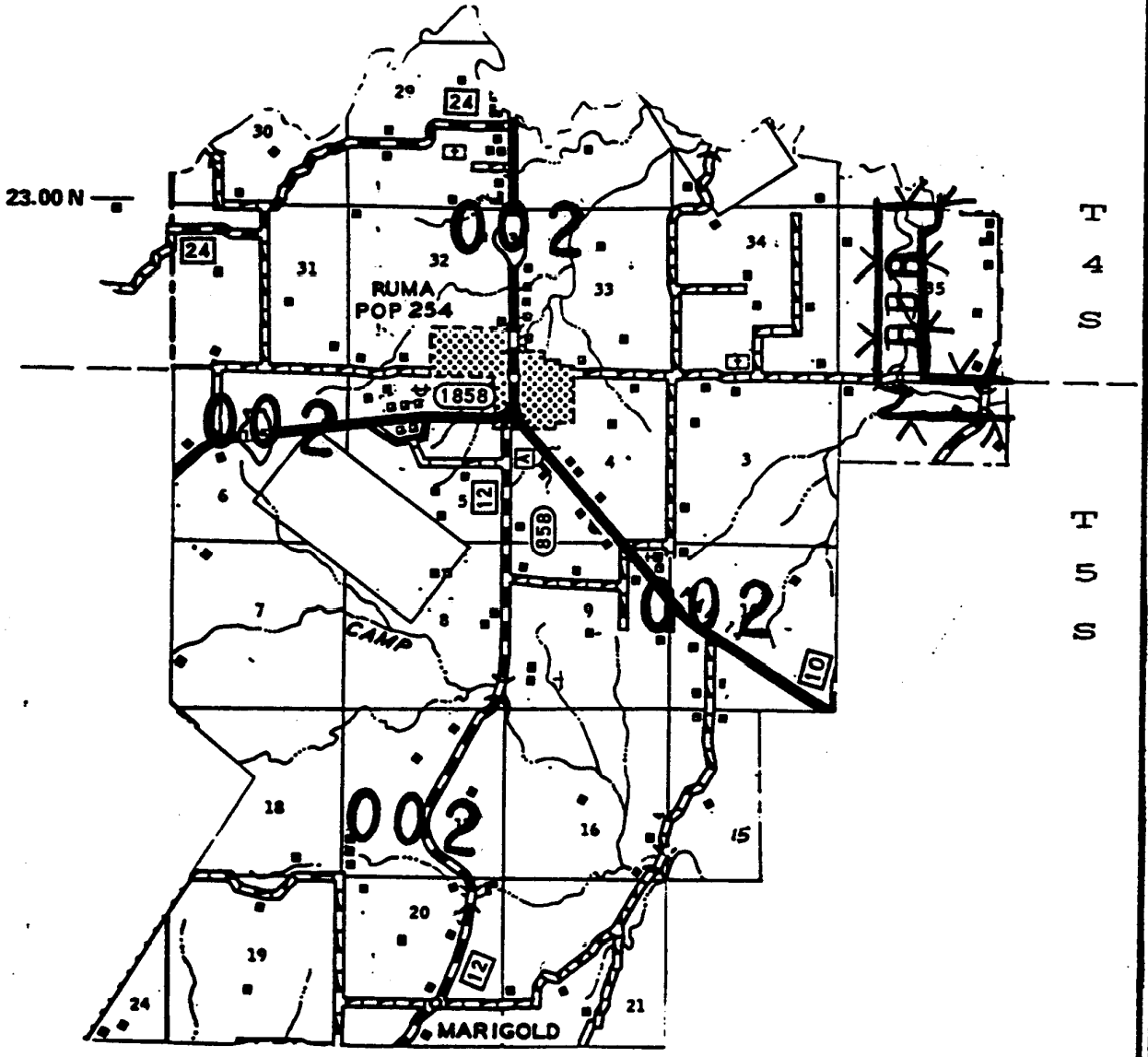

R 8 W

DATE: JUN 2 1 1991	FCI-33 ACTUARIAL MAP	PG 8 OF 24

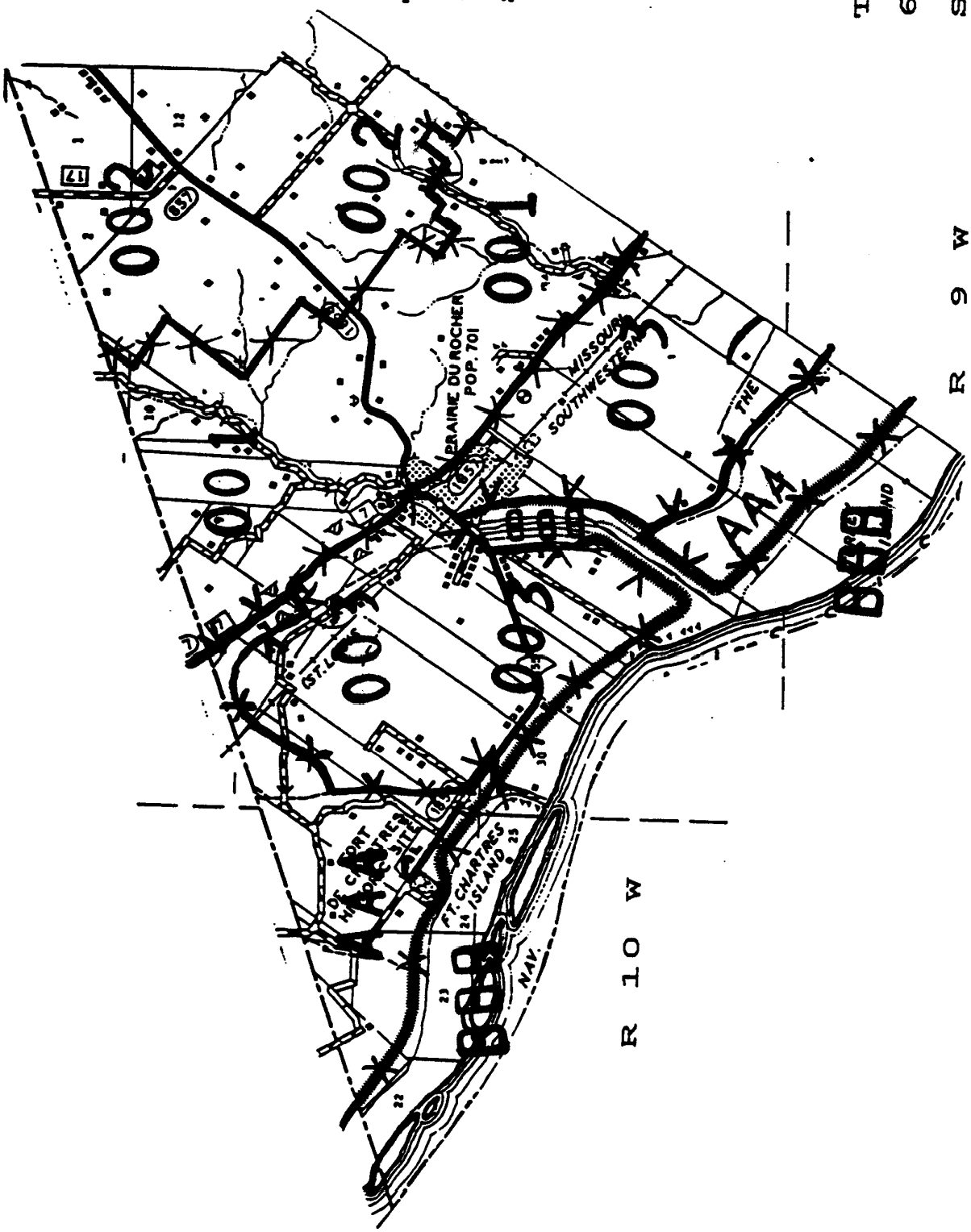

Date: JUN 2 1 1991	FCI-33 ACTUARIAL MAP	Page 9 of 24

DATE: JUN 2 1 1991 | **FCI-33 ACTUARIAL MAP** | PG 10 OF 24

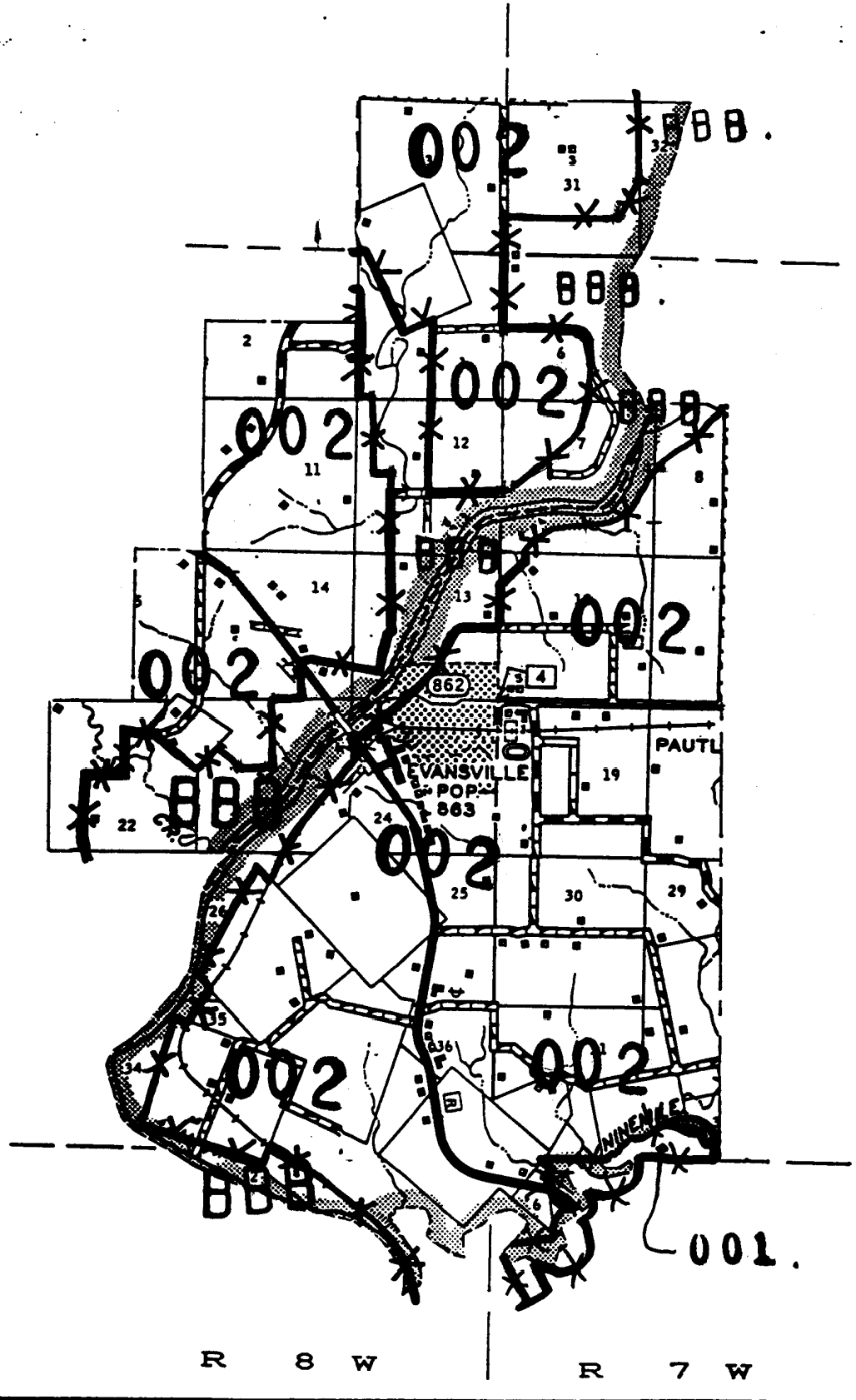

DATE: JUN 2 1 1991 | FCI-33 ACTUARIAL MAP | PG 11 OF 24

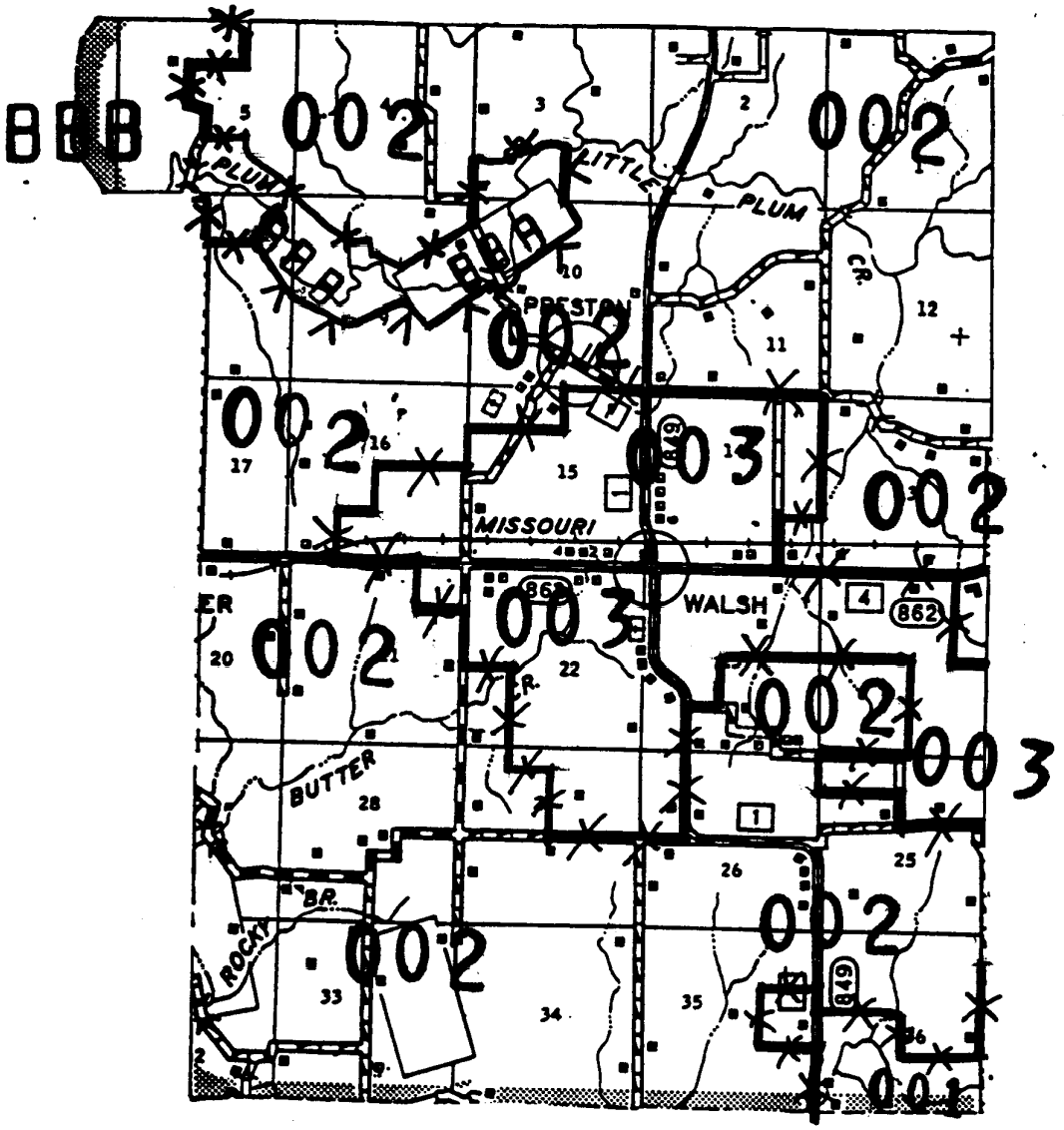

T 5 S

R 7 W

DATE: JUN 21 1991	FCI-33 ACTUARIAL MAP	PG 12 OF 24

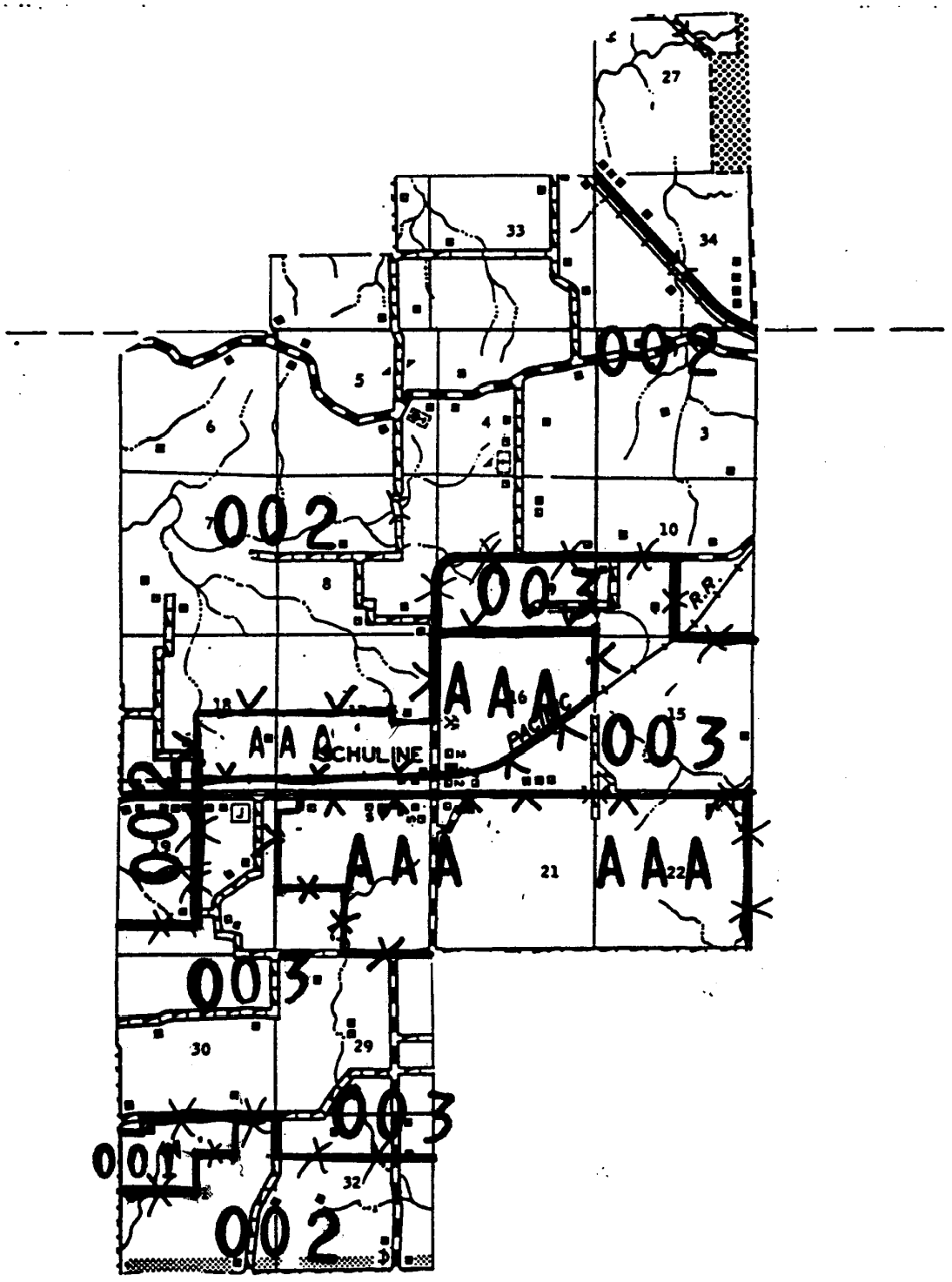

DATE: JUN 2 1 1991 | FCI-33 ACTUARIAL MAP | PG 13 OF 24

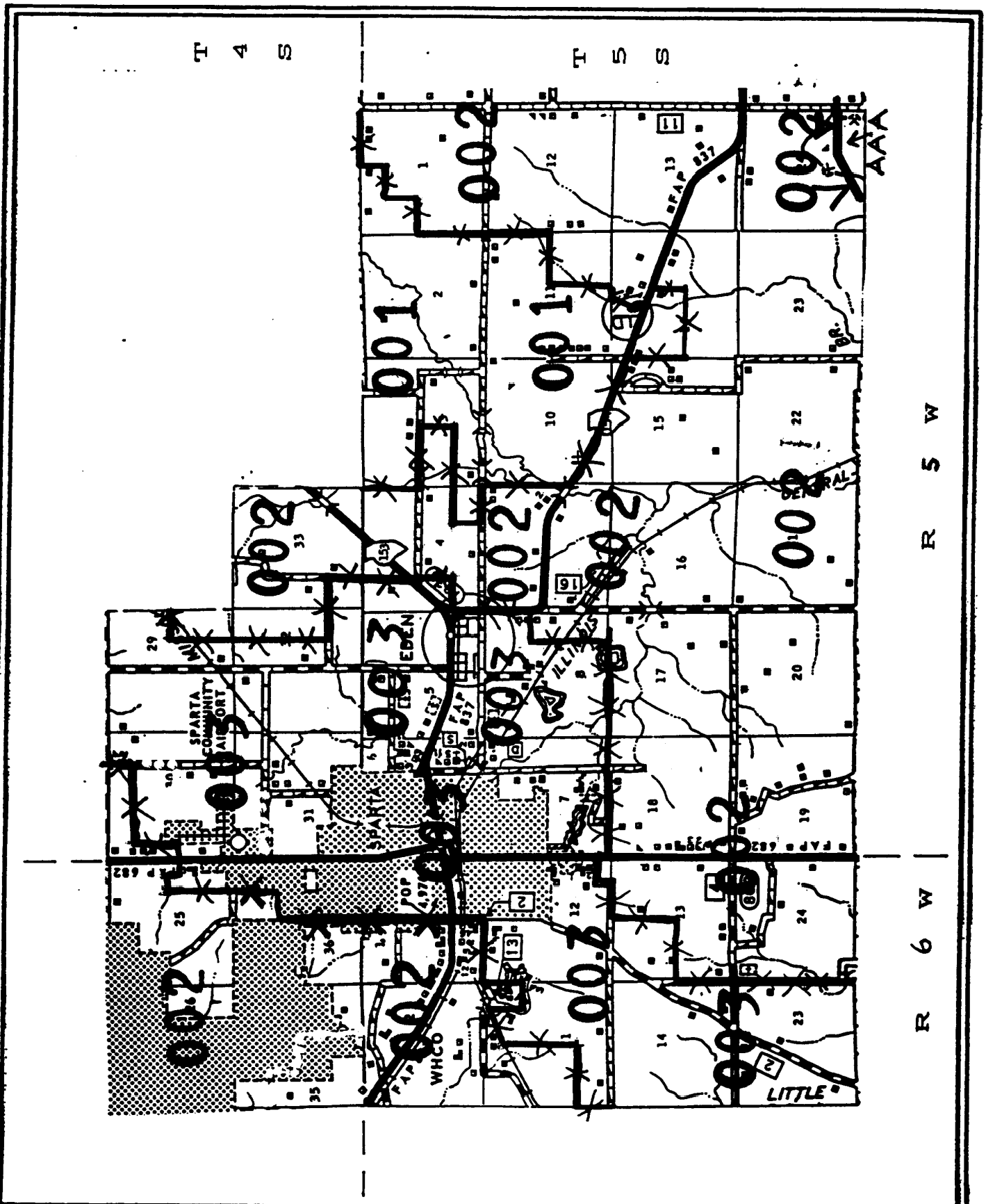

DATE: JUN 2 1 1991 | FCI-33 ACTUARIAL MAP | PG 14 OF 24

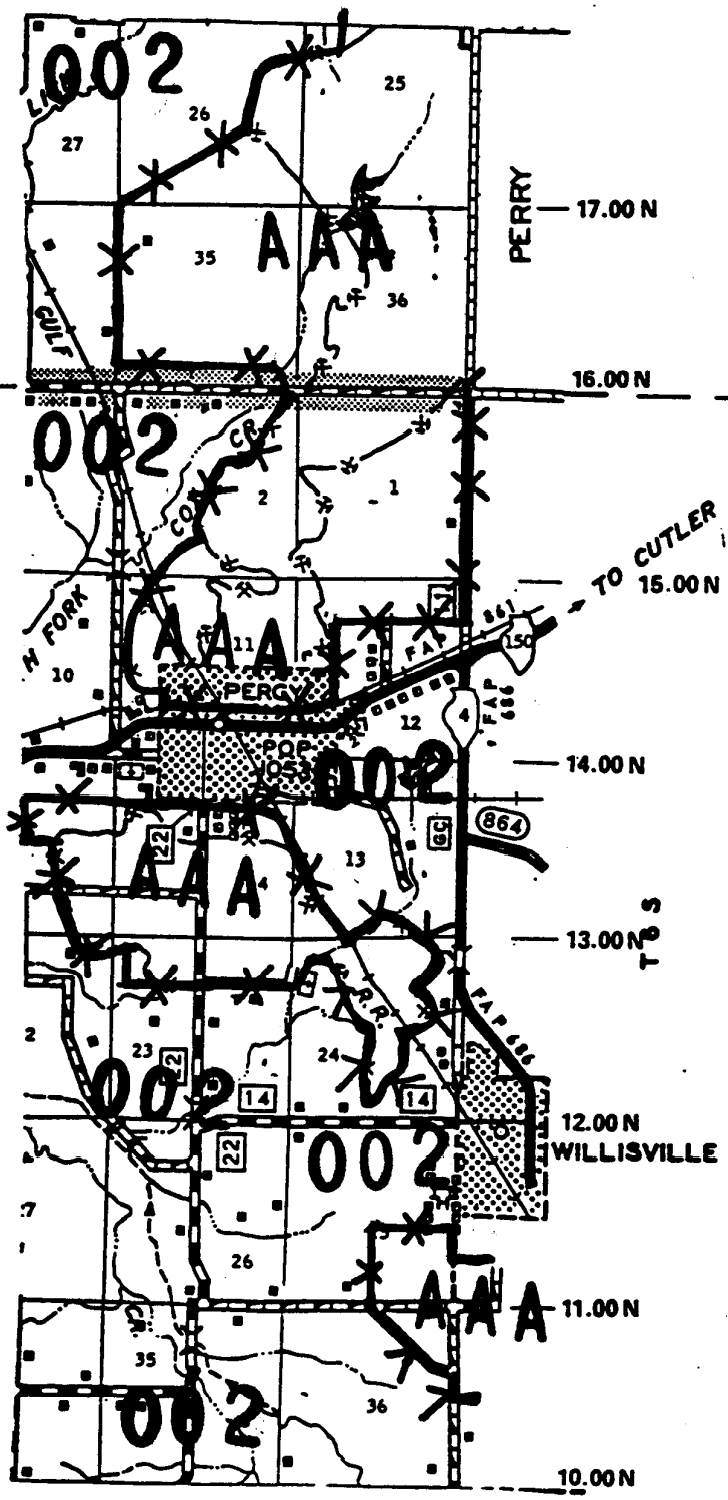

DATE: JUN 2 1 1991	FCI-33 ACTUARIAL MAP	PG 15 OF 24

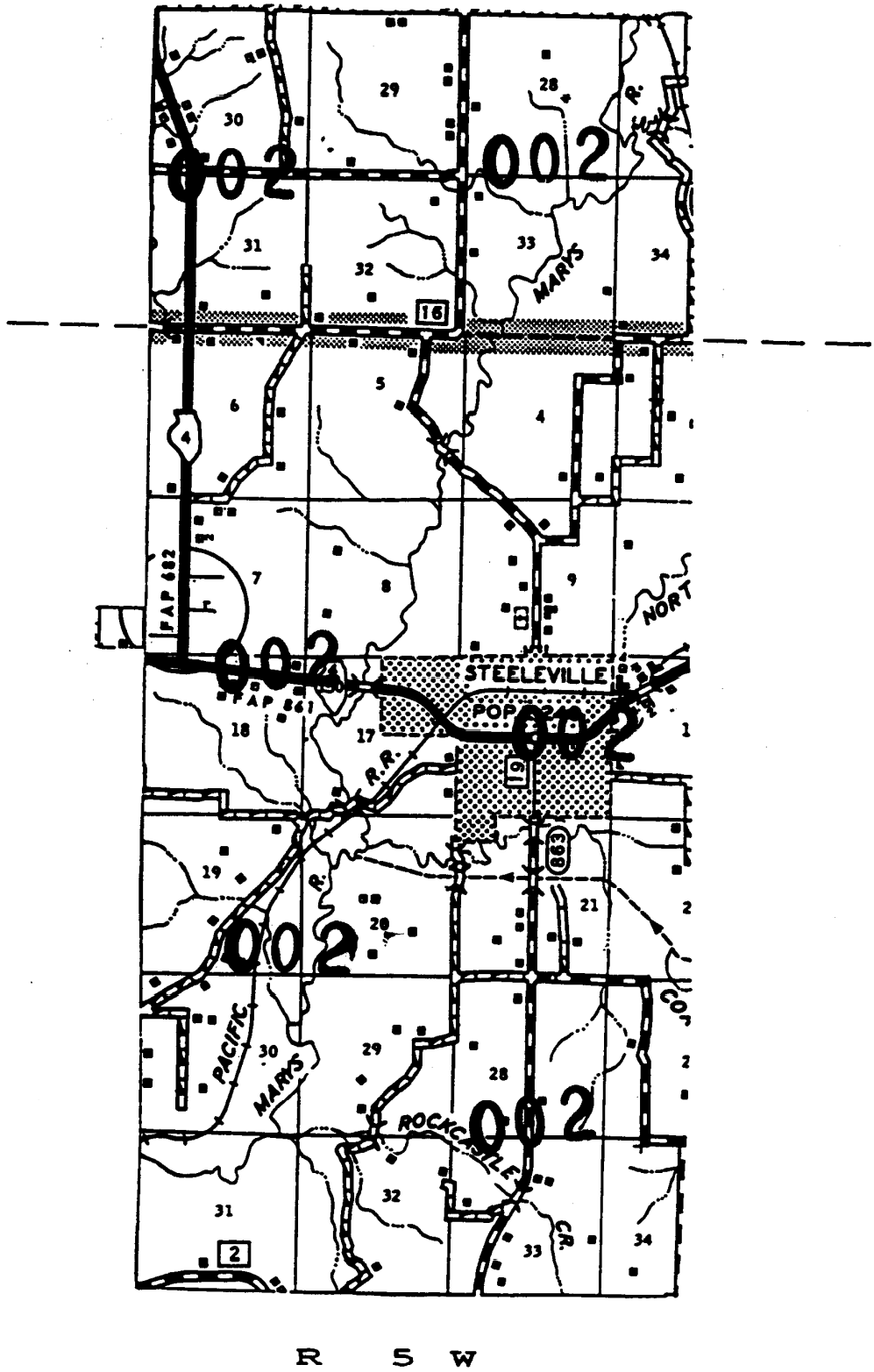

DATE: JUN 21 1991 | FCI-33 ACTUARIAL MAP | PG 16 OF 24

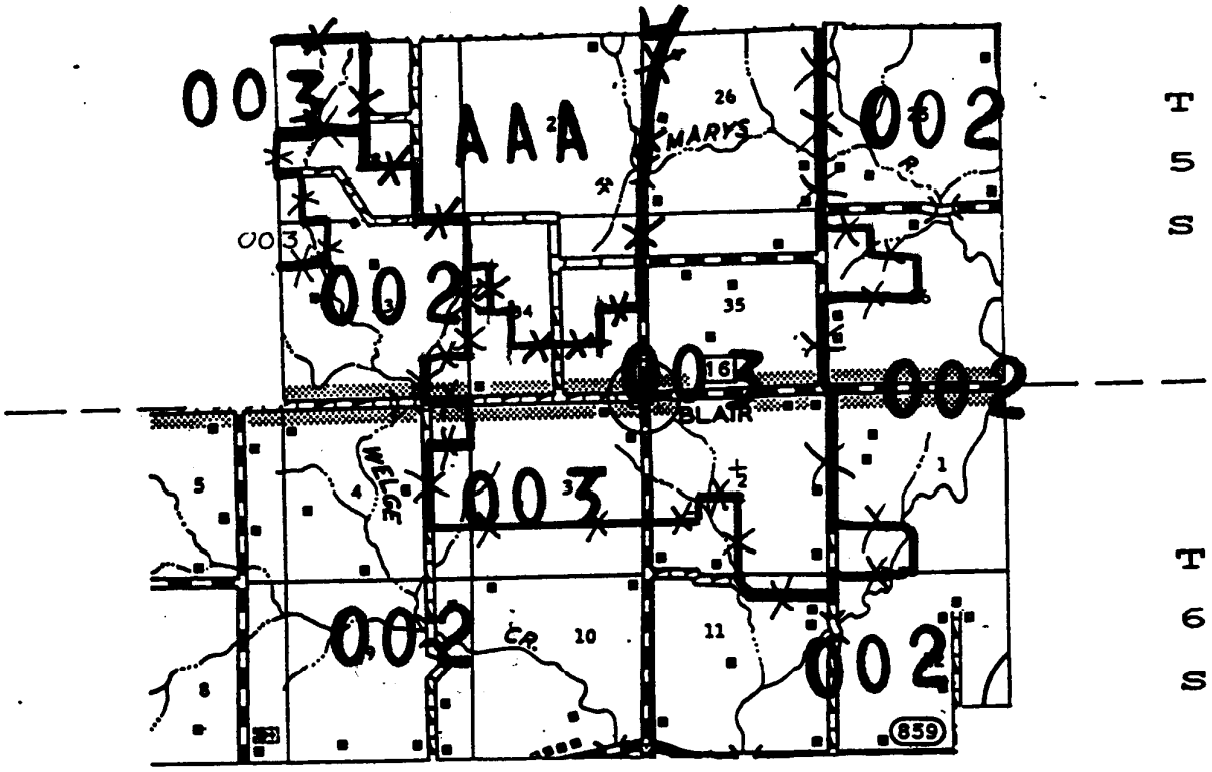

DATE: JUN 21 1991	FCI-33 ACTUARIAL MAP	PG 17 OF 24

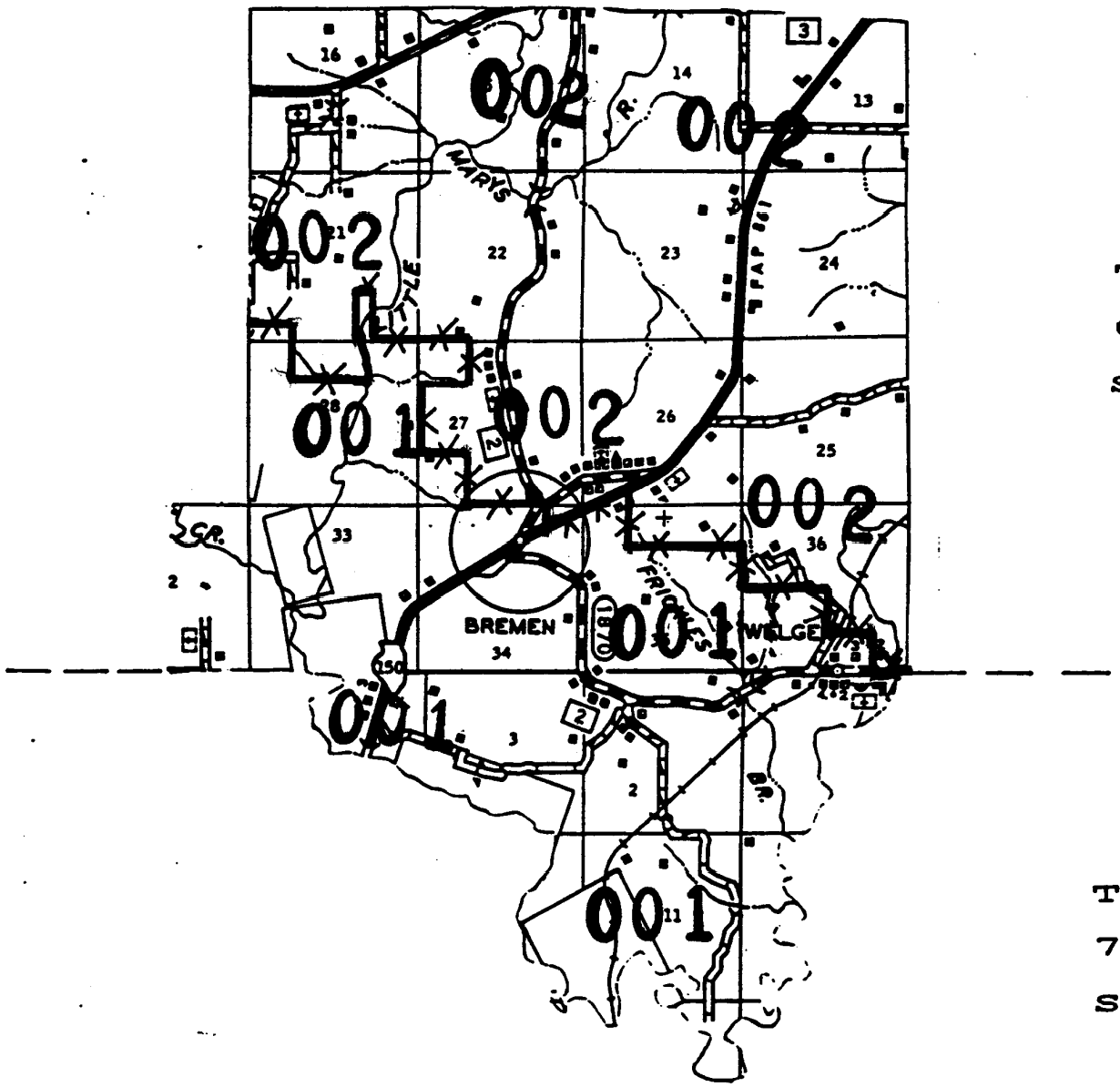

DATE: JUN 2 1 1991	FCI-33 ACTUARIAL MAP	PG 18 OF 24

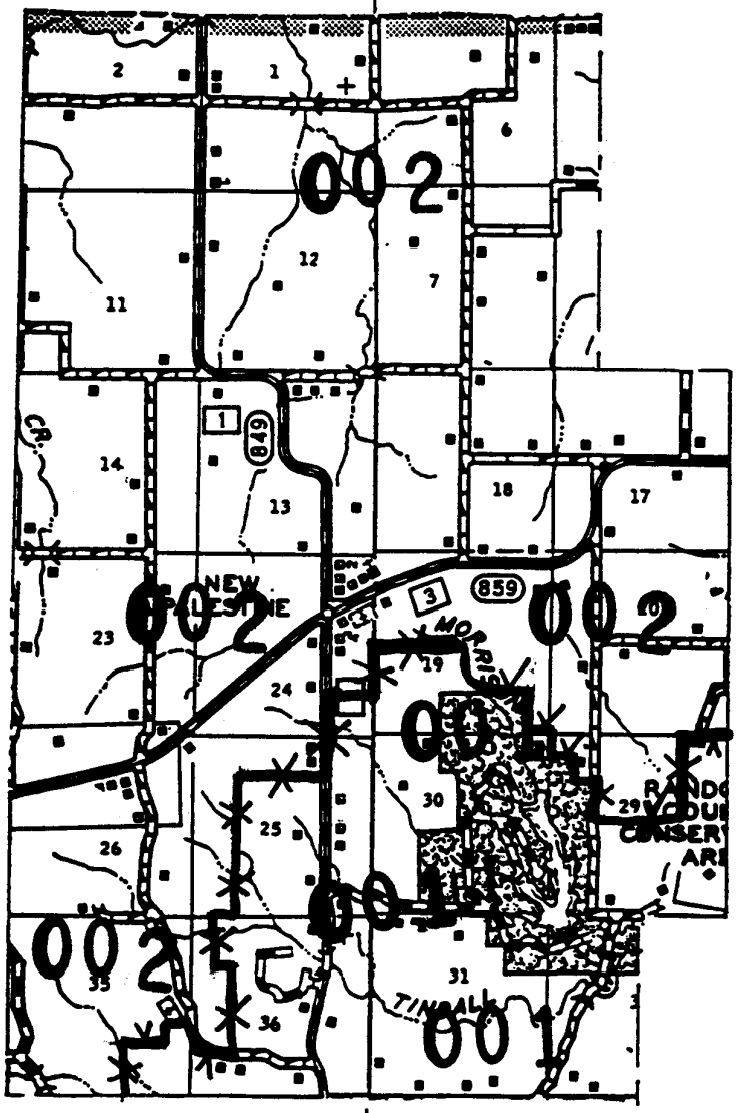

T 6 S

R 7 W

R 6 W

DATE: JUN 2 1 1991 | FCI-33 ACTUARIAL MAP | PG 19 OF 24

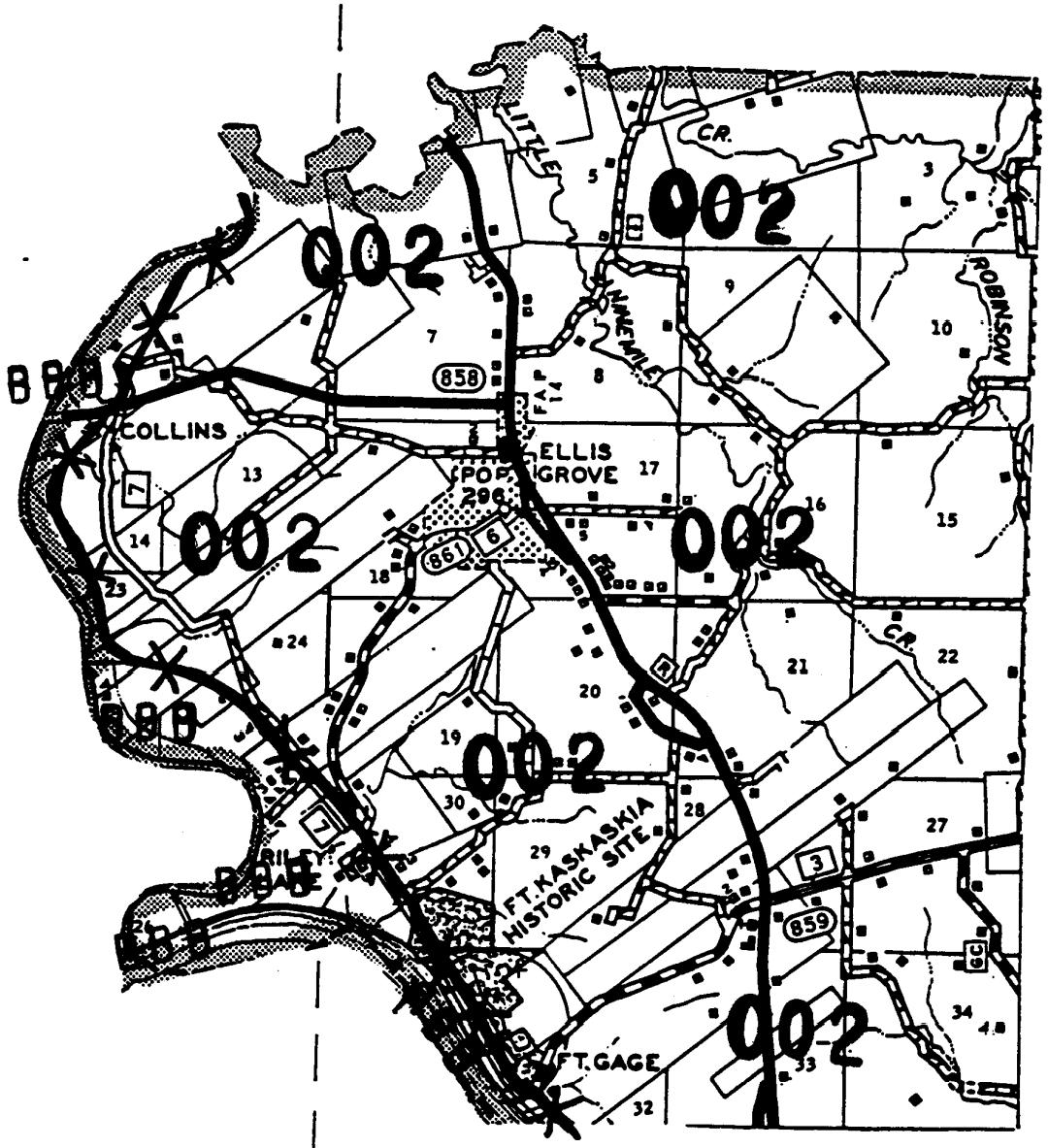

T 6 S

R 8 W

R 7 W

DATE: JUN 2 1 1991	FCI-33 ACTUARIAL MAP	PG 20 OF 24

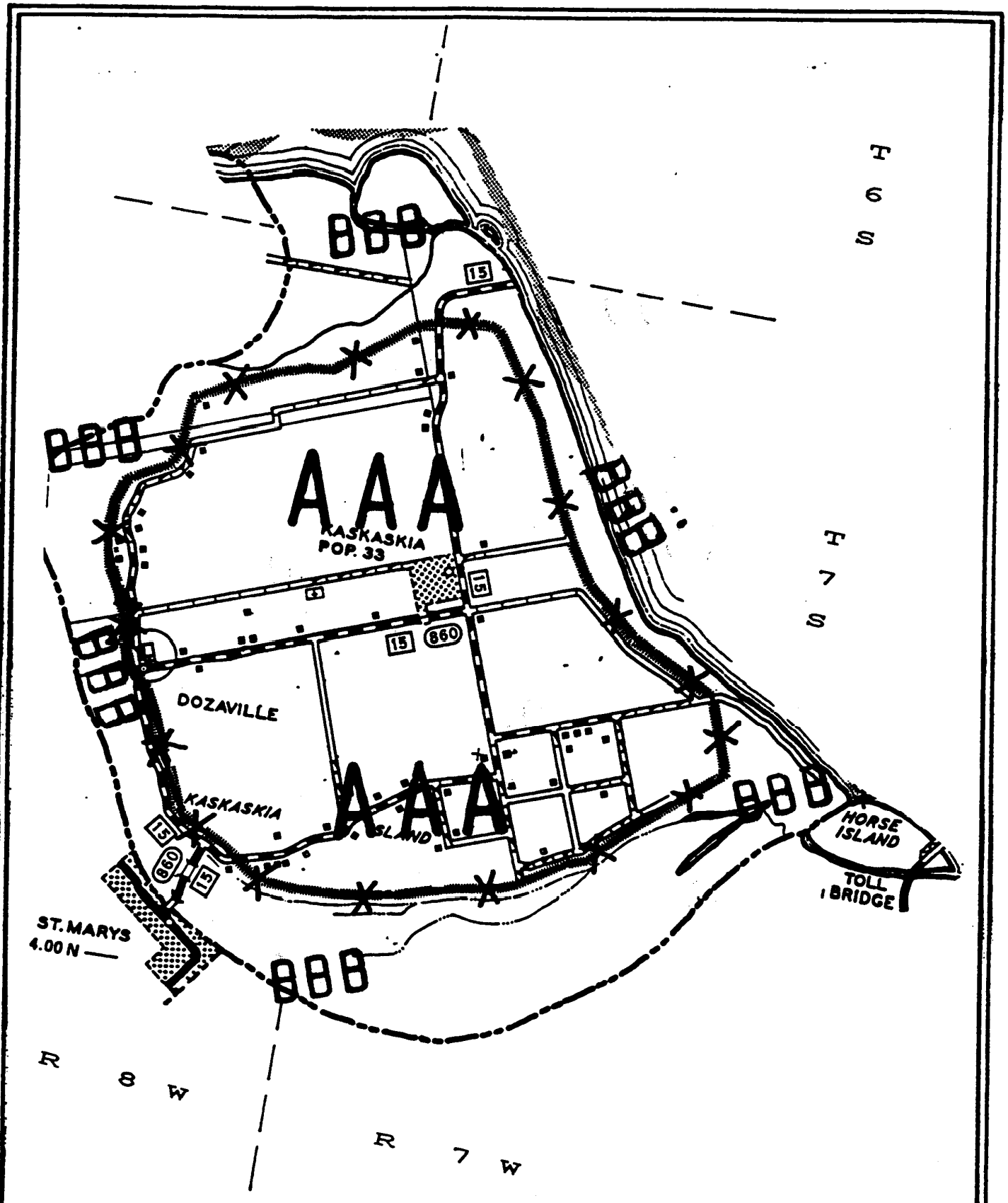

DATE: JUN 2 1 1991 | FCI-33 ACTUARIAL MAP | PG 21 OF 24

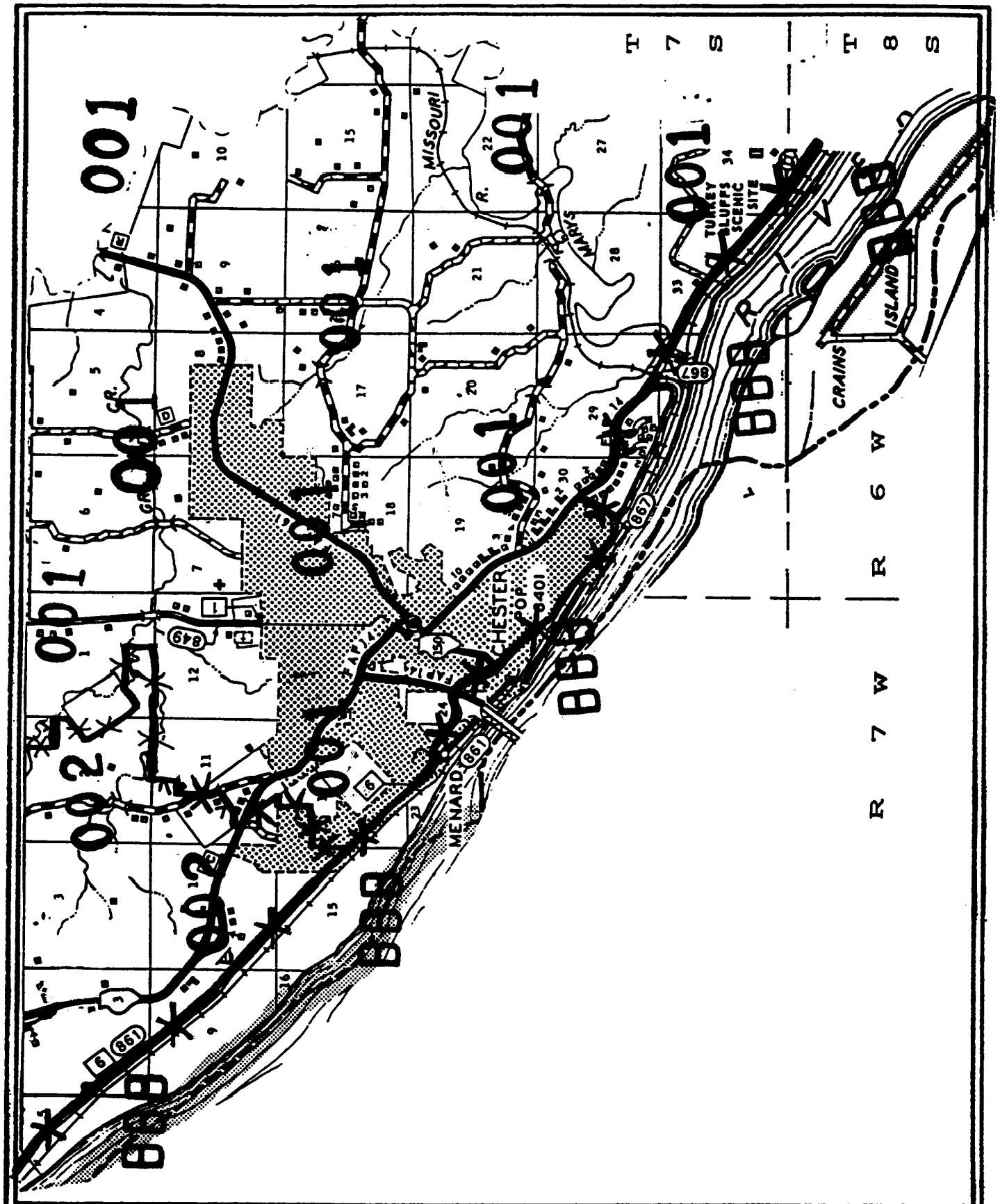

DATE: JUN 2 1 1991 | FCI-33 ACTUARIAL MAP | PG 22 OF 24

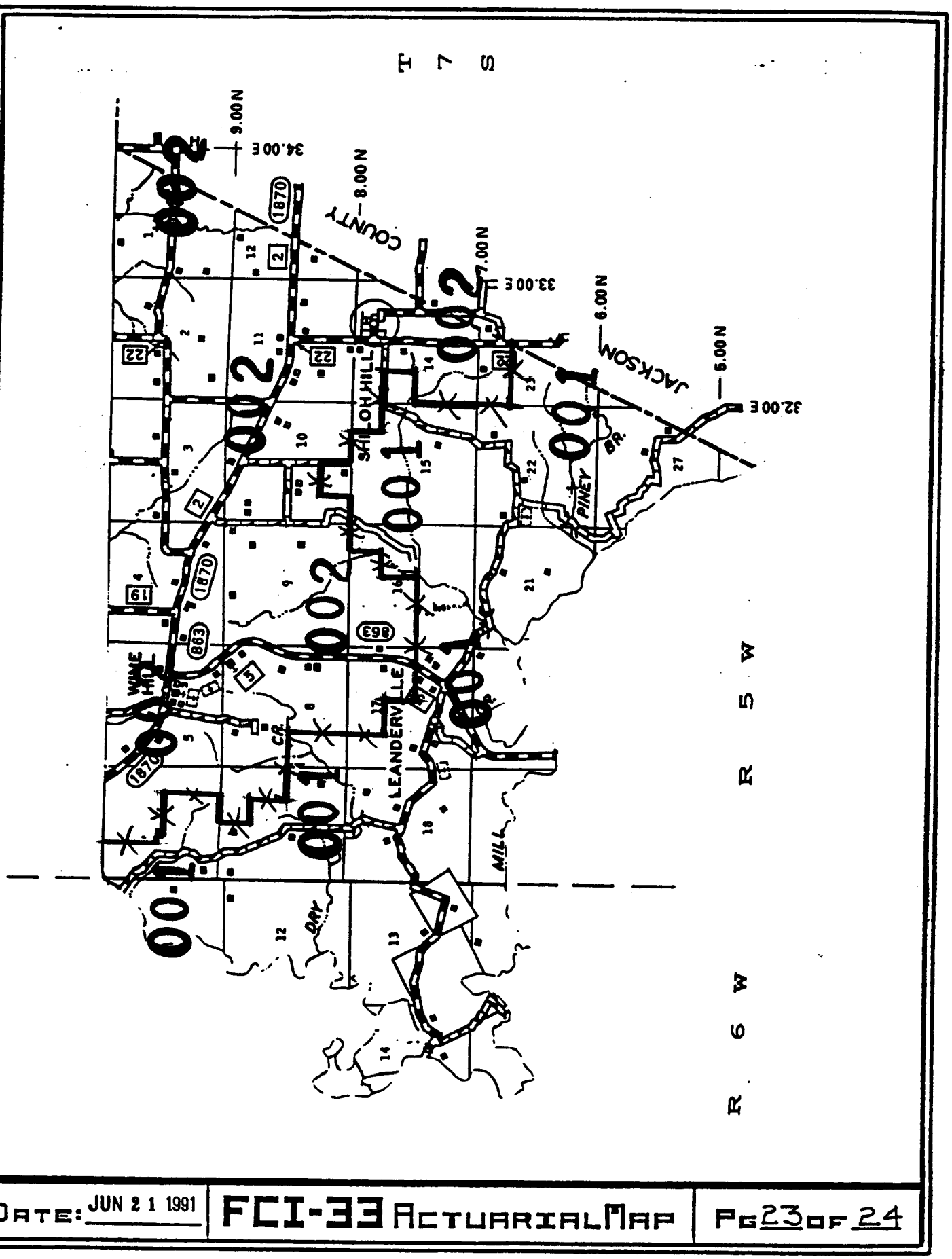

DATE: JUN 2 1 1991 | FCI-33 ACTUARIAL MAP | PG 23 OF 24

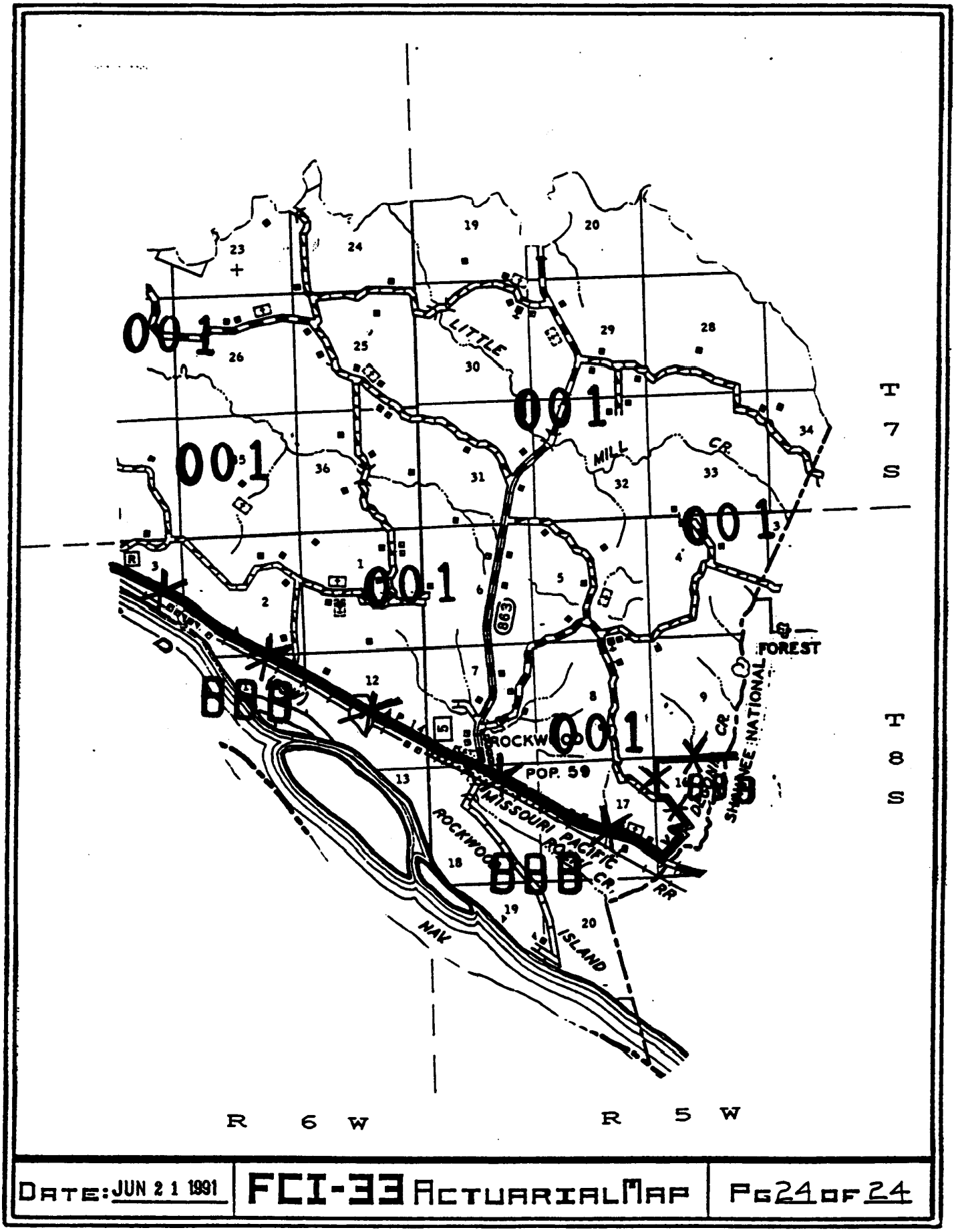

DATE: JUN 2 1 1991	FCI-33 ACTUARIAL MAP	PG 24 OF 24