17 - 115

FCI-33 Crop Insurance Actuarial Map

Prepared by the Springfield Field Underwriting Office

MAP INDEX

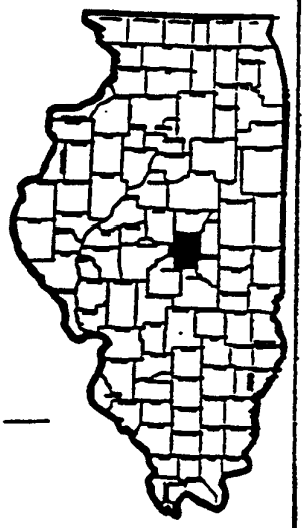

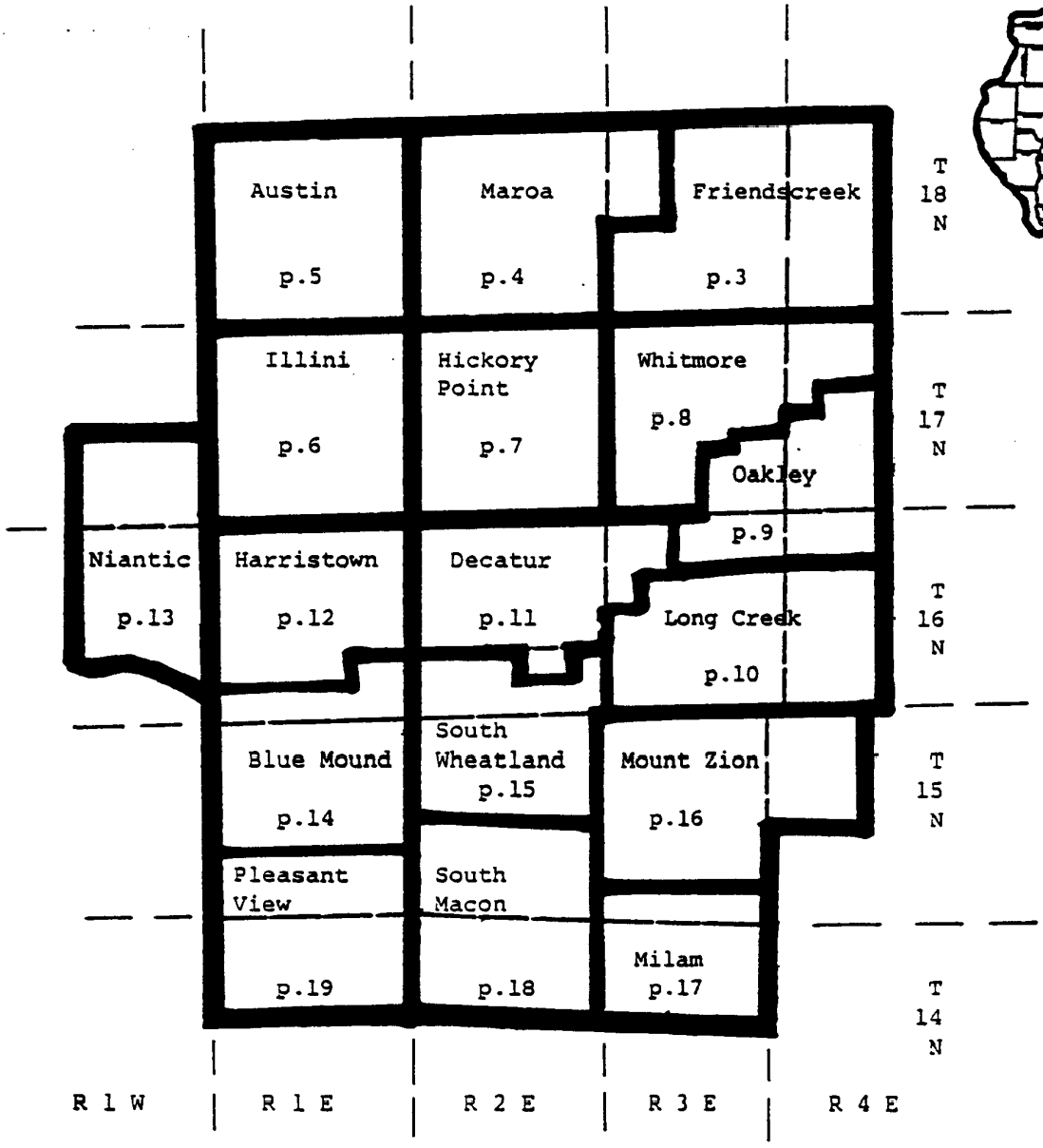

Date: JUN 2 1 1991	FCI-33 ACTUARIAL MAP	Page 2 of 19

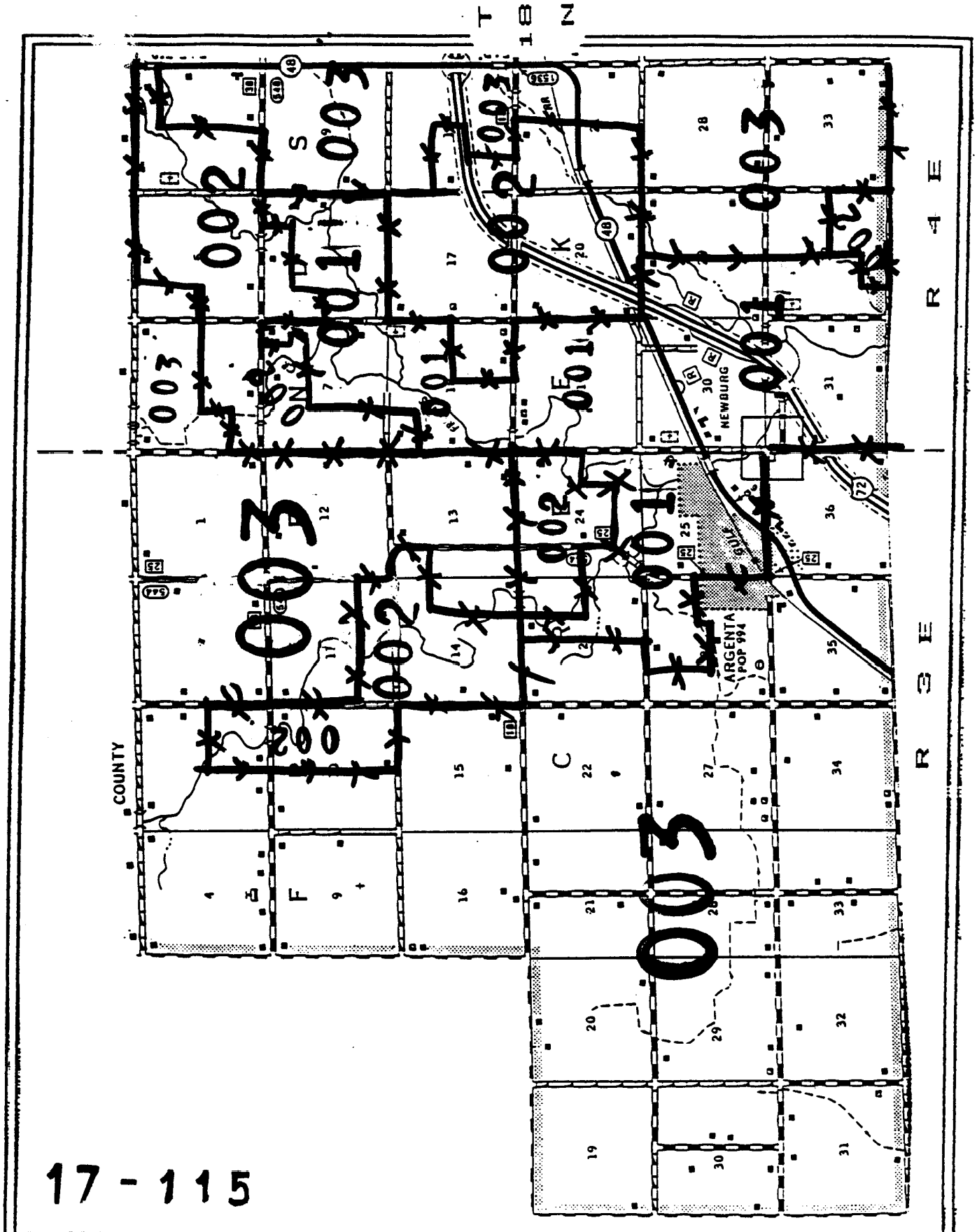

Date: JUN 2 1 1991	FCI-33 ACTUARIAL MAP	Page 3 of 19

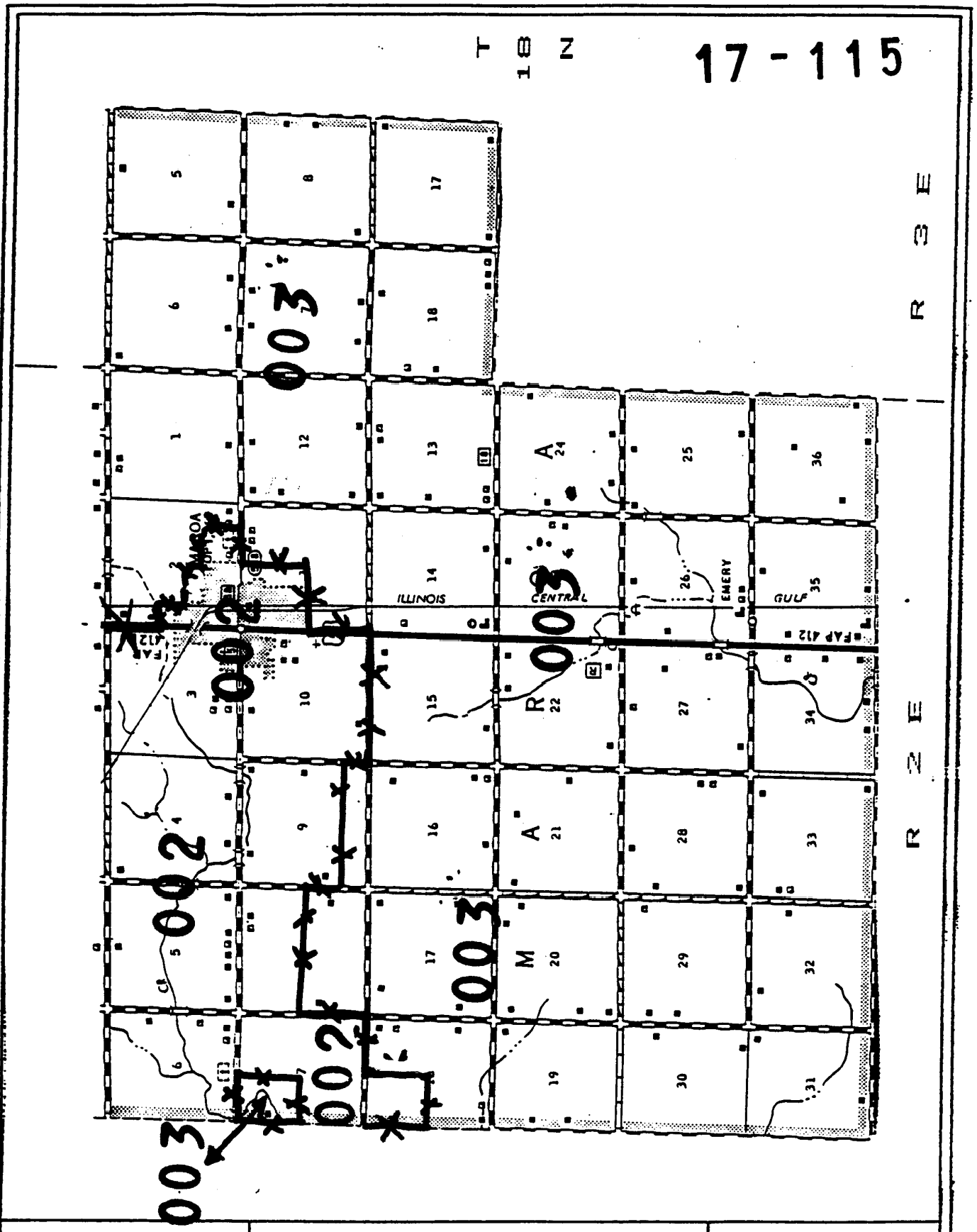

Date: JUN 2 1 1991	FCI-33 ACTUARIAL MAP	Page 4 of 19

17 - 115

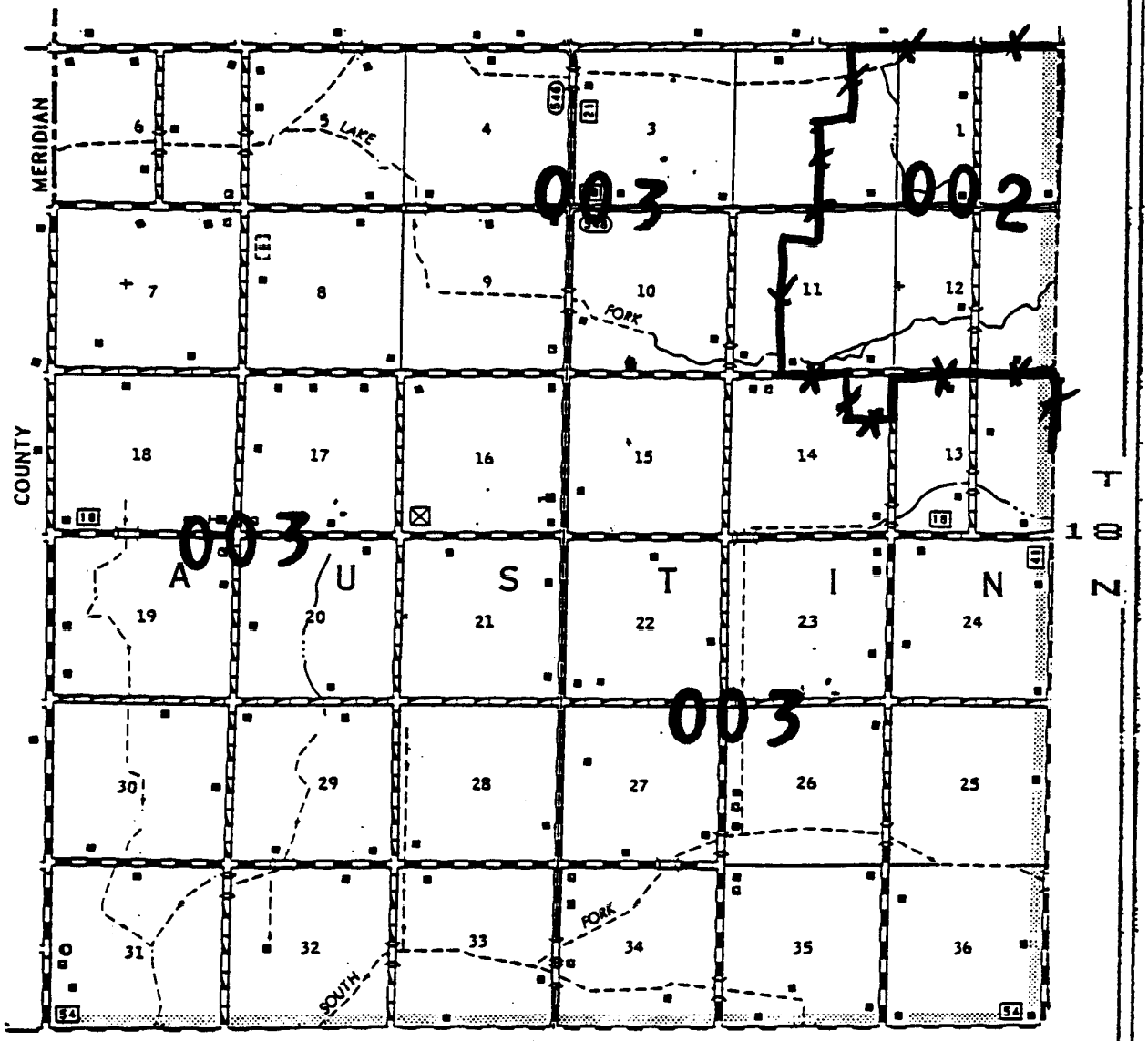

Date: JUN 2 1 1991	FCI-33 ACTUARIAL MAP	Page 5 of 19

17 - 115

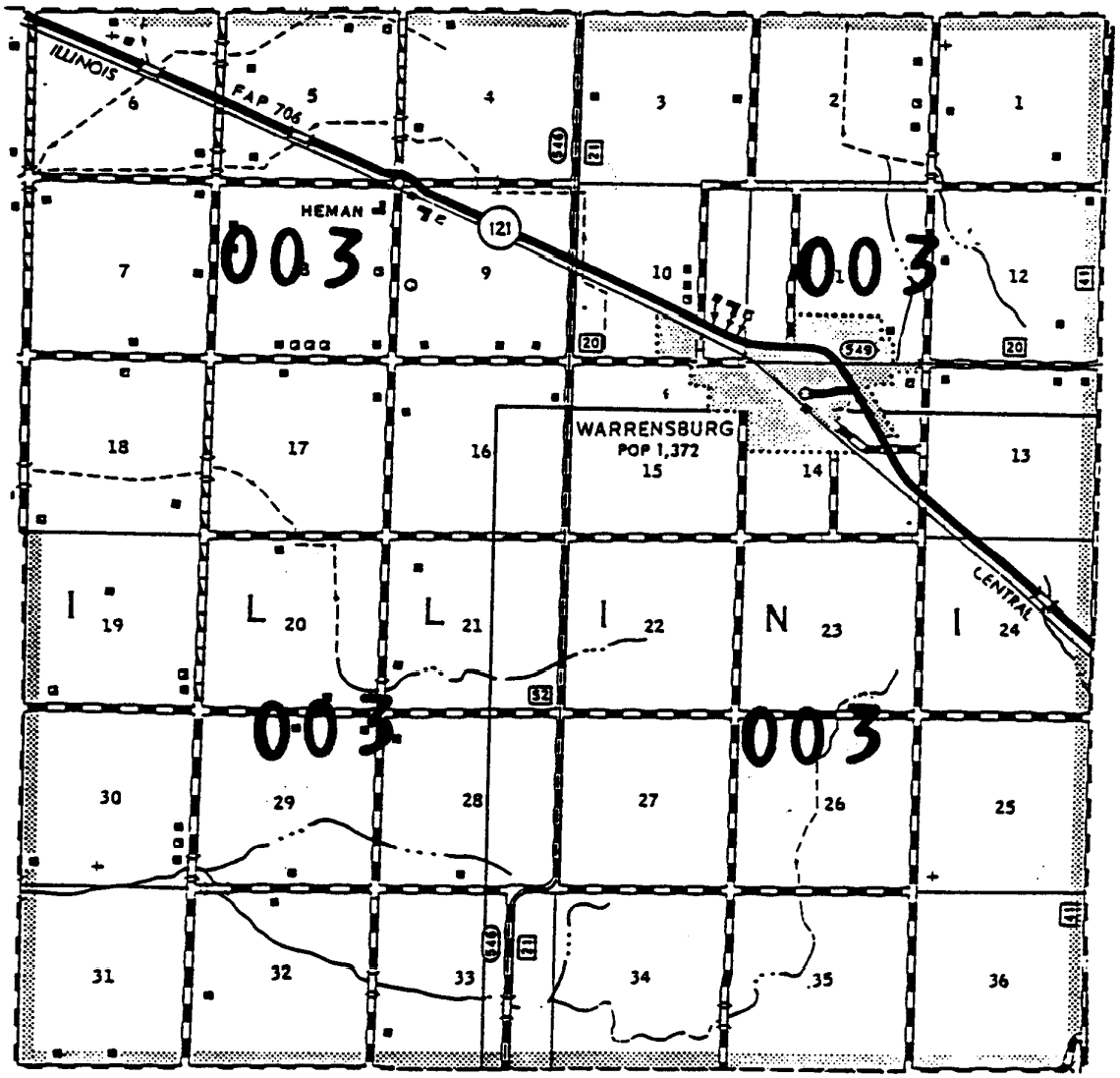

Date: JUN 2 1 1991	FCI-33 ACTUARIAL MAP	Page 6 of 19

17-115

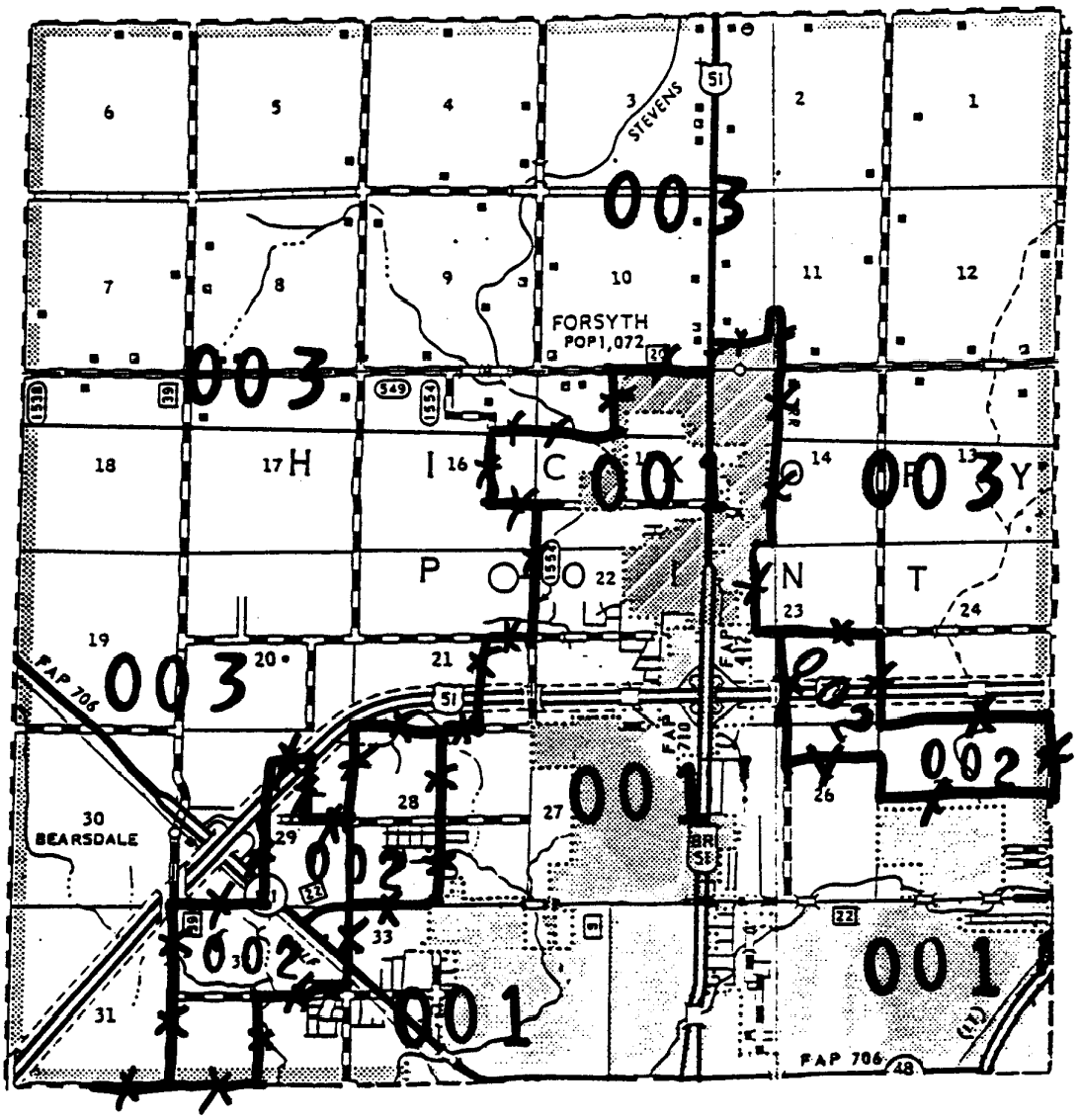

Date: JUN 2 1 1991	FCI-33 ACTUARIAL MAP	Page 7 of 19



Date: JUN 2 1 1991	FCI-33 ACTUARIAL MAP	Page 8 of 19

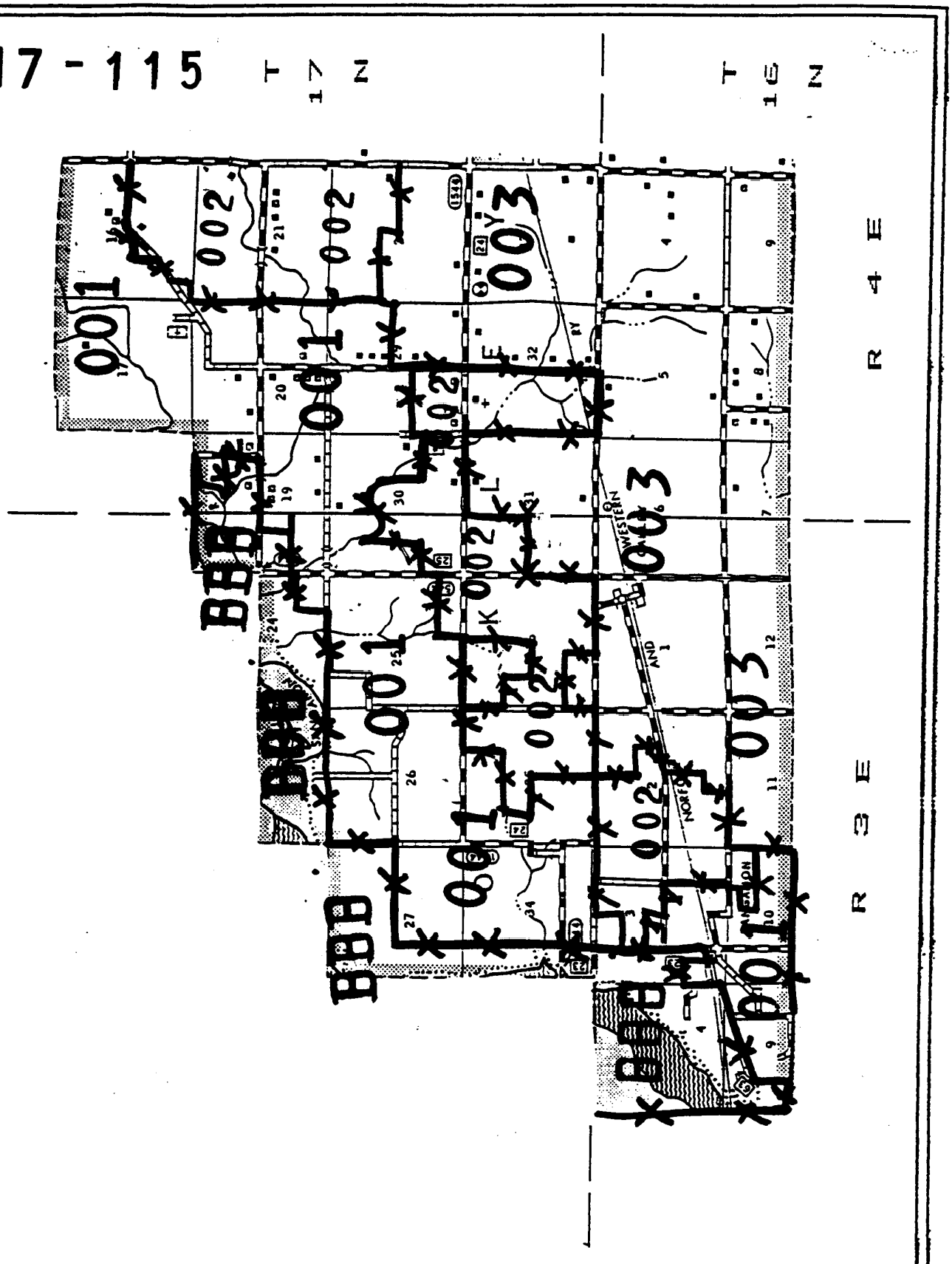

Date: JUN 2 1 1991	FCI-33 ACTUARIAL MAP	Page 9 of 19

17-115

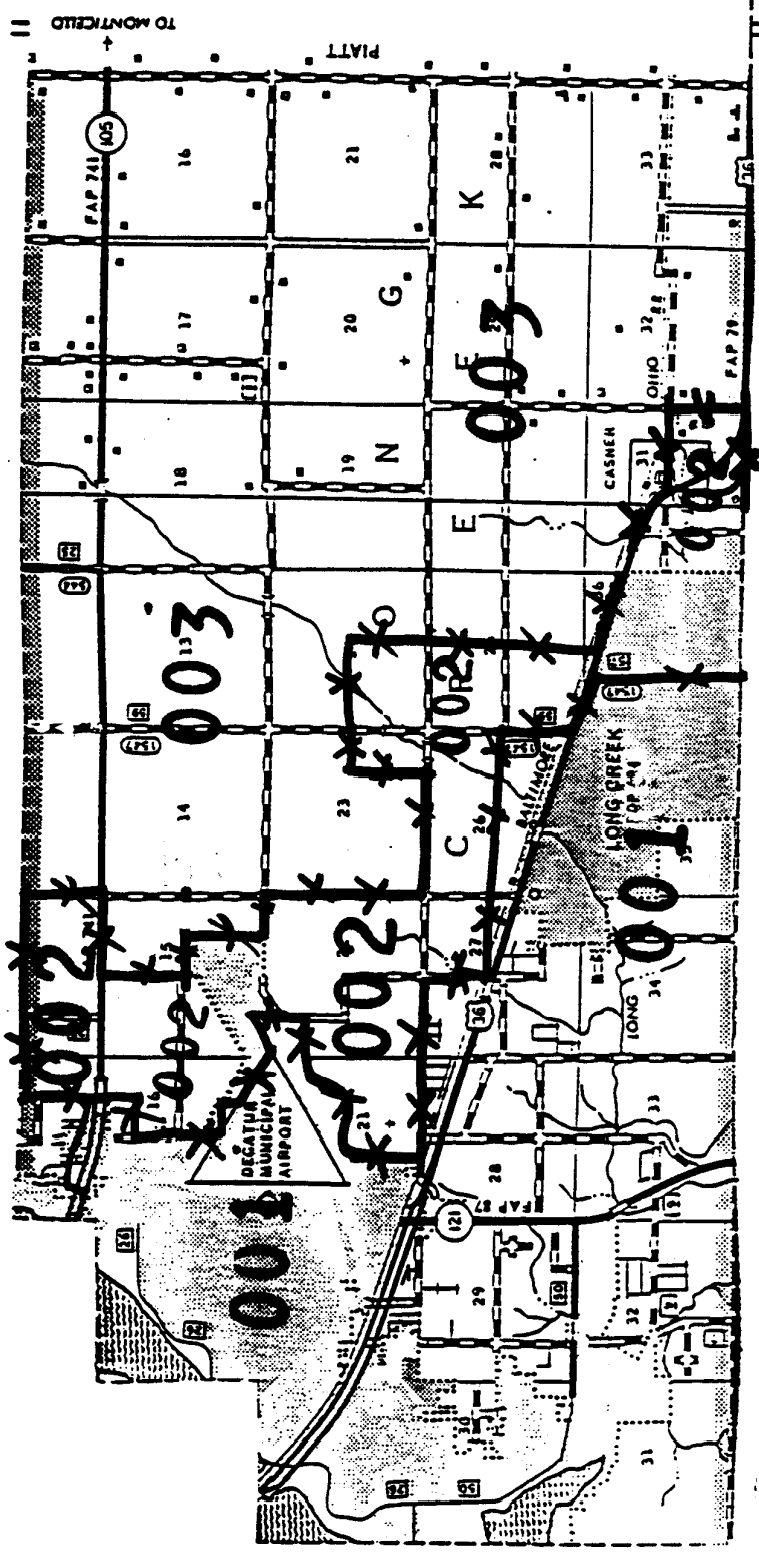

Date: JUN 2 1 1991	FCI-33 ACTUARIAL MAP	Page 10 of 19

17-115

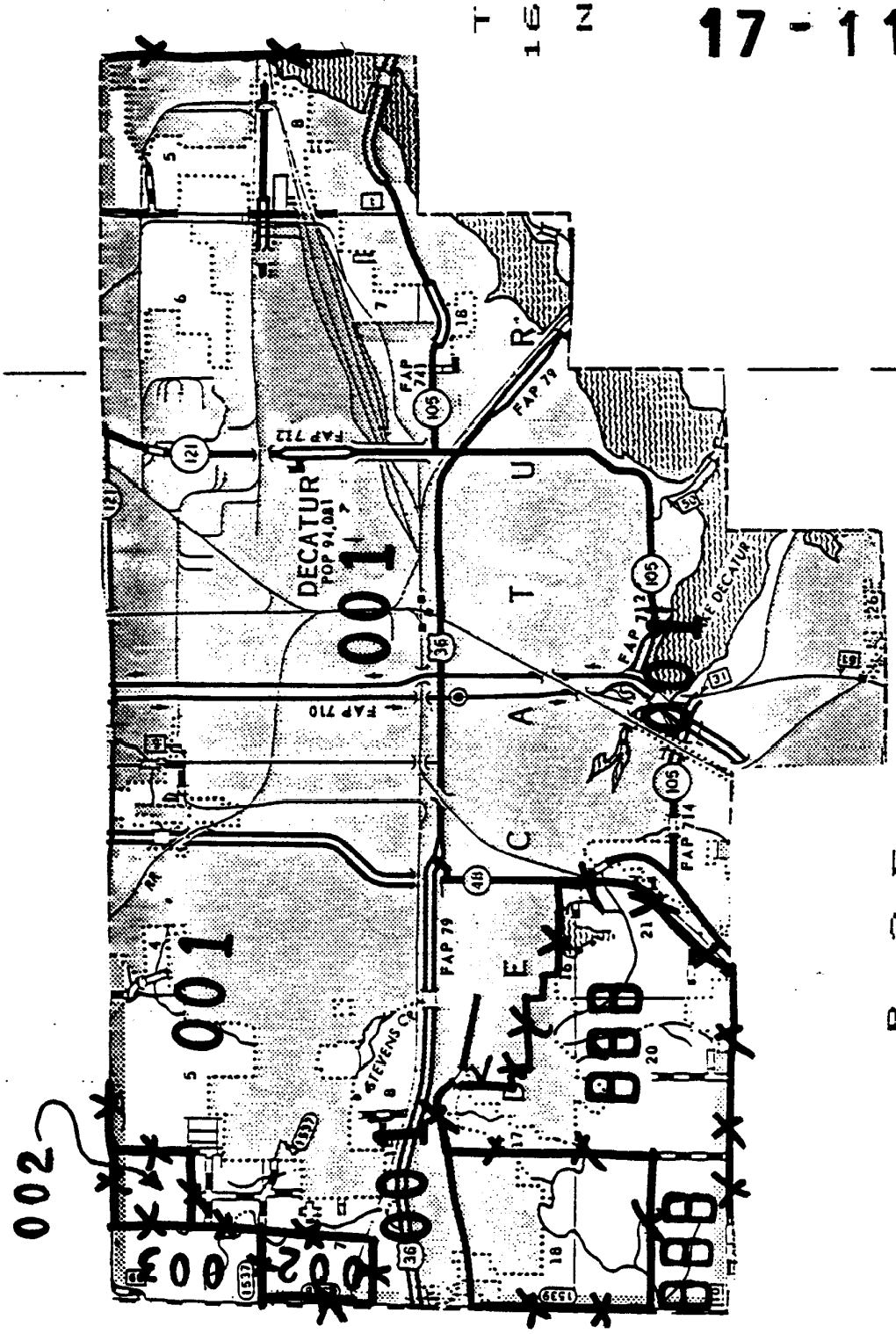

Date: JUN 2 1 1991	FCI-33 ACTUARIAL MAP	Page 11 of 19

17 - 115

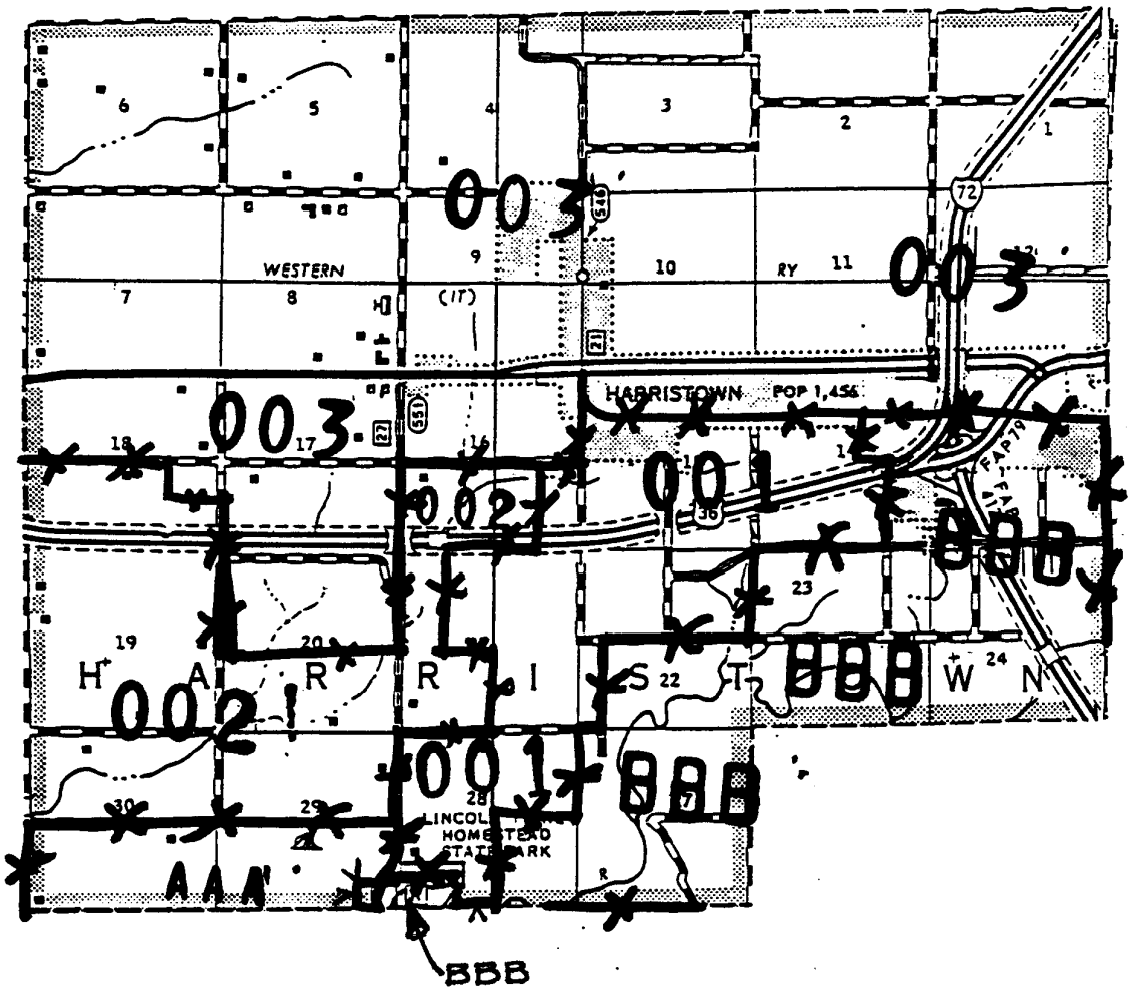

Date: JUN 2 1 1991	FCI-33 ACTUARIAL MAP	Page 12 of 19

17-115

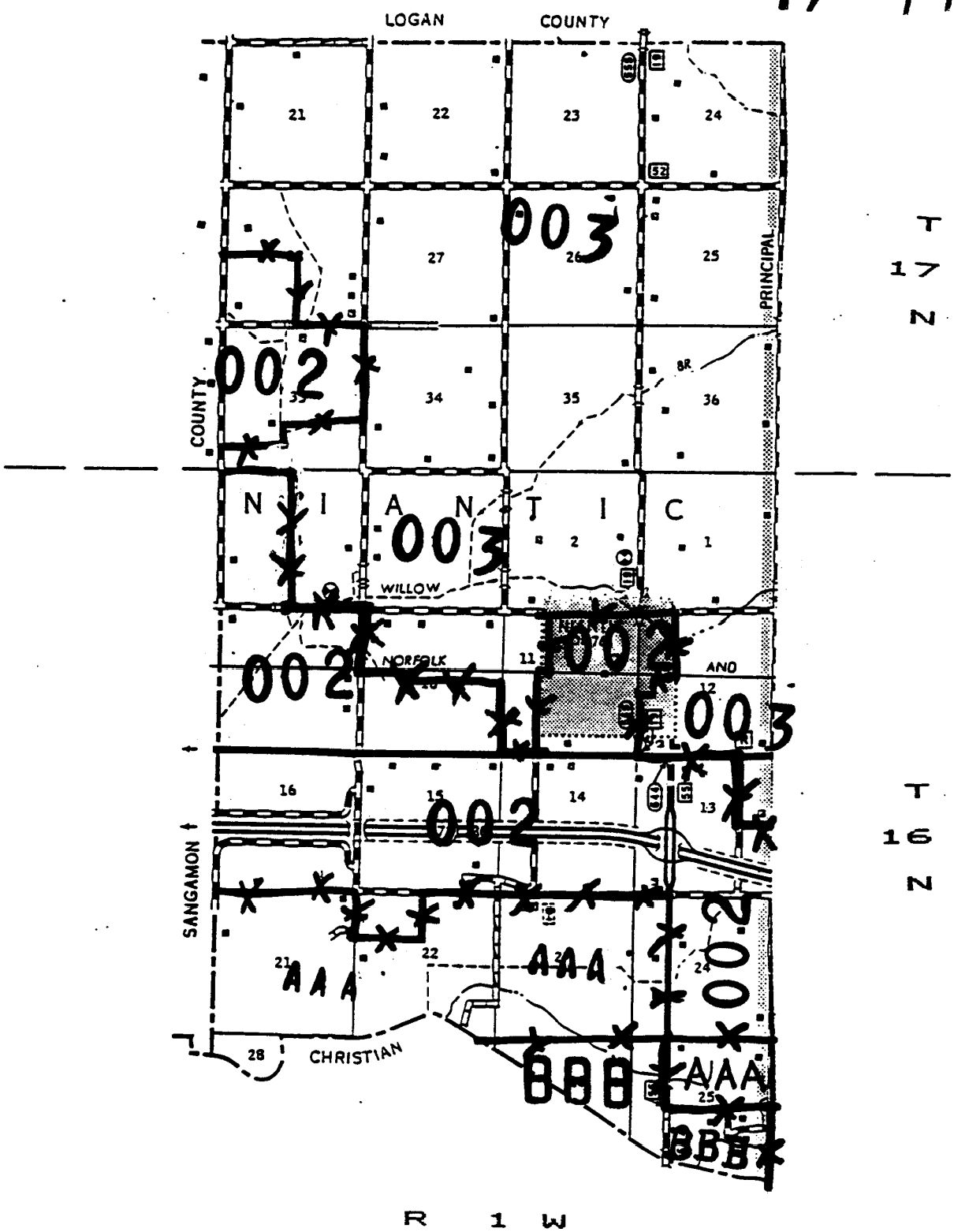

Date: JUN 2 1 1991	FCI-33 ACTUARIAL MAP	Page 13 of 19

17 - 115

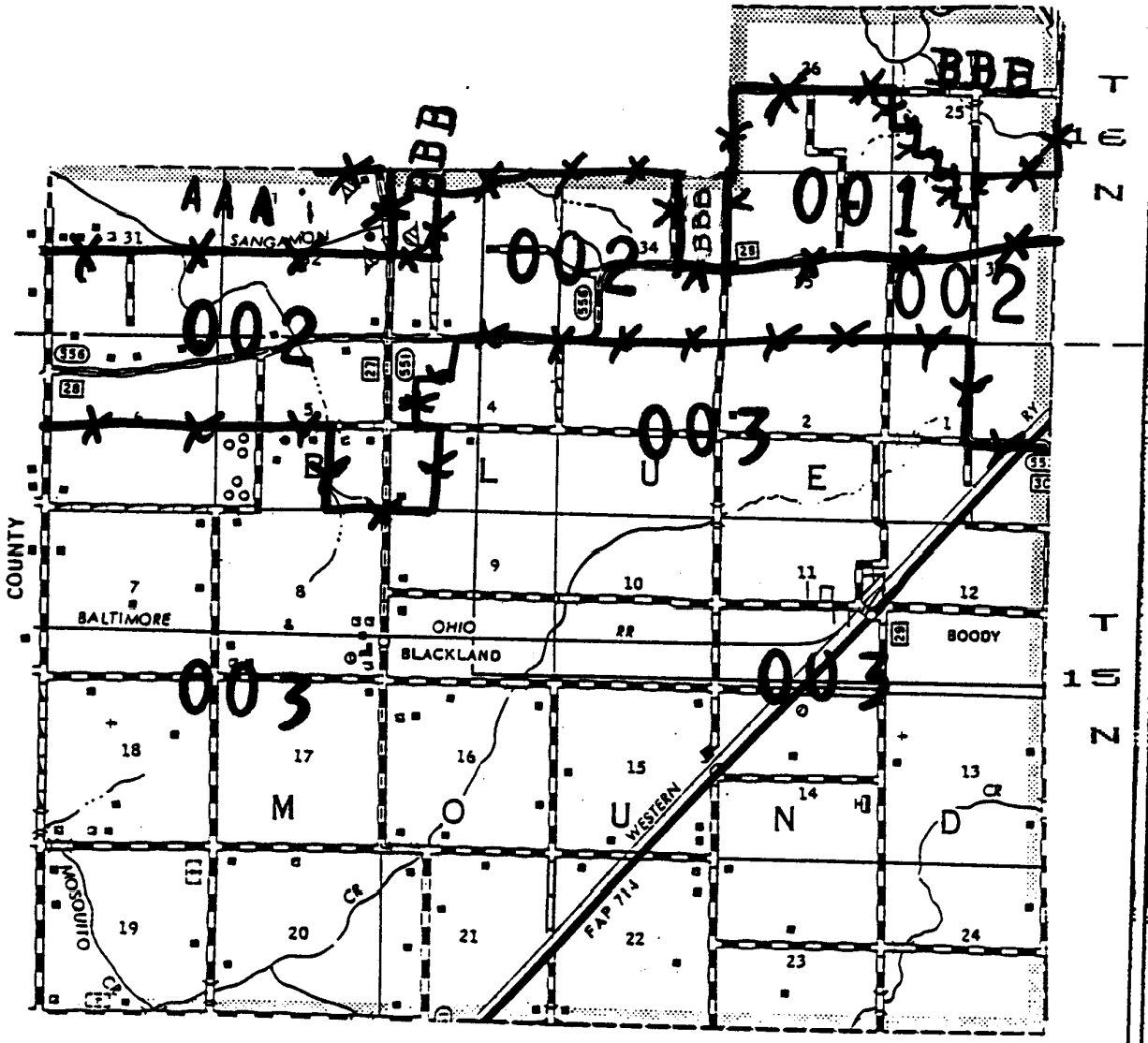

Date: JUN 2 1 1991	FCI-33 ACTUARIAL MAP	Page 14 of 19

17 - 115

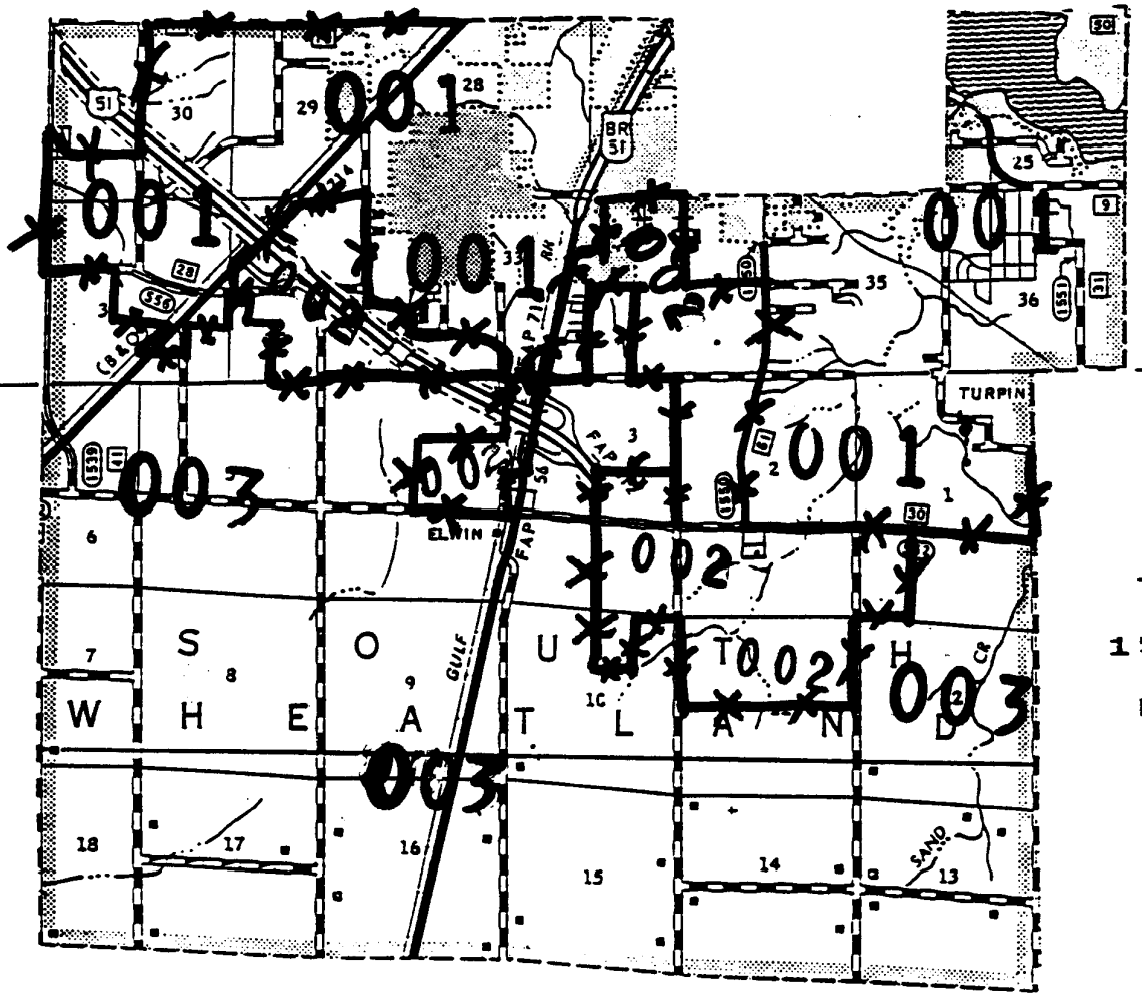

Date: JUN 2 1 1991	FCI-33 ACTUARIAL MAP	Page 15 of 19

17-115

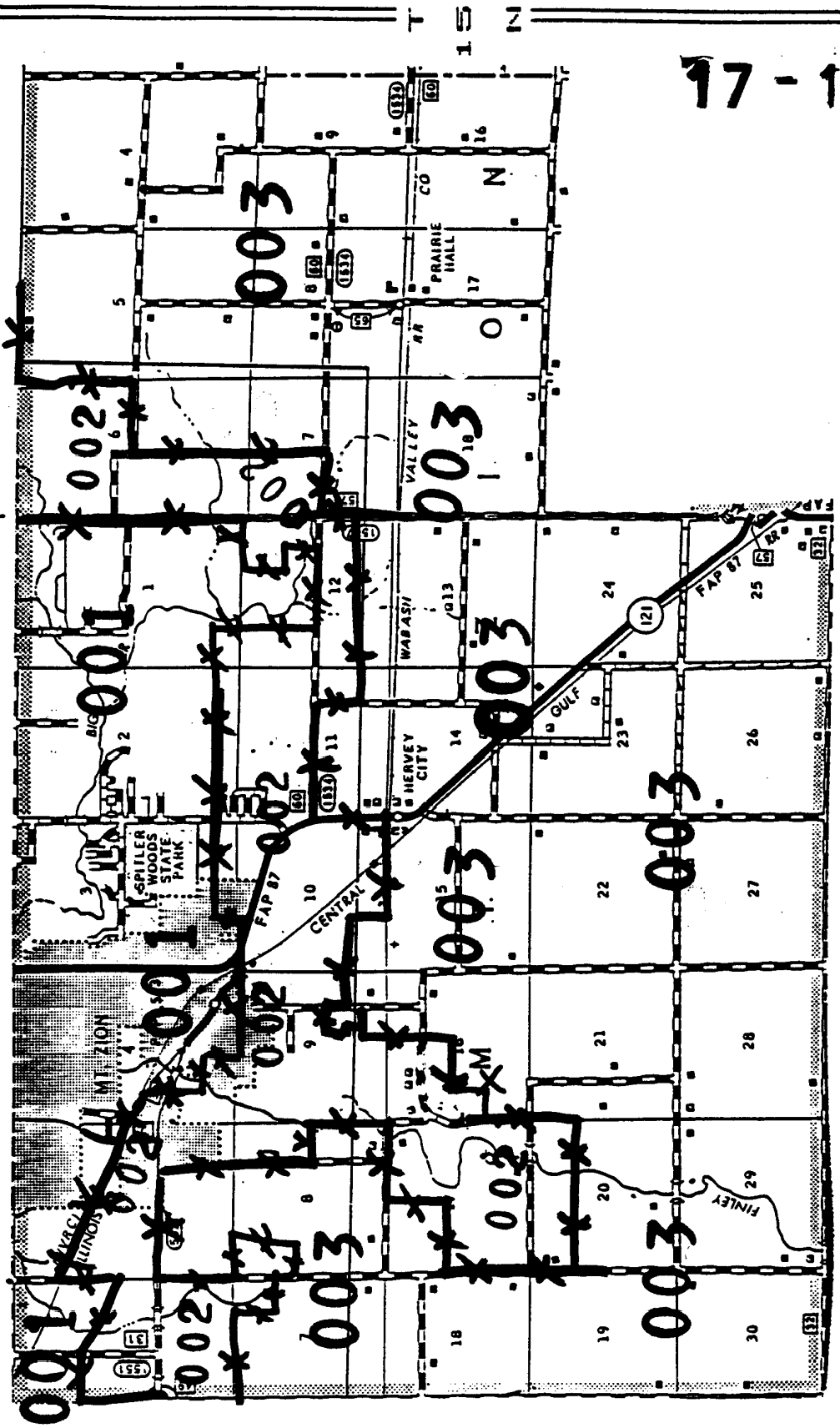

Date: JUN 21 1991	FCI-33 ACTUARIAL MAP	Page 16 of 19

17-115

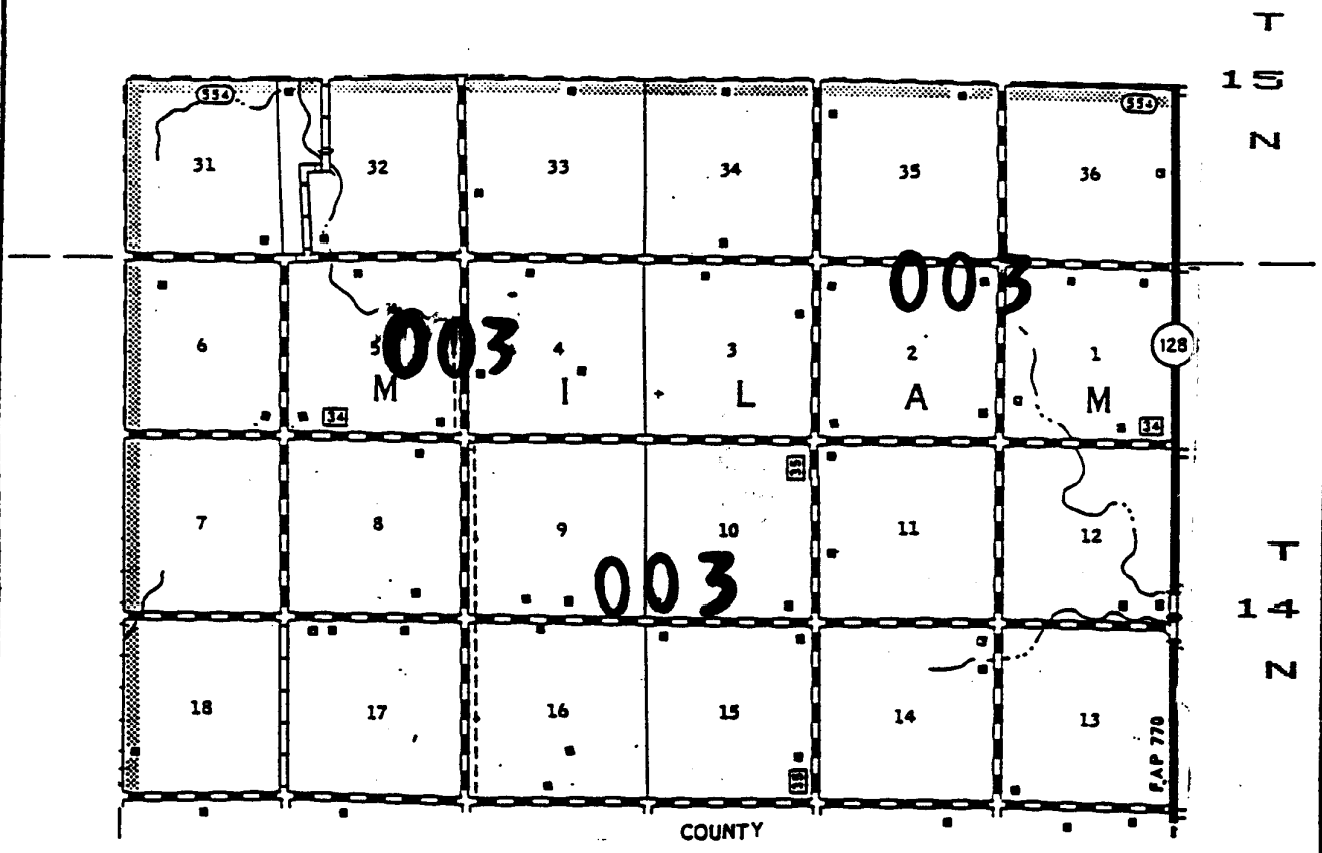
T
15
N
31
32
33
34
35
36
003
003
6
5
4
3
2
1
128
M
I
L
A
M
34
7
8
9
10
11
12
003
T
14
N
18
17
16
15
14
13
FAP 770
COUNTY
R 3 E

17 - 115

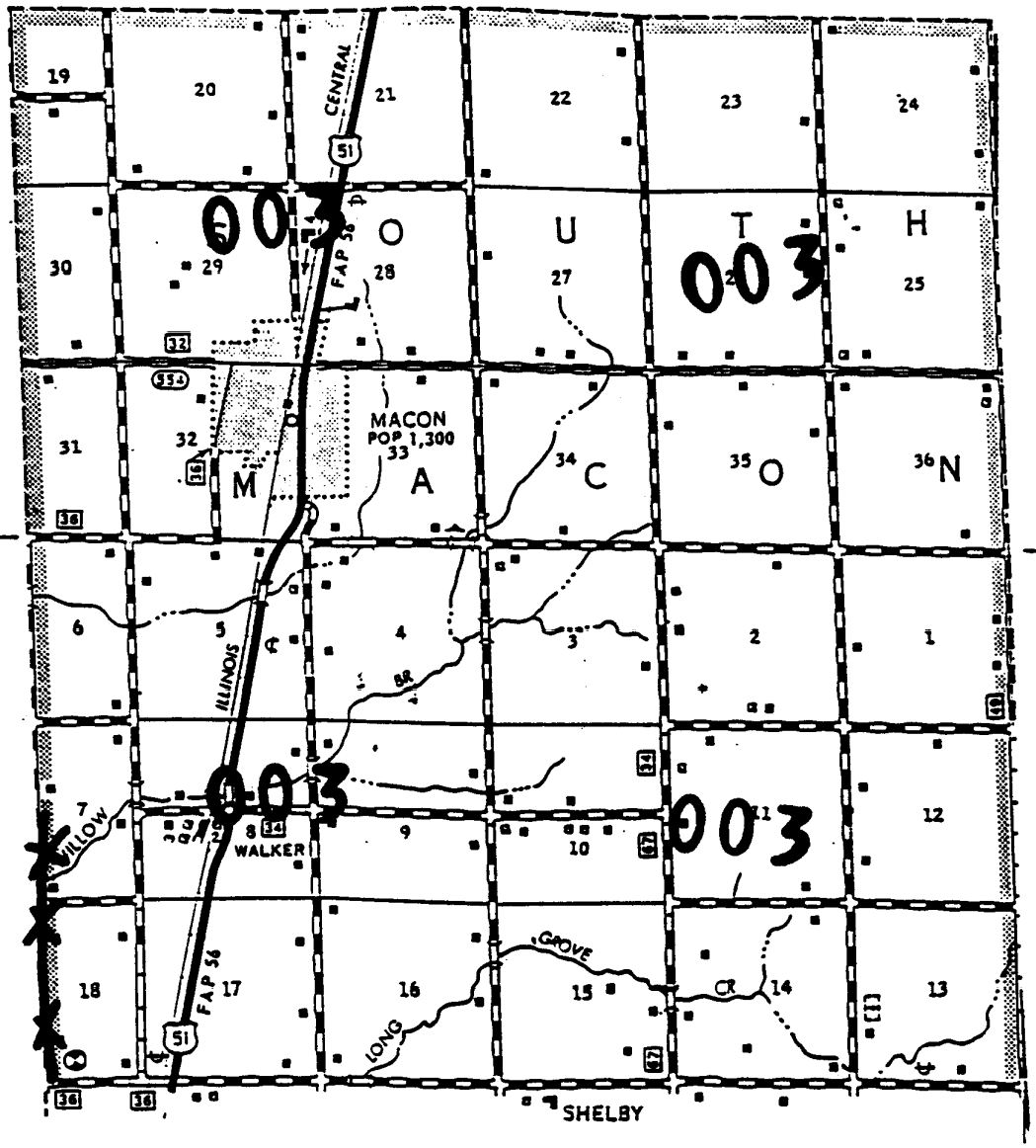

R 2 E

Date: JUN 2 1 1991	FCI-33 ACTUARIAL MAP	Page 18 of 19

17-115

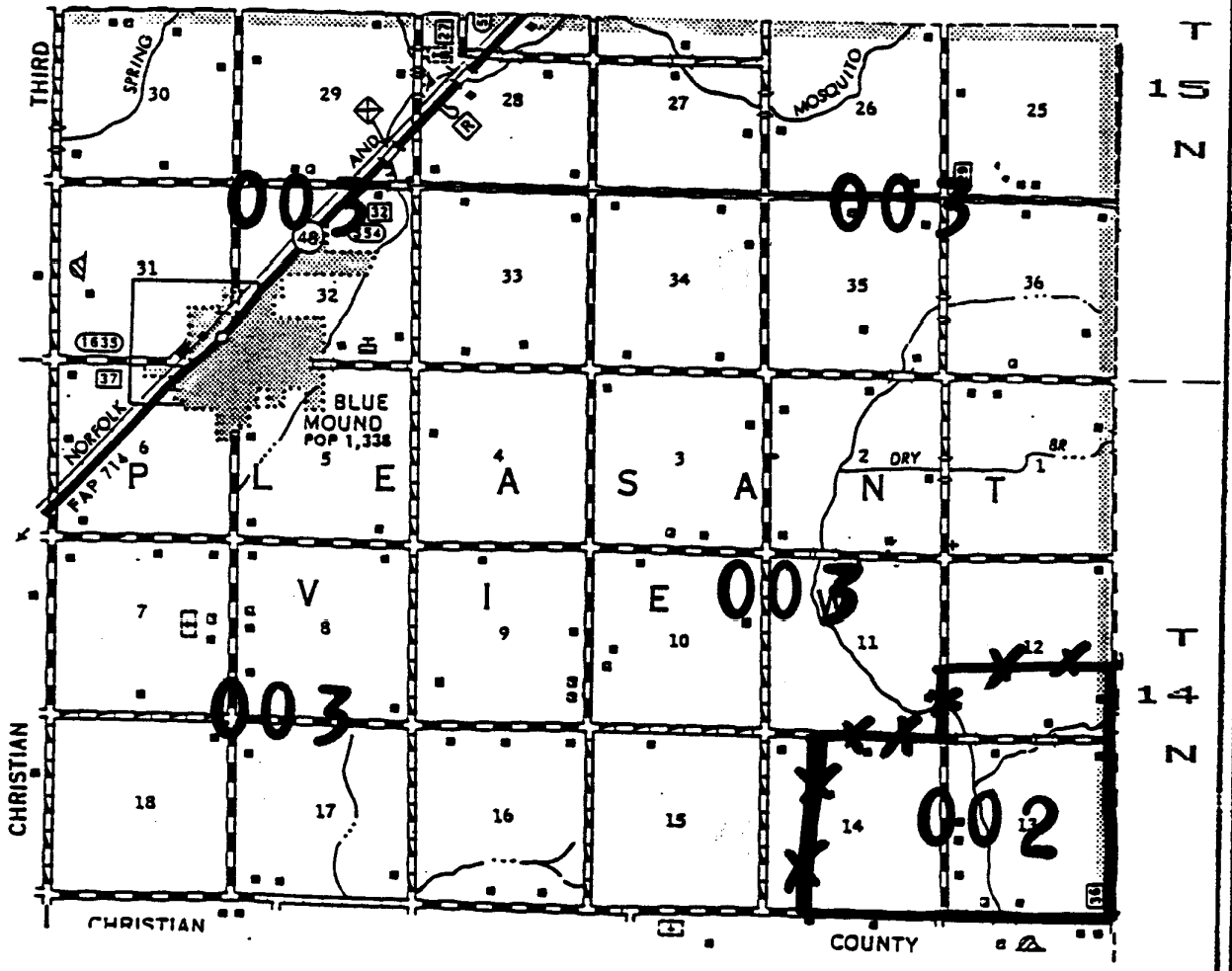

Date: JUN 2 1 1991	FCI-33 ACTUARIAL MAP	Page 19 of 19