17 - 103

FCI-33 ACTUARIAL MAP

INDEX

Prepared by the Department of Transportation
Office of Planning and Programming
in cooperation with the
U.S. Department of Transportation
Federal Highway Administration

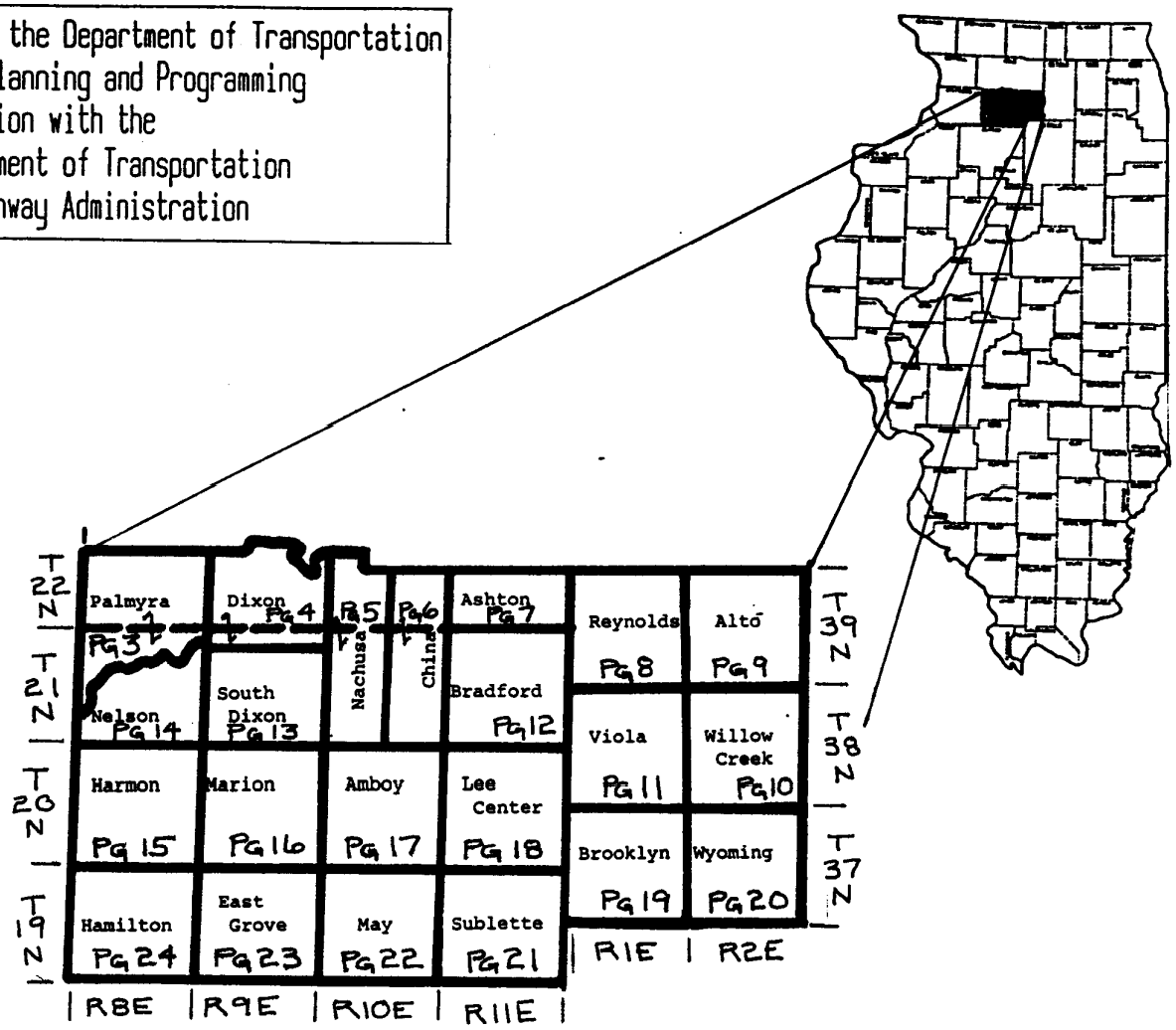

R.8E.

17 - 103

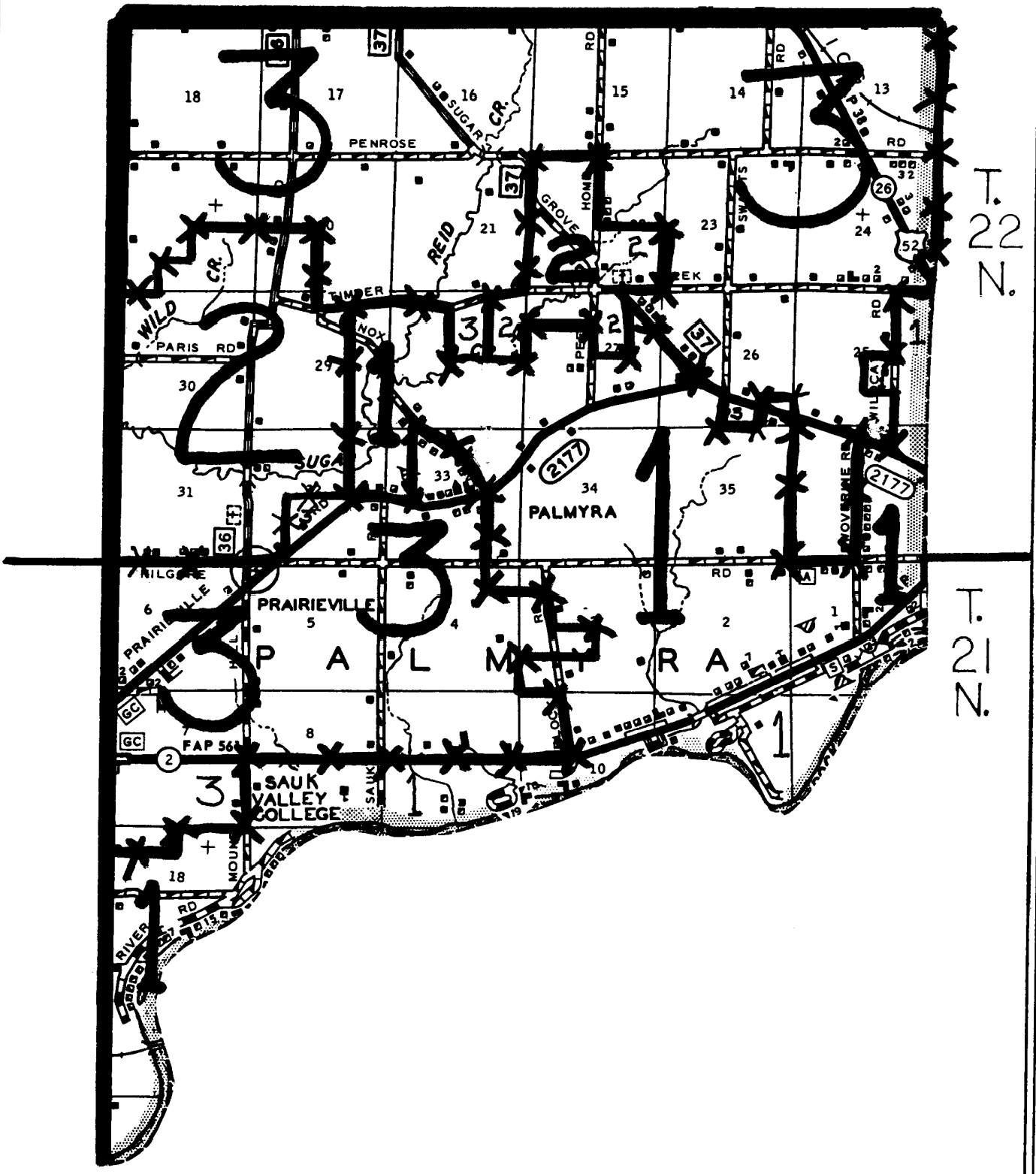

DATE: 8/1/89 | FCI-33 ACTUARIAL MAP | PG 3 OF 24

17 - 103

R.9E.

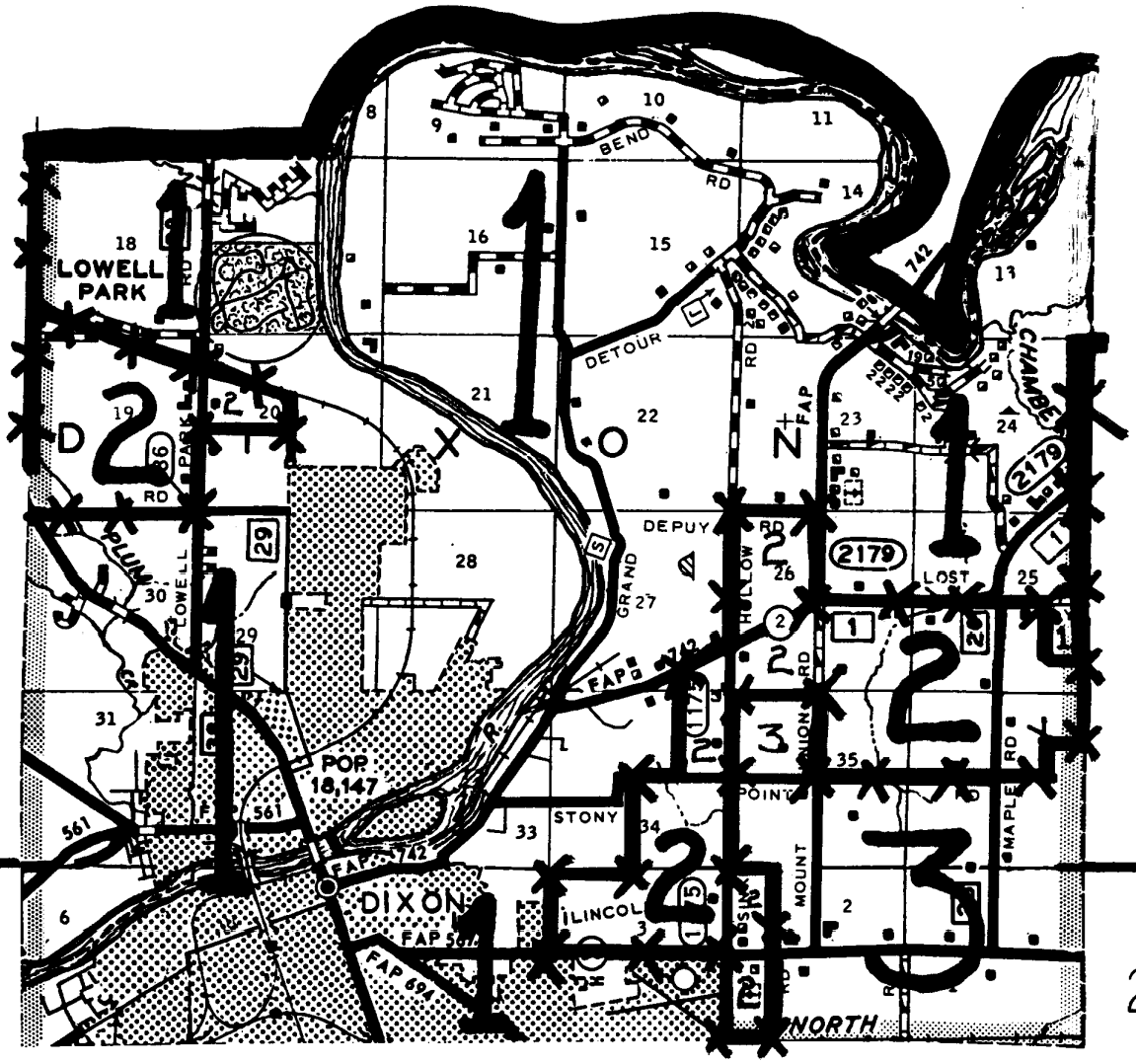

DATE: 8/1/89	FCI-33 ACTUARIAL MAP	PG 4 OF 24

R.10E. 17 - 103

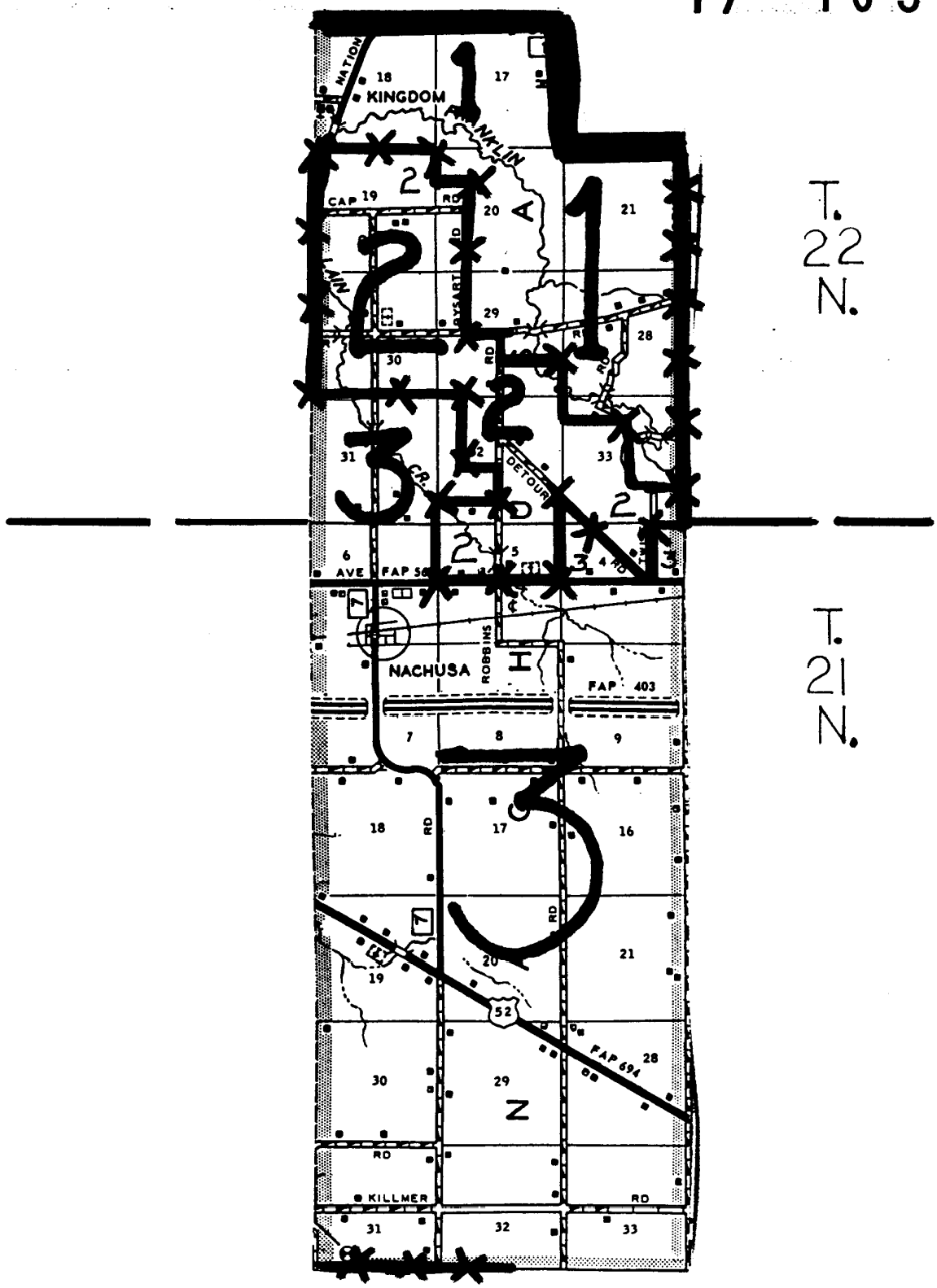

DATE: 8/1/89 | FCI-33 ACTUARIAL MAP | PG 5 OF 24

PALATINE TWP. 17-031
T 42 N - R 10 E

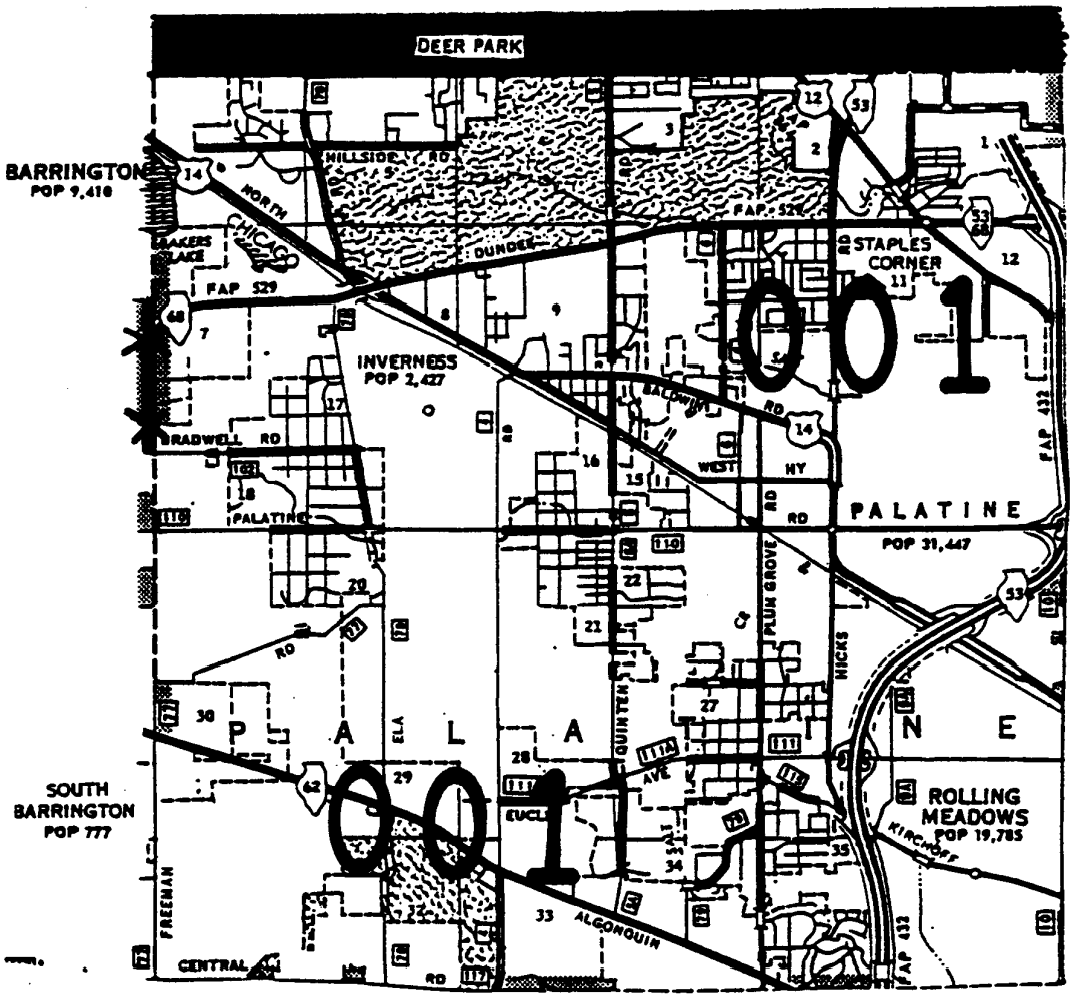

Date: JUL 15 1992	FCI-33 ACTUARIAL MAP	Page 6 of 28

BARRINGTON TWP. 17-031
T 42 N - R 9 E

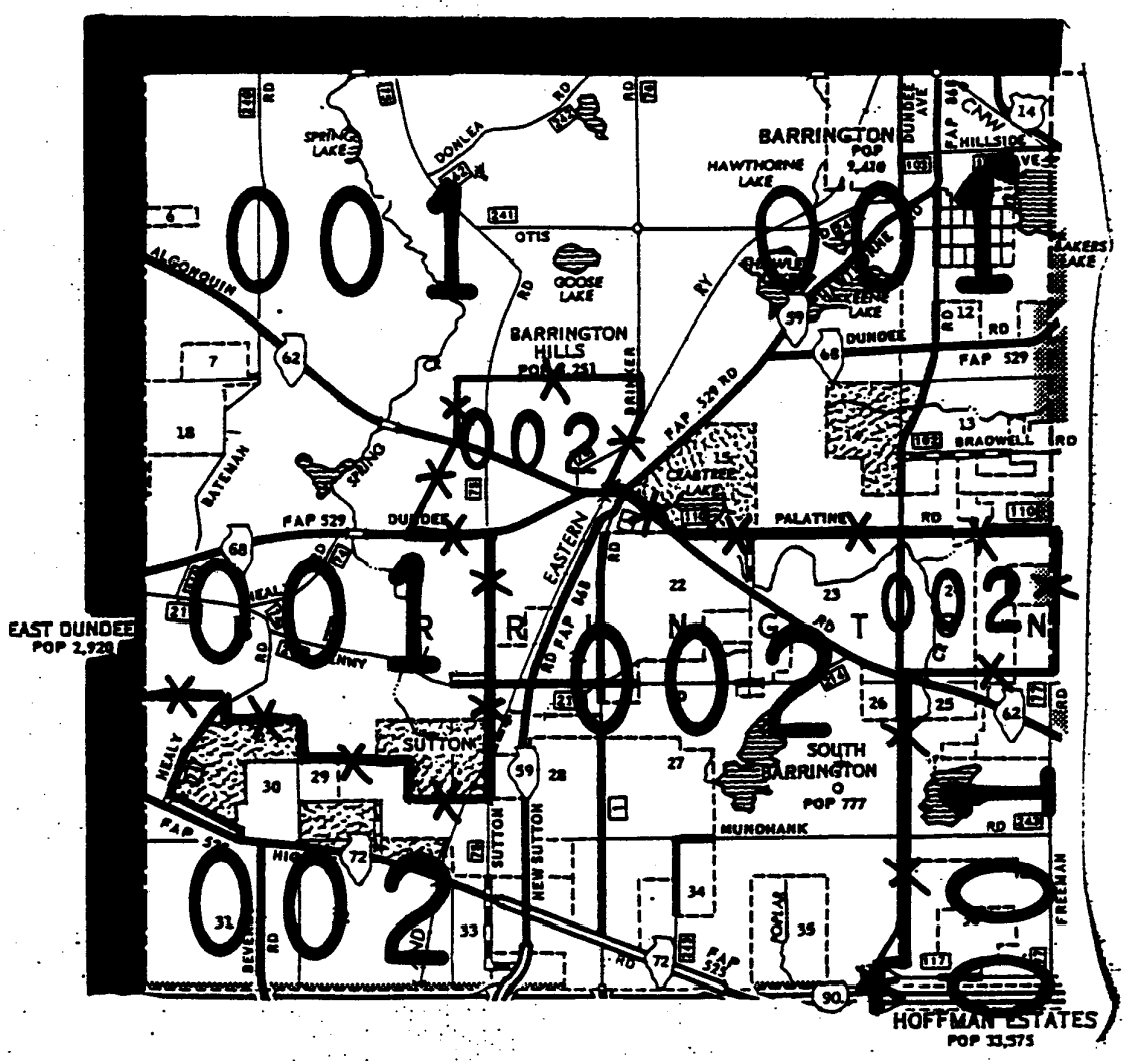

Date: JUL 15 1992	FCI-33 ACTUARIAL MAP	Page 7 of 28

HANOVER TWP. 17-031
T 41 N - R 9 E

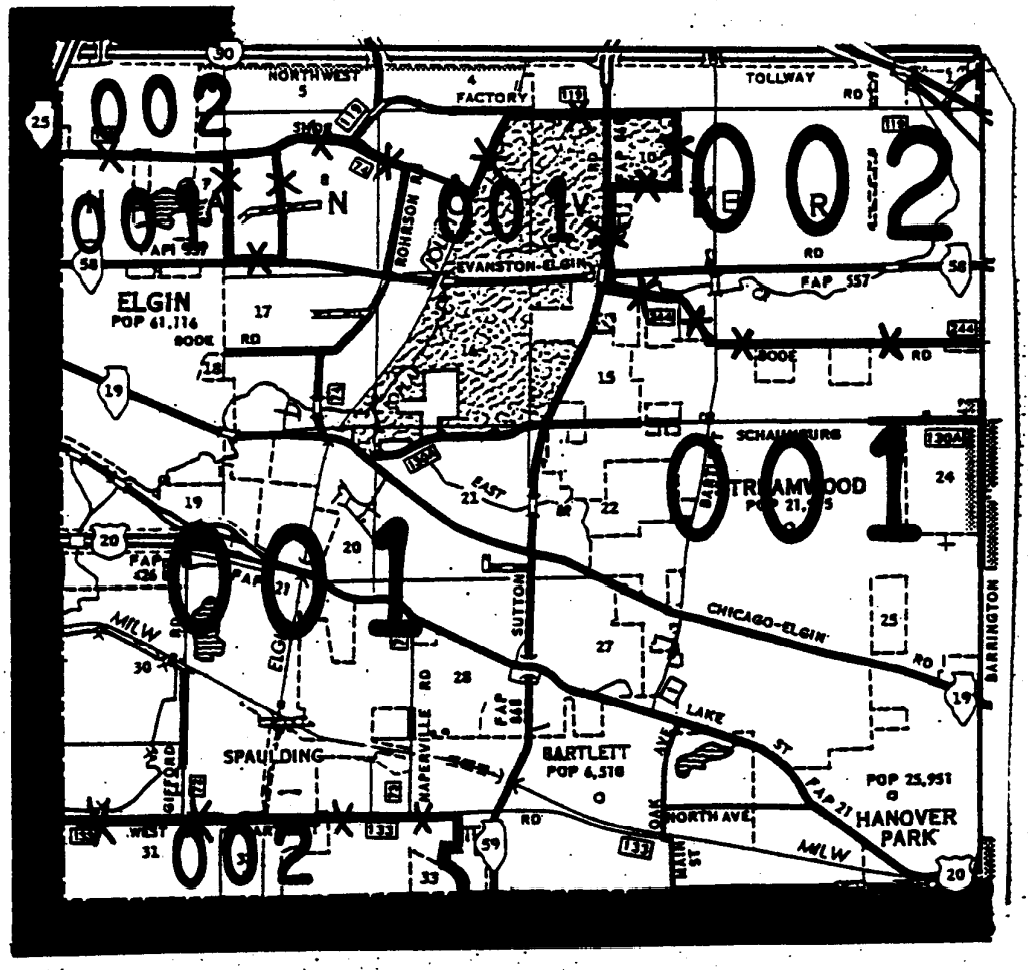

Date: JUL 15 1992	FCI-33 ACTUARIAL MAP	Page 8 of 28

17 - 103

R.2E.

T. 39 N.

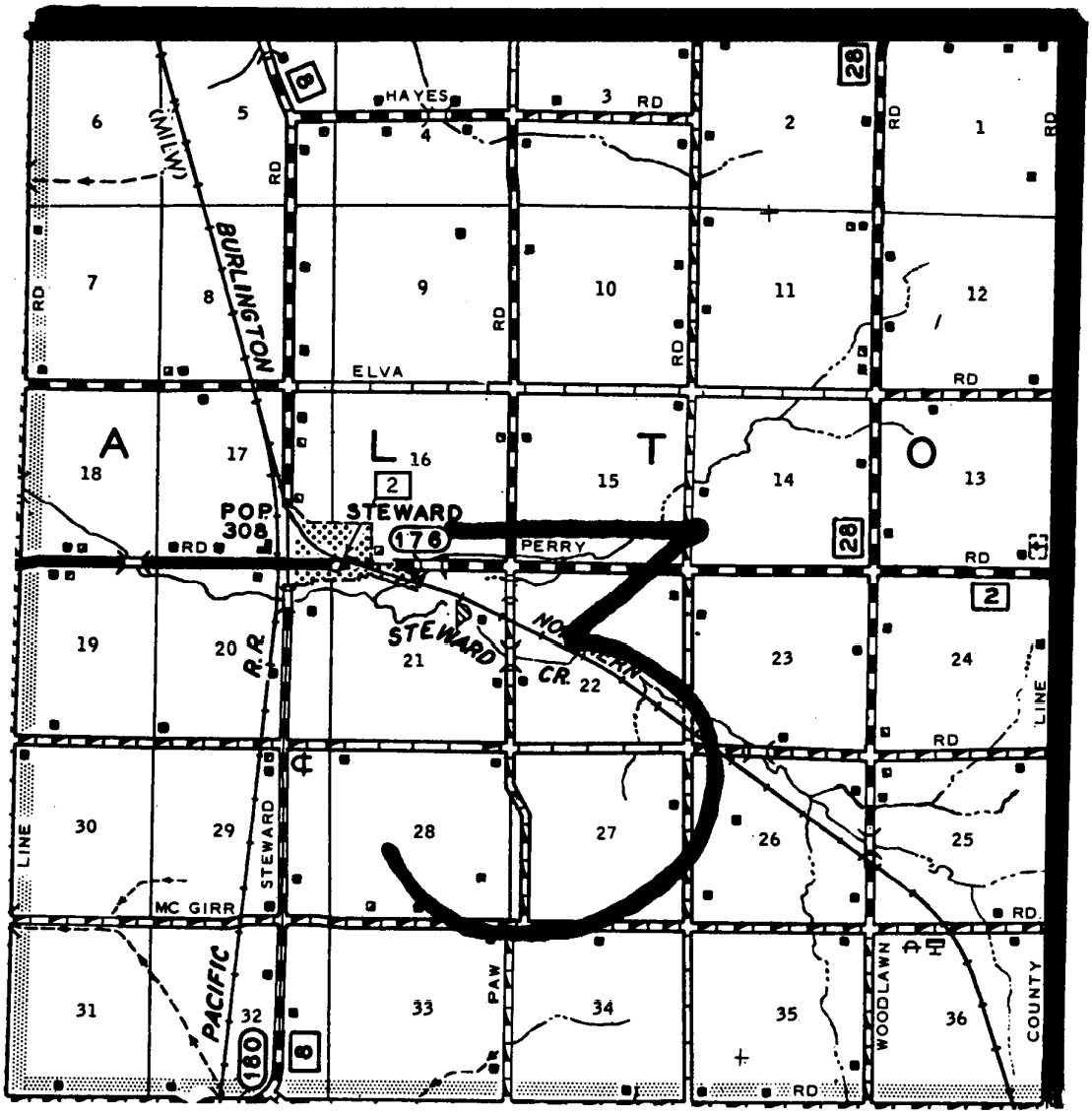

DATE: 8/1/89 | FCI-33 ACTUARIAL MAP | PG 9 OF 24

17 - 103

R. 2E.

T. 38 N.

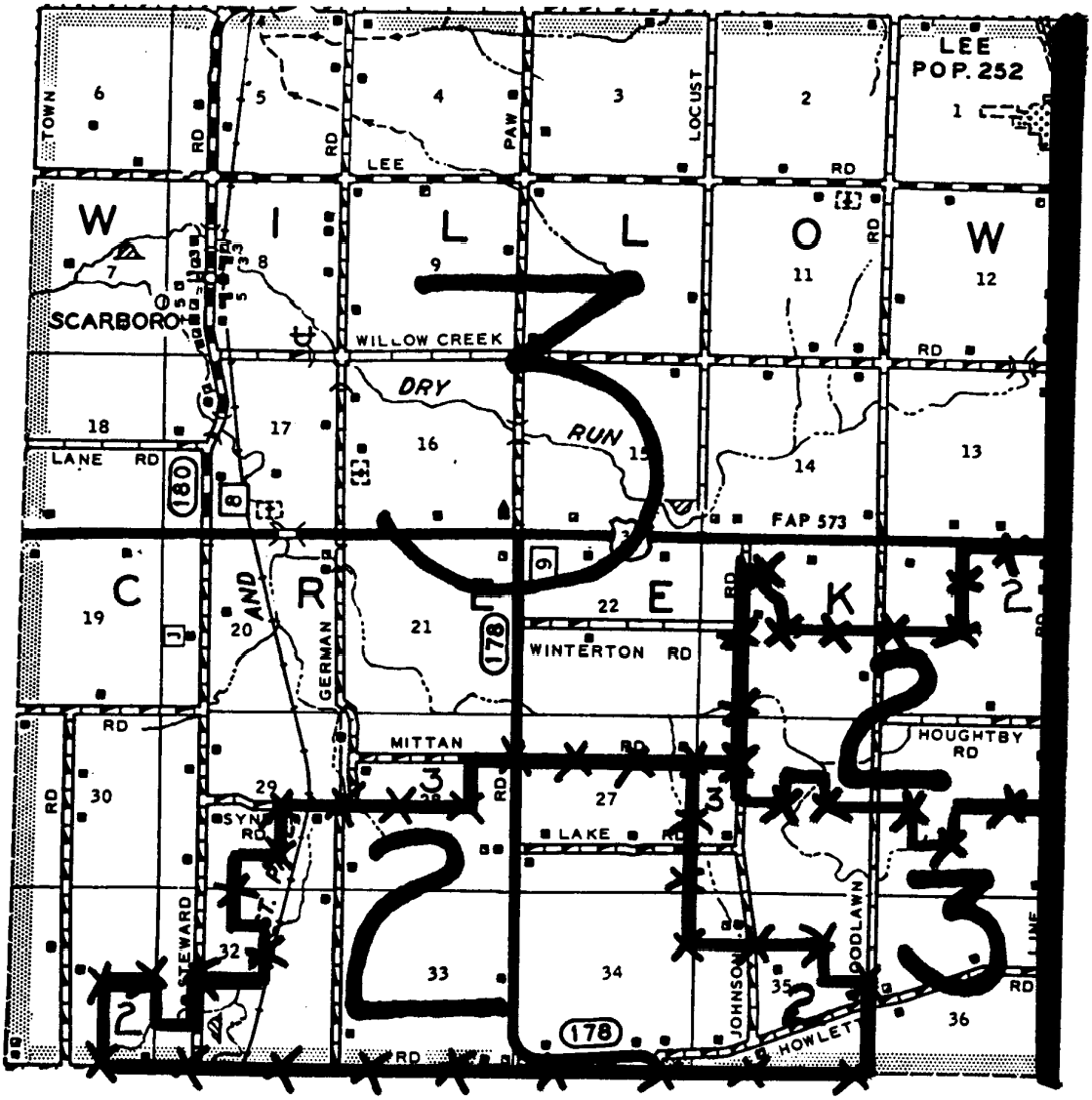

DATE: 8/1/89	FCI-33 ACTUARIAL MAP	PG 10 OF 24

17 - 103

R.1E.

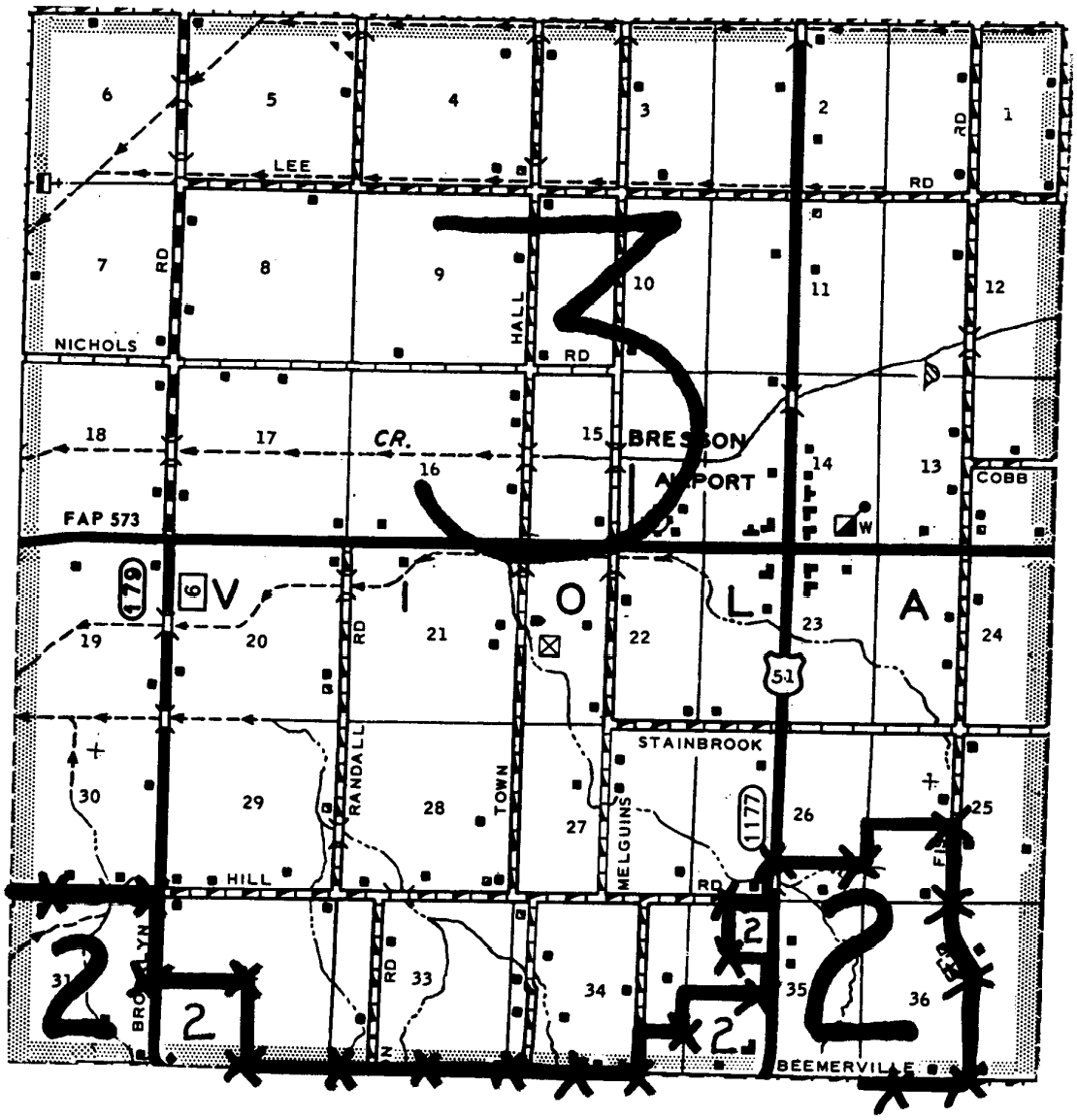

T. 38 N.

DATE: 8/1/89 | FCI-33 ACTUARIAL MAP | PG 11 OF 24

17 - 103

R.11E.

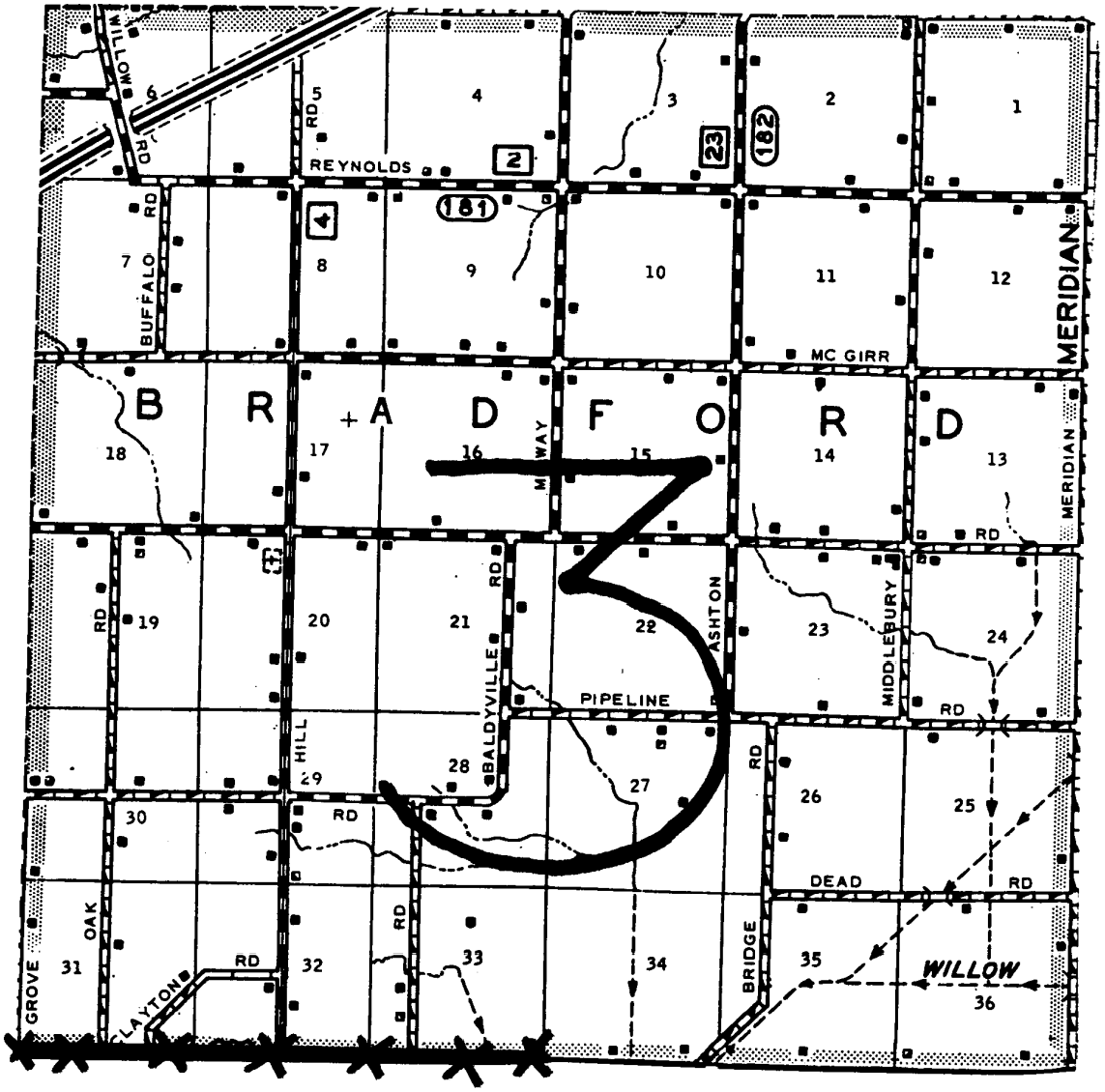

T. 21 N.

DATE: 8/1/89 | FCI-33 ACTUARIAL MAP | PG 12 OF 24

17 - 103

R.9E.

T. 21 N.

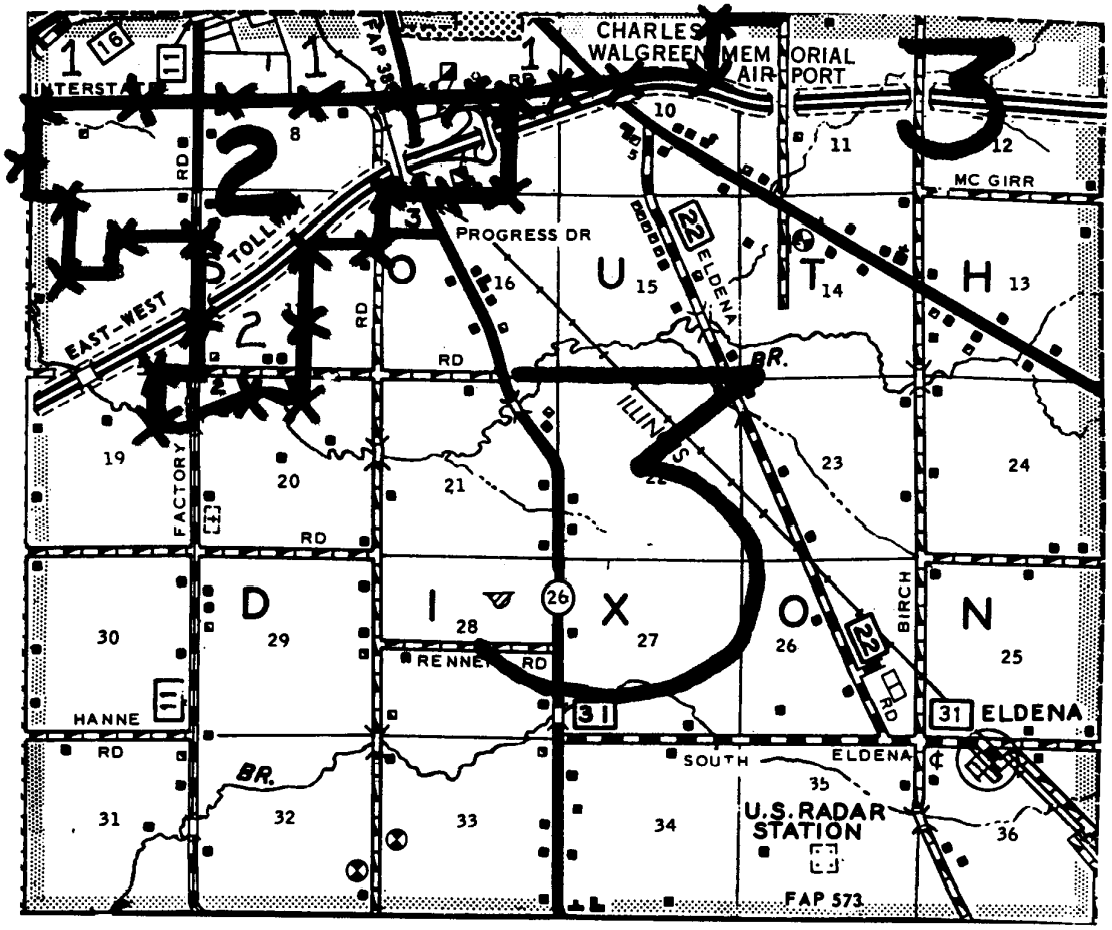

DATE: 8/1/89 | FCI-33 ACTUARIAL MAP | PG 13 OF 24

17 - 103

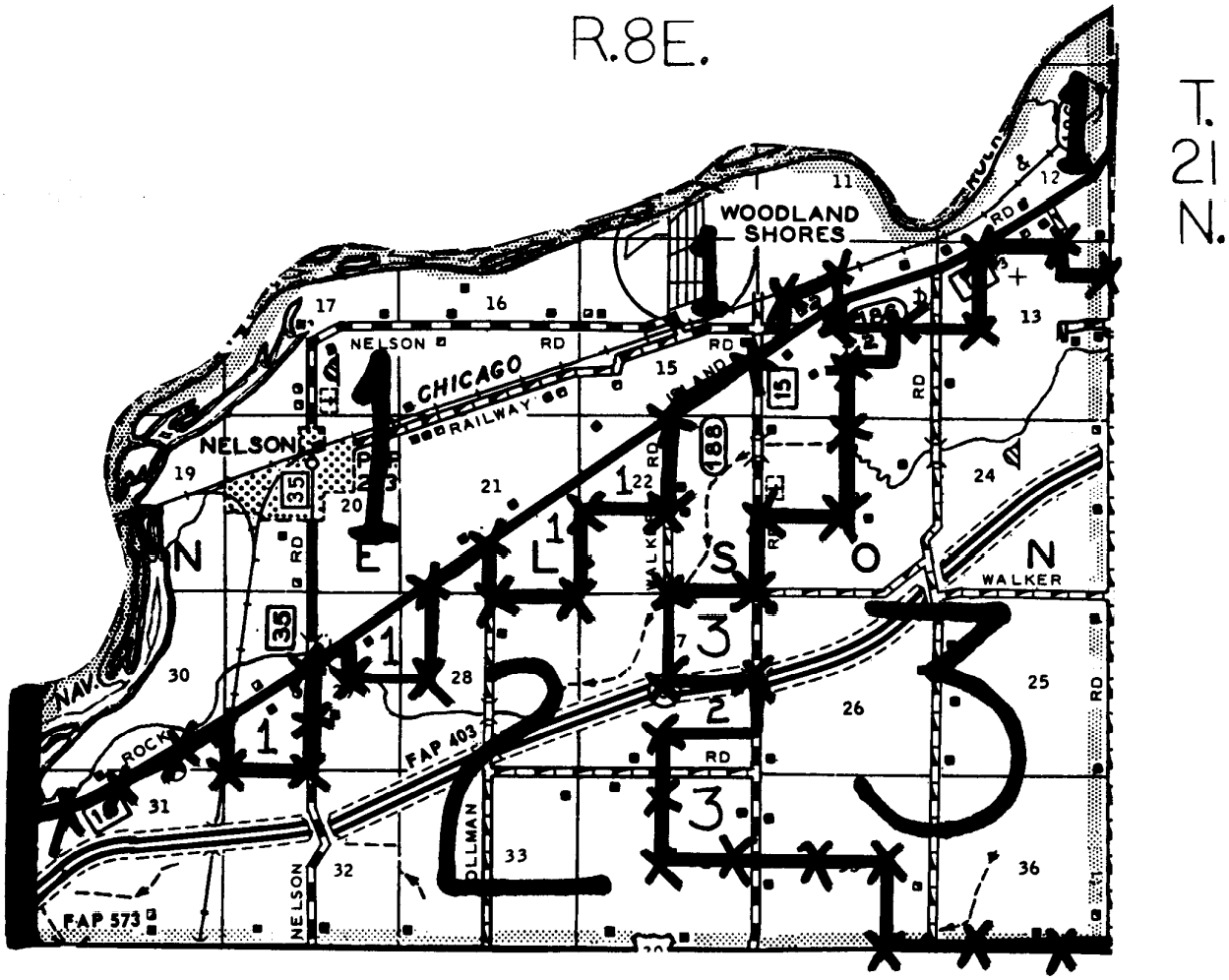

DATE: 8/1/89	FCI-33 ACTUARIAL MAP	PG 14 OF 24

17 - 103

R.8E.

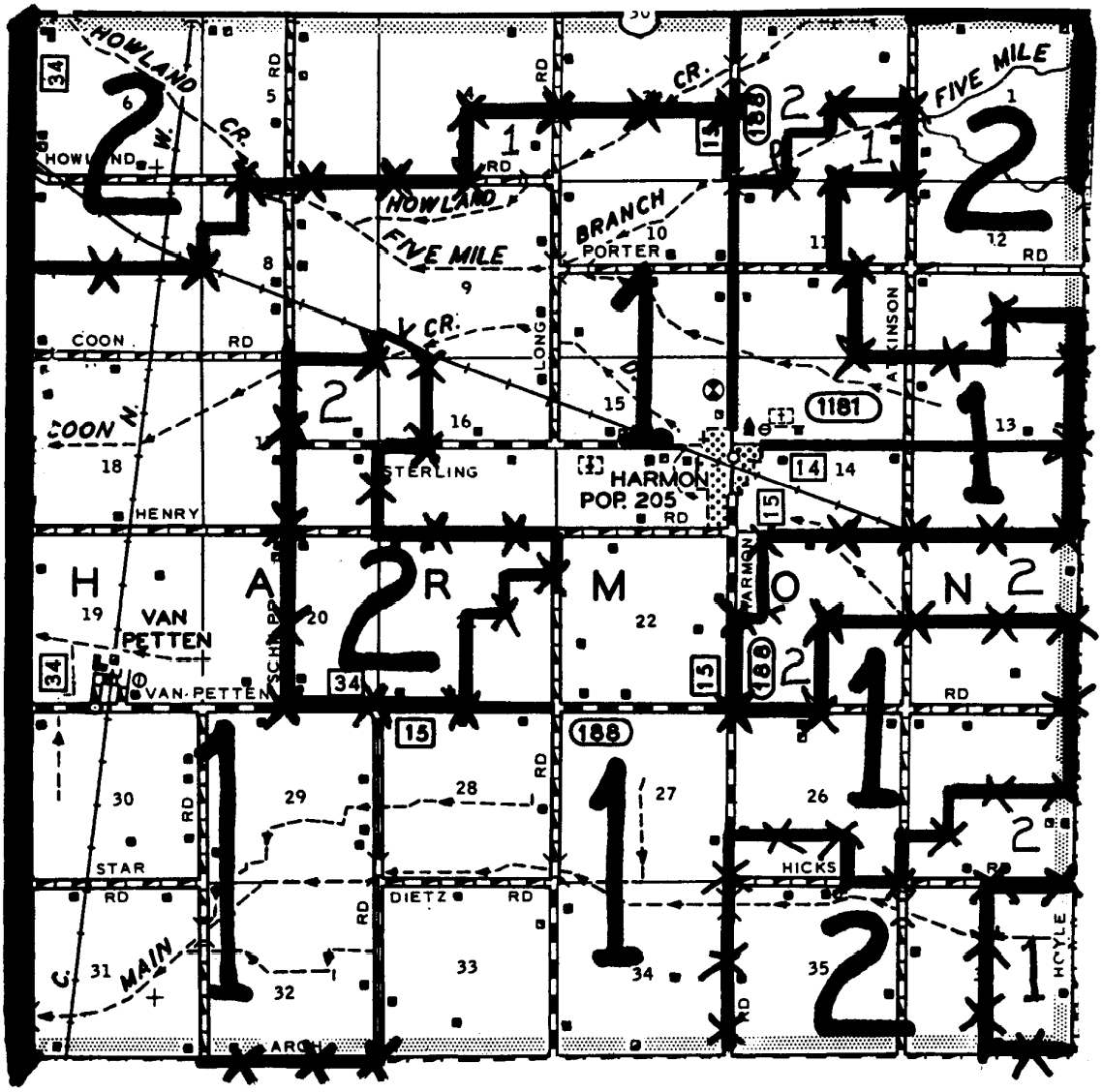

DATE: 8/1/89	FCI-33 ACTUARIAL MAP	PG 15 OF 24

17 - 103

R.9E.

T. 20 N.

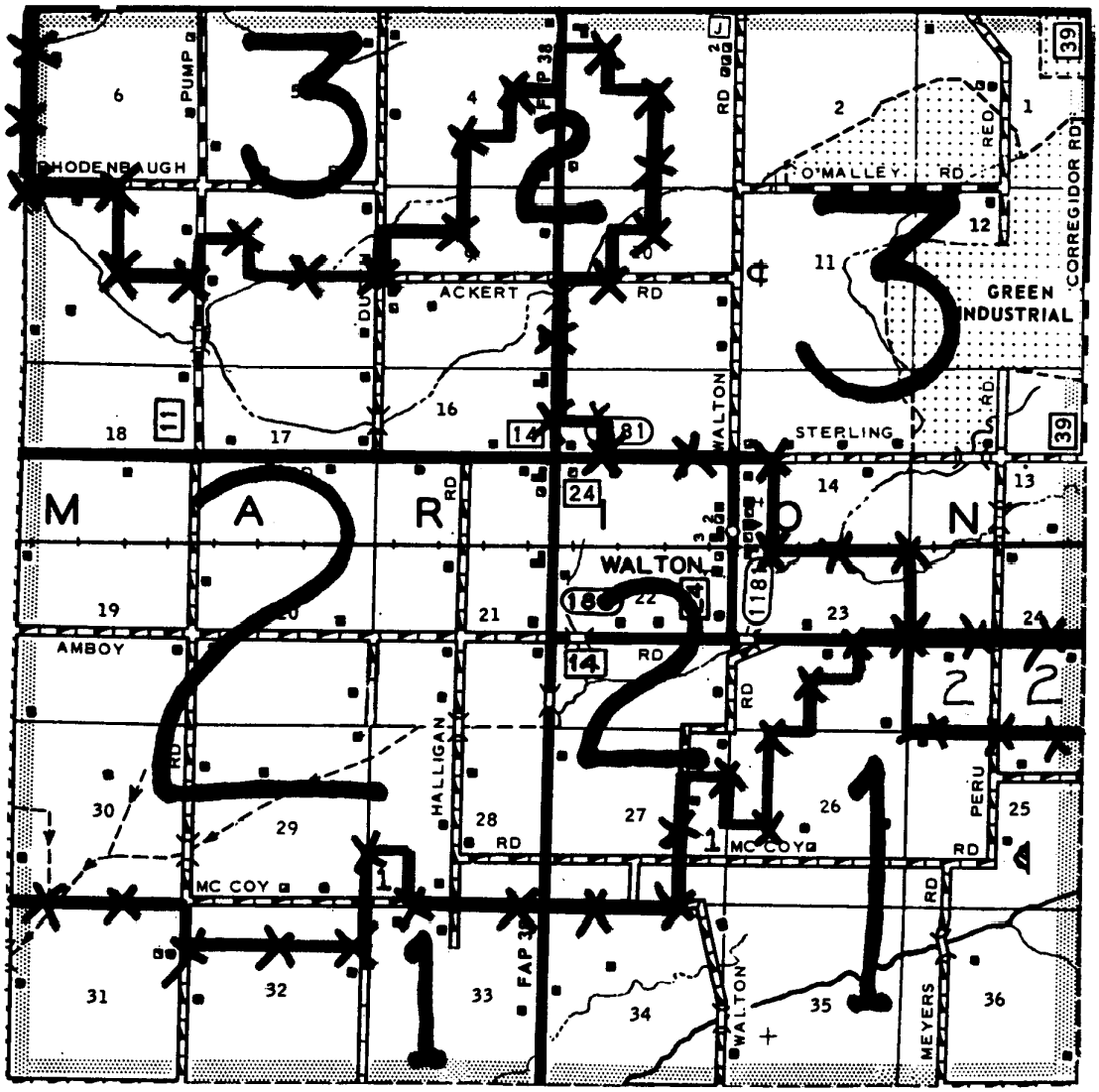

DATE: 8/1/89	FCI-33 ACTUARIAL MAP	PG 16 OF 24

17 - 103

R.10E.

T. 20 N.

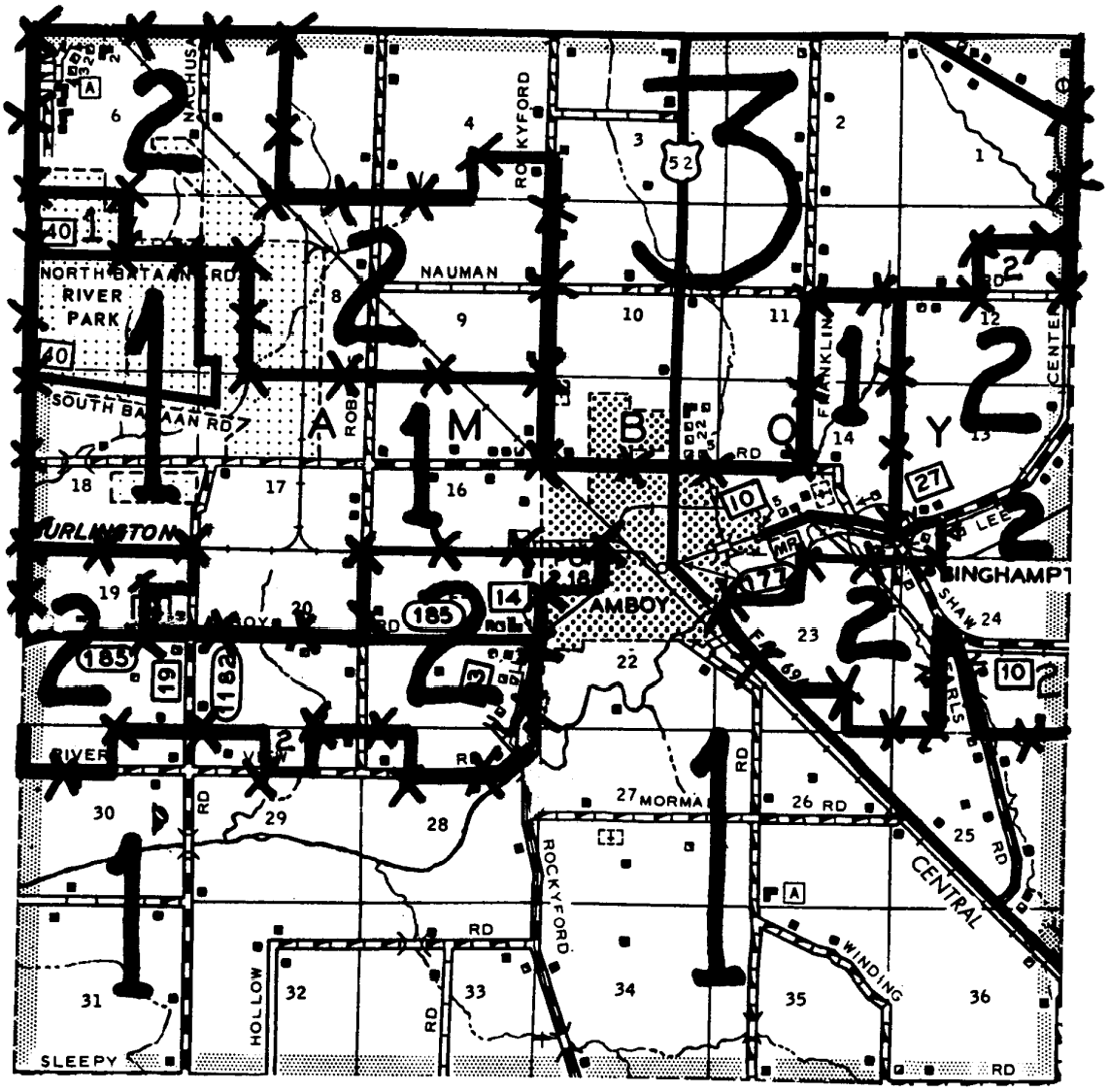

DATE: 8/1/89	FCI-33 ACTUARIAL MAP	PG 17 OF 24

17 - 103

R.11E.

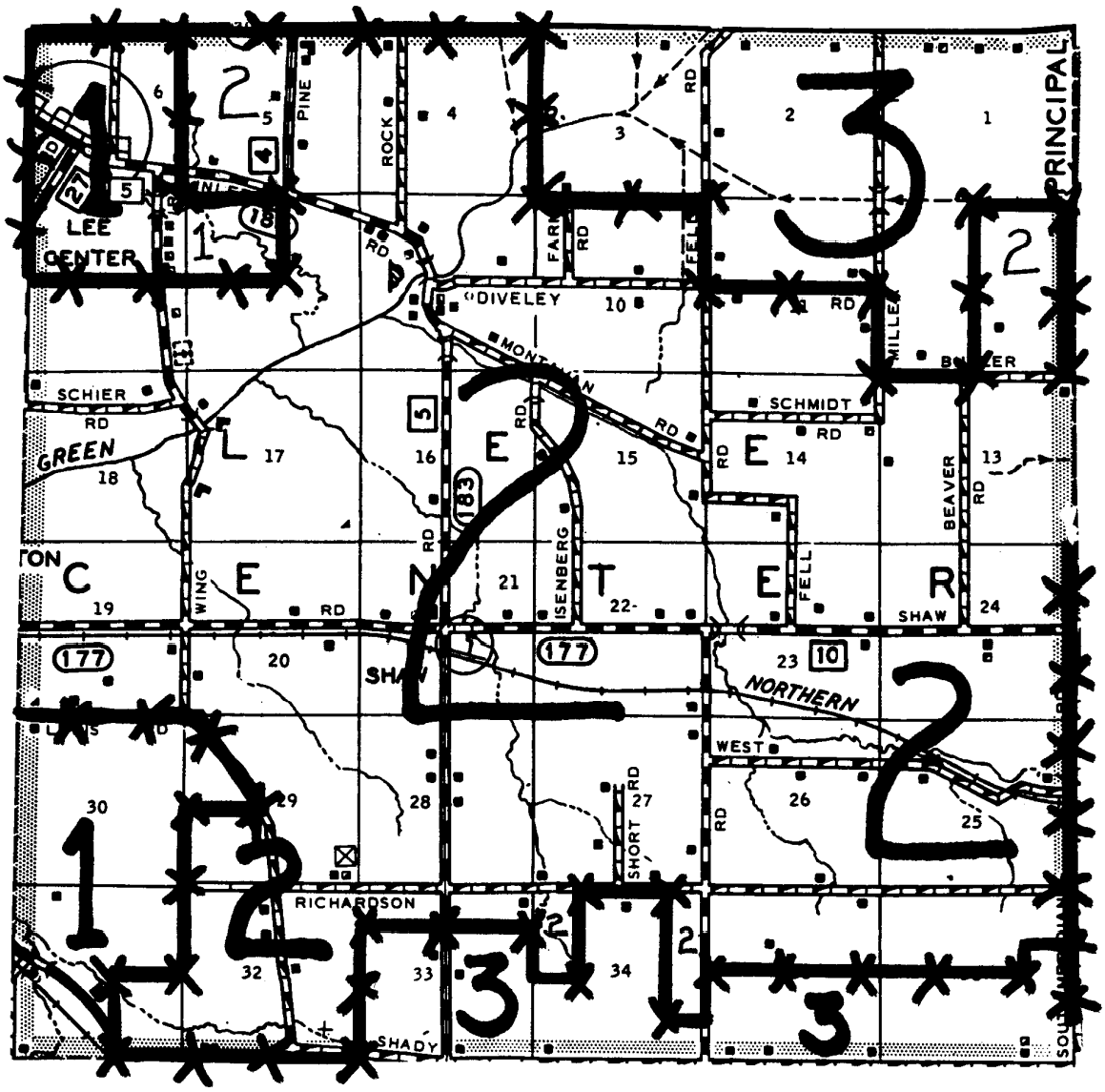

DATE: 8/1/89	FCI-33 ACTUARIAL MAP	PG 18 OF 24

17 - 103

R.1E.

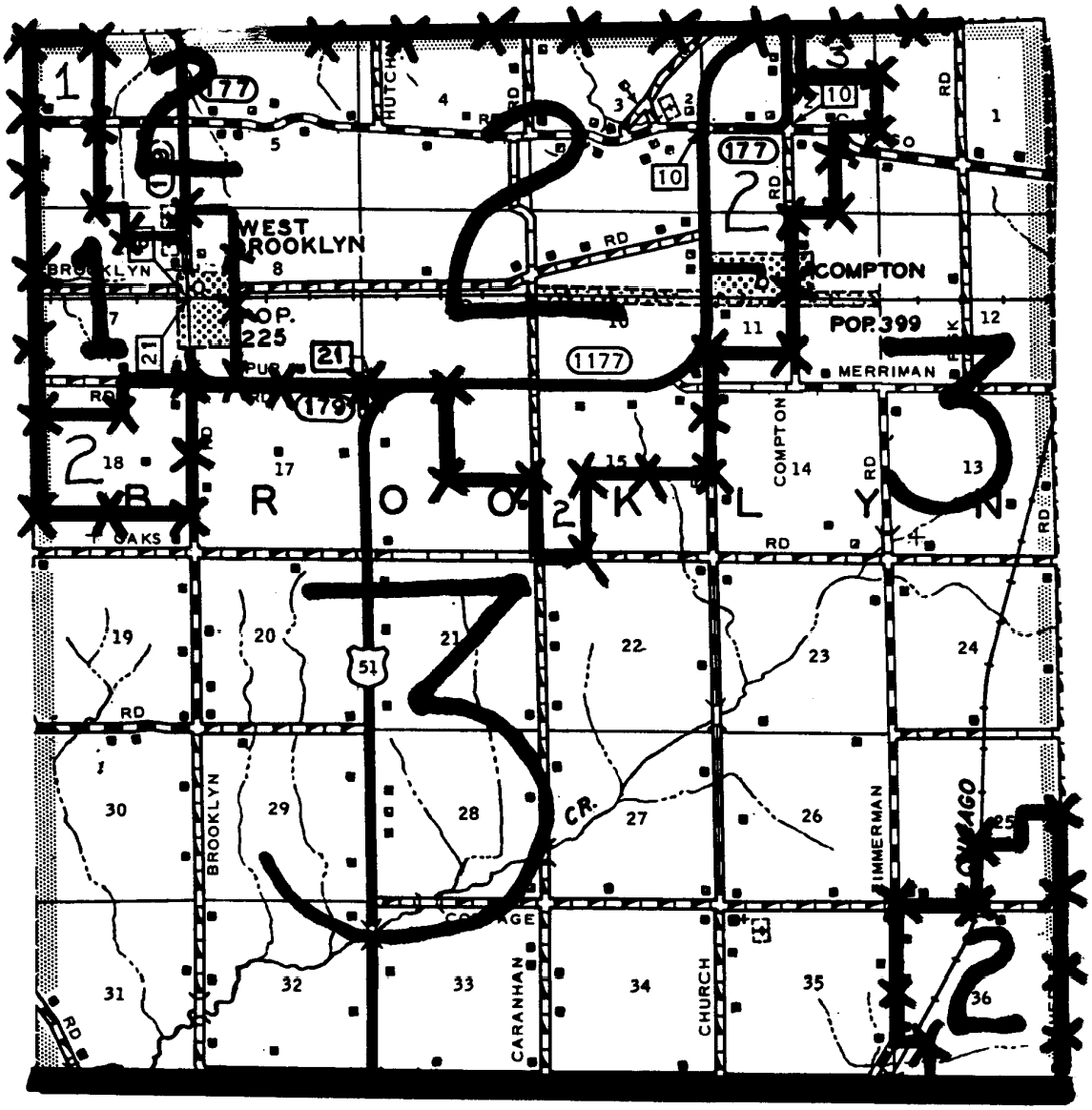

T. 37 N.

DATE: 8/1/89	FCI-33 ACTUARIAL MAP	PG 19 OF 24

17 - 103

R.2E.

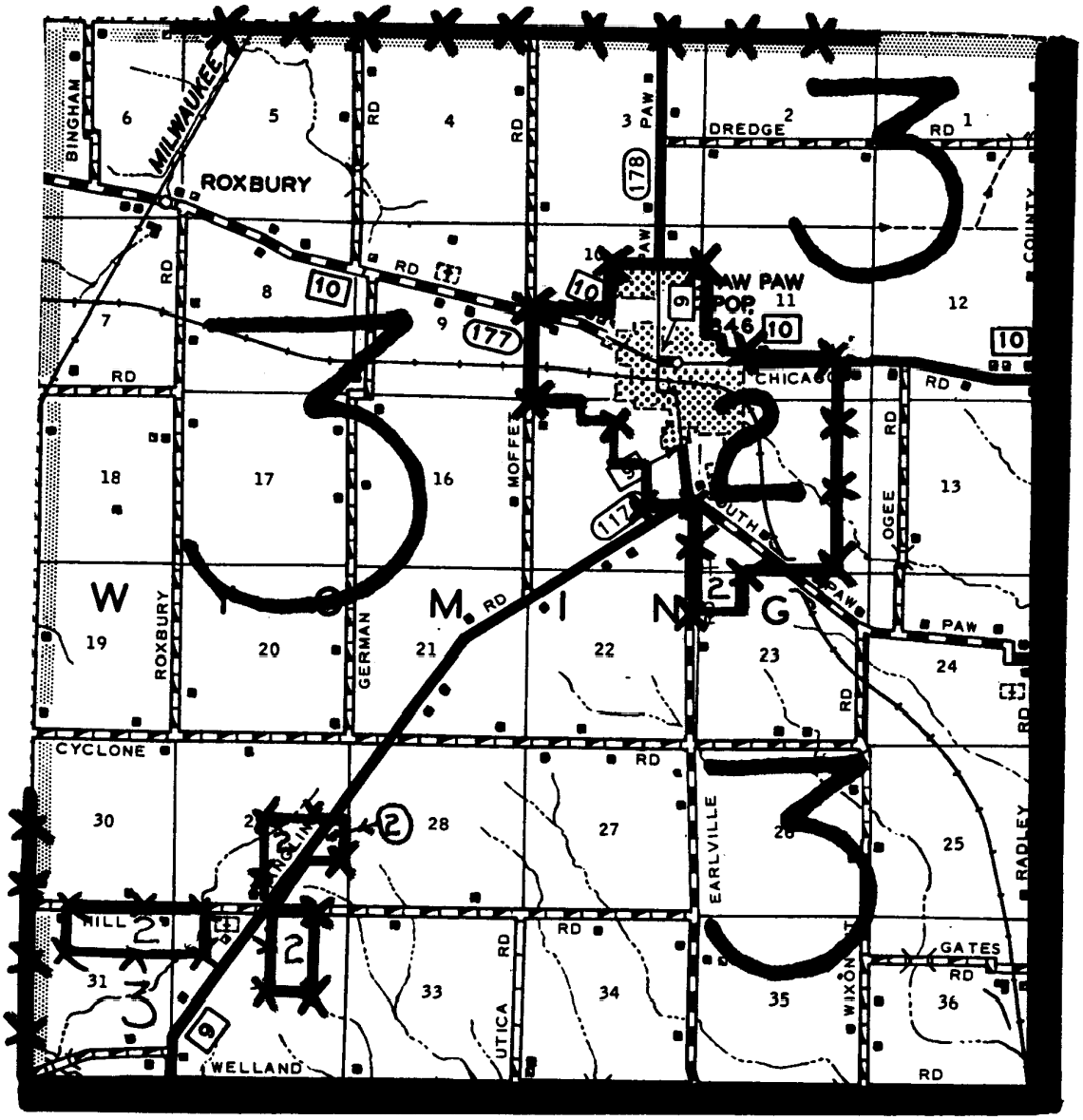

T. 37 N.

17 - 103

R.11E.

T. 19 N.

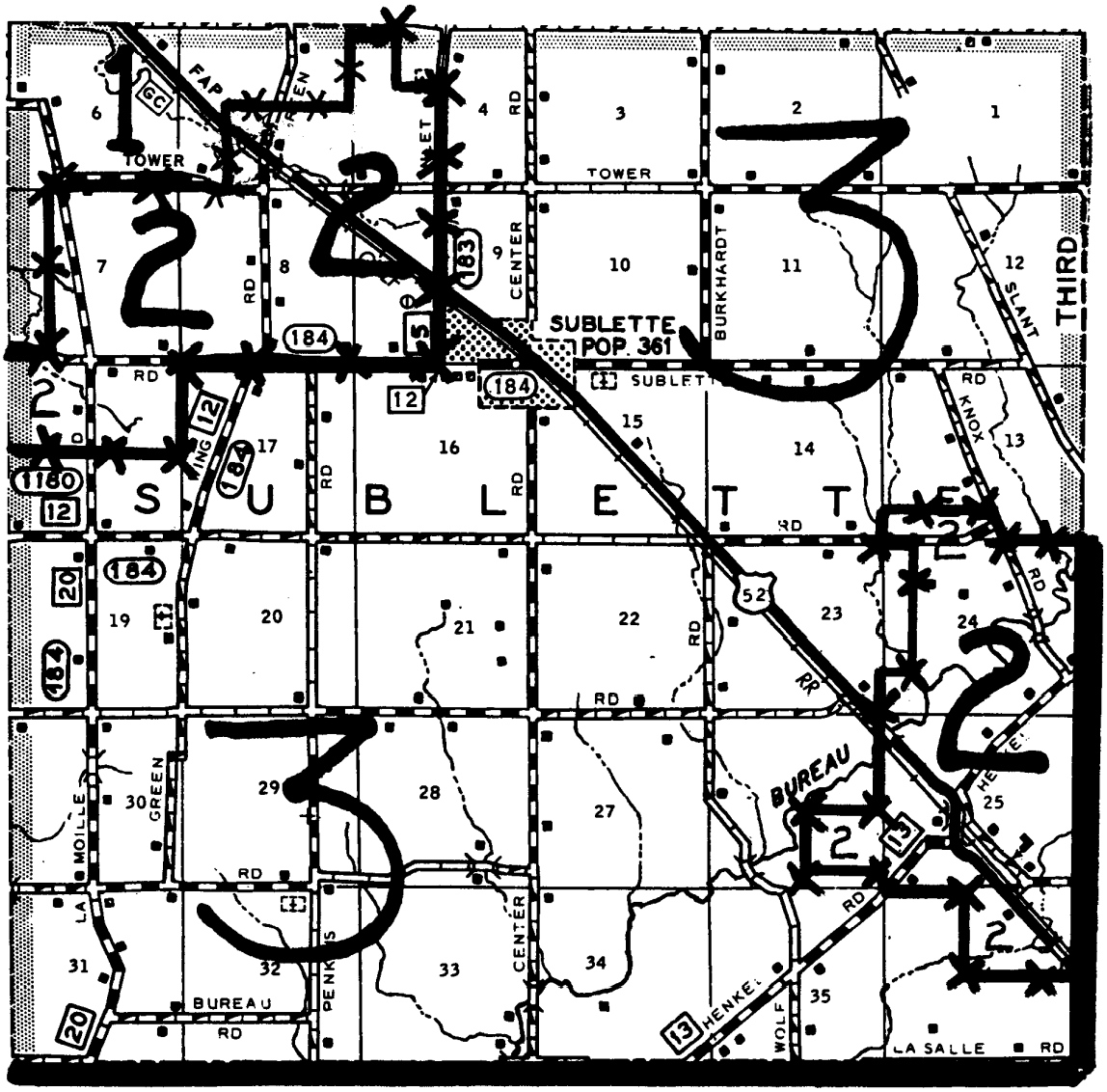

DATE: 8/1/89	FCI-33 ACTUARIAL MAP	PG 21 OF 24

17 - 103

R.10E.

T. 19 N.

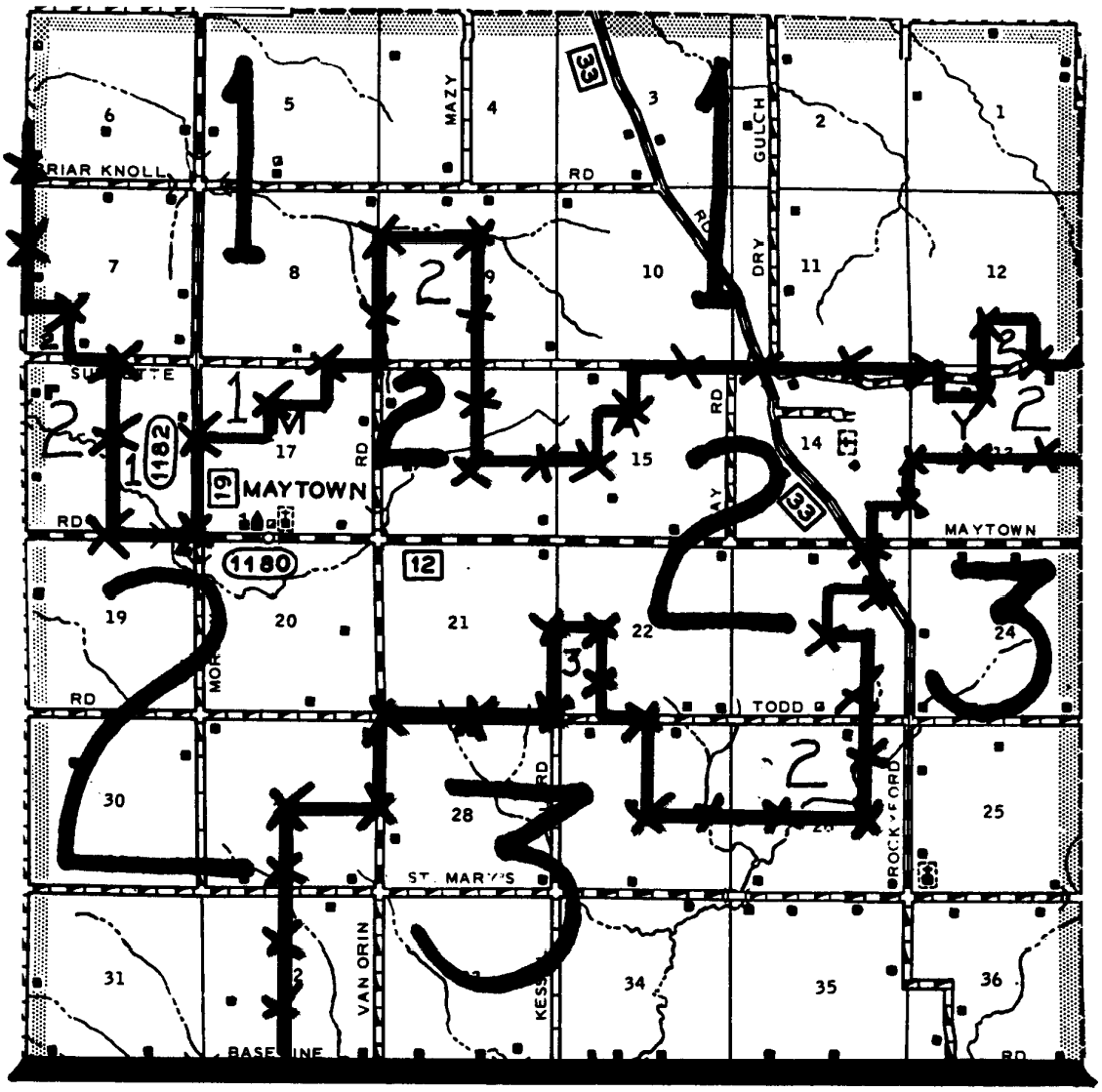

DATE: 8/1/89	FCI-33 ACTUARIAL MAP	PG 22 OF 24

17 - 103

R.9E.

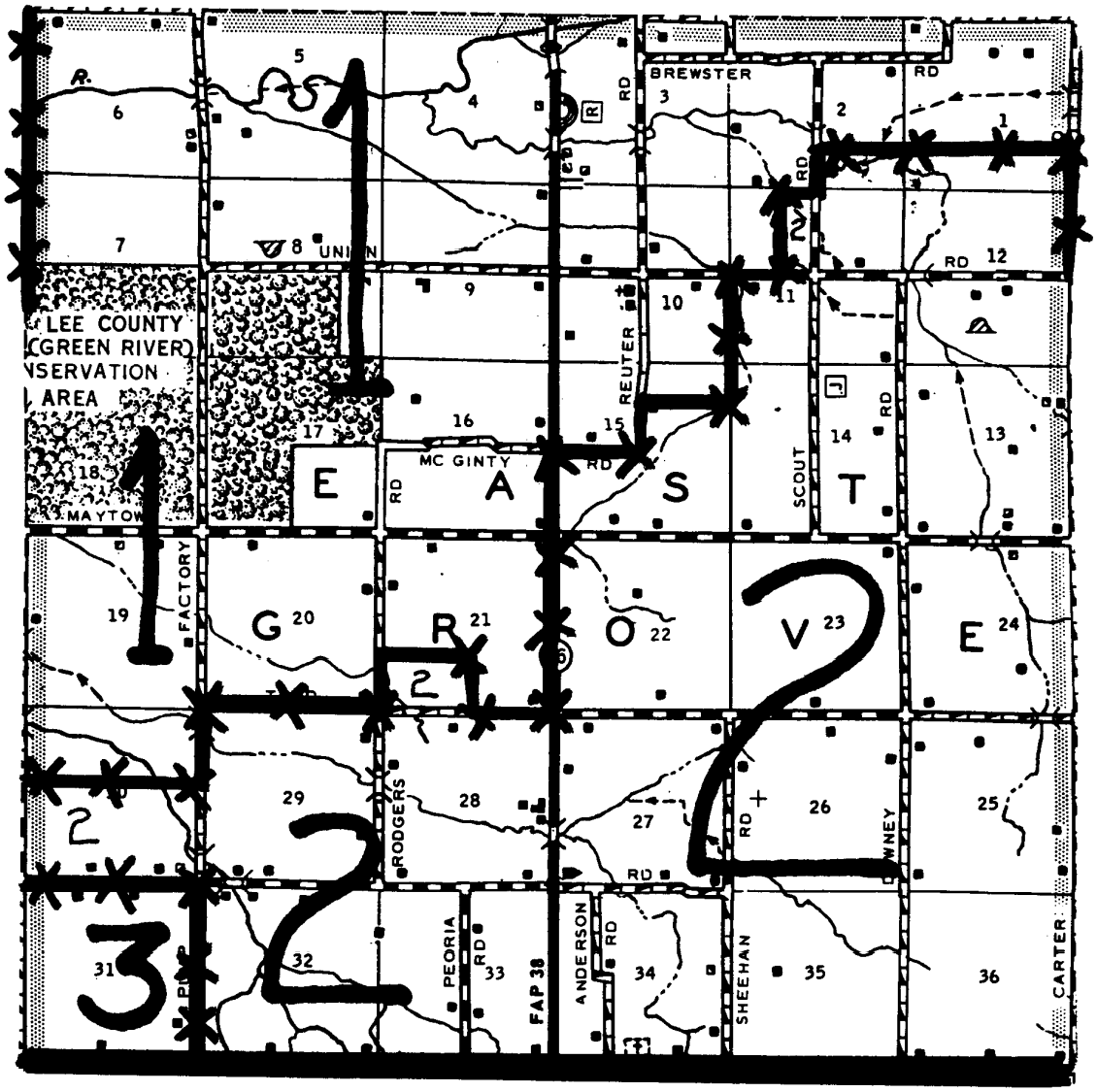

T. 19 N.

DATE: 8/1/89	FCI-33 ACTUARIAL MAP	PG 23 OF 24

17 - 103

R.8E.

T. 19 N.

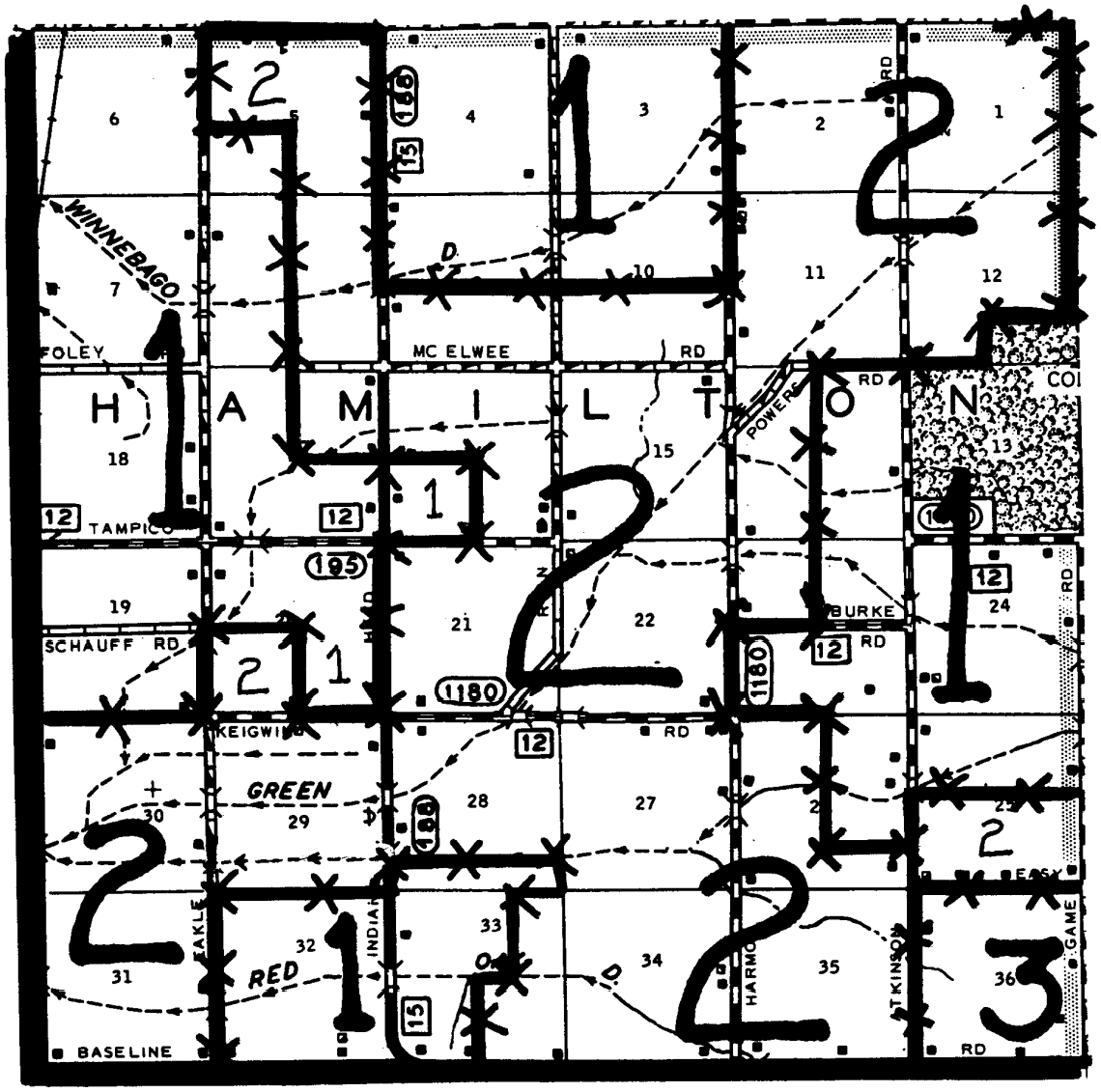

DATE: 8/1/89	FCI-33 ACTUARIAL MAP	PG 24 OF 24