17-045

FCI-33 Crop Insurance Actuarial Map

Prepared by the Springfield Field Underwriting Office

MAP INDEX

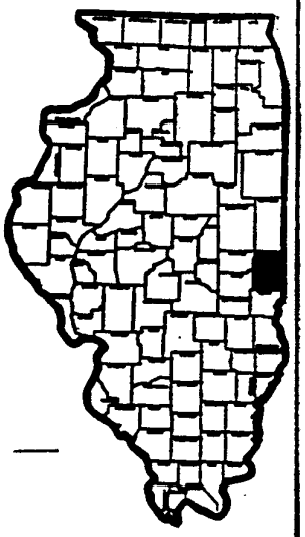

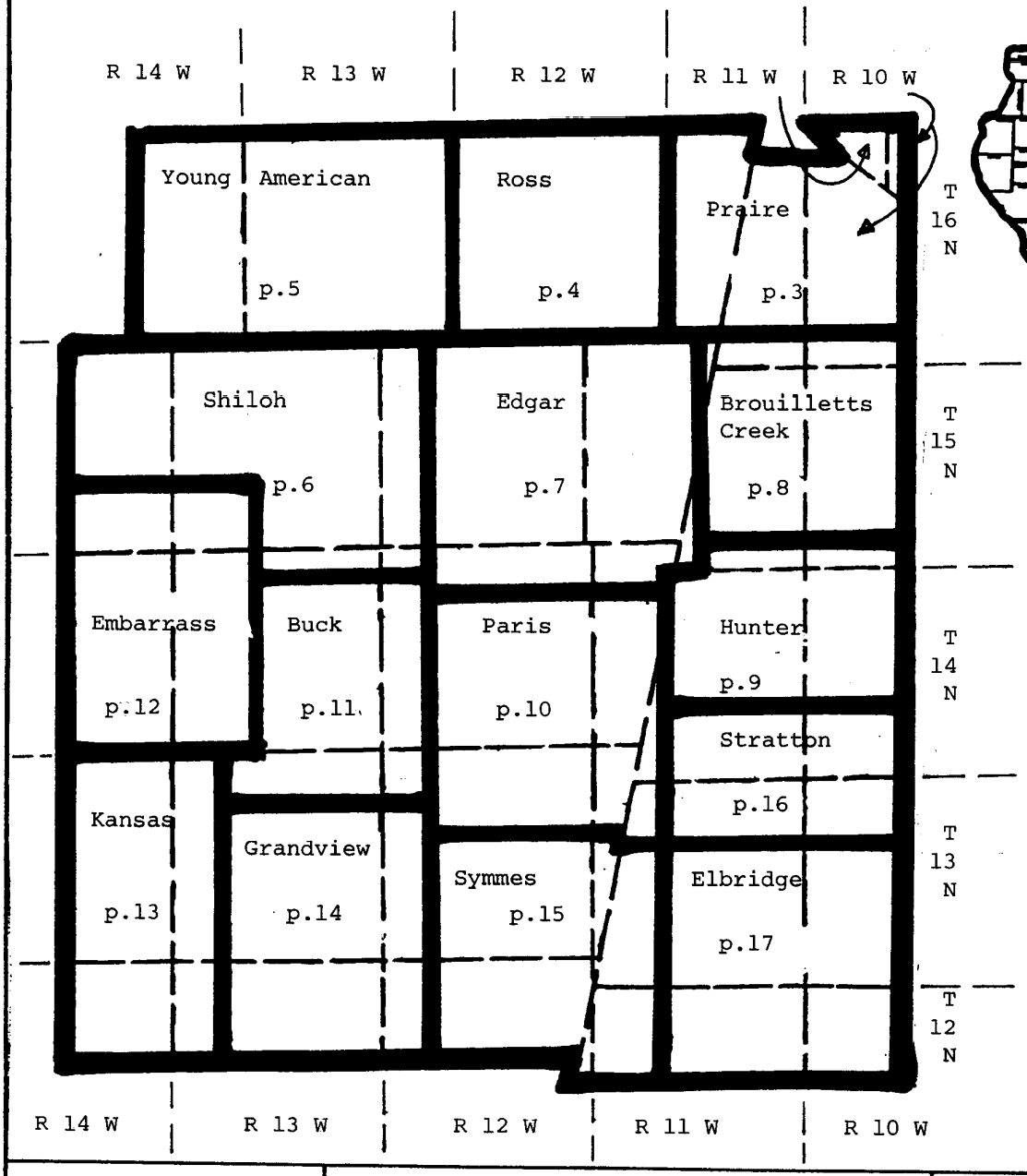

Date: JUN 2 1 1991	FCI-33 ACTUARIAL MAP	Page 2 of 17

17 - 045

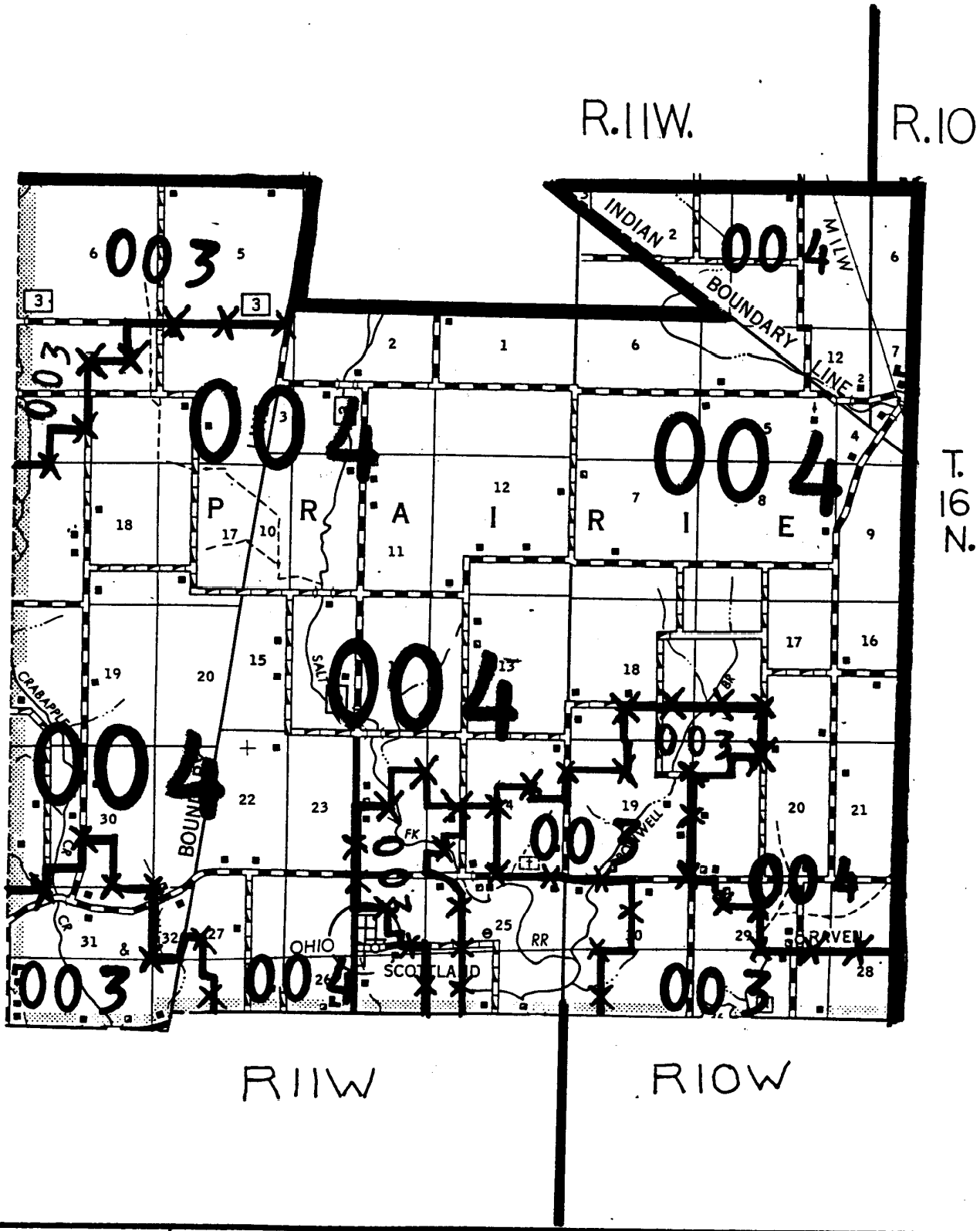

DATE: JUN 2 1 1991	FCI-33 ACTUARIAL MAP	PG 3 OF 17

17-045

R.12W.

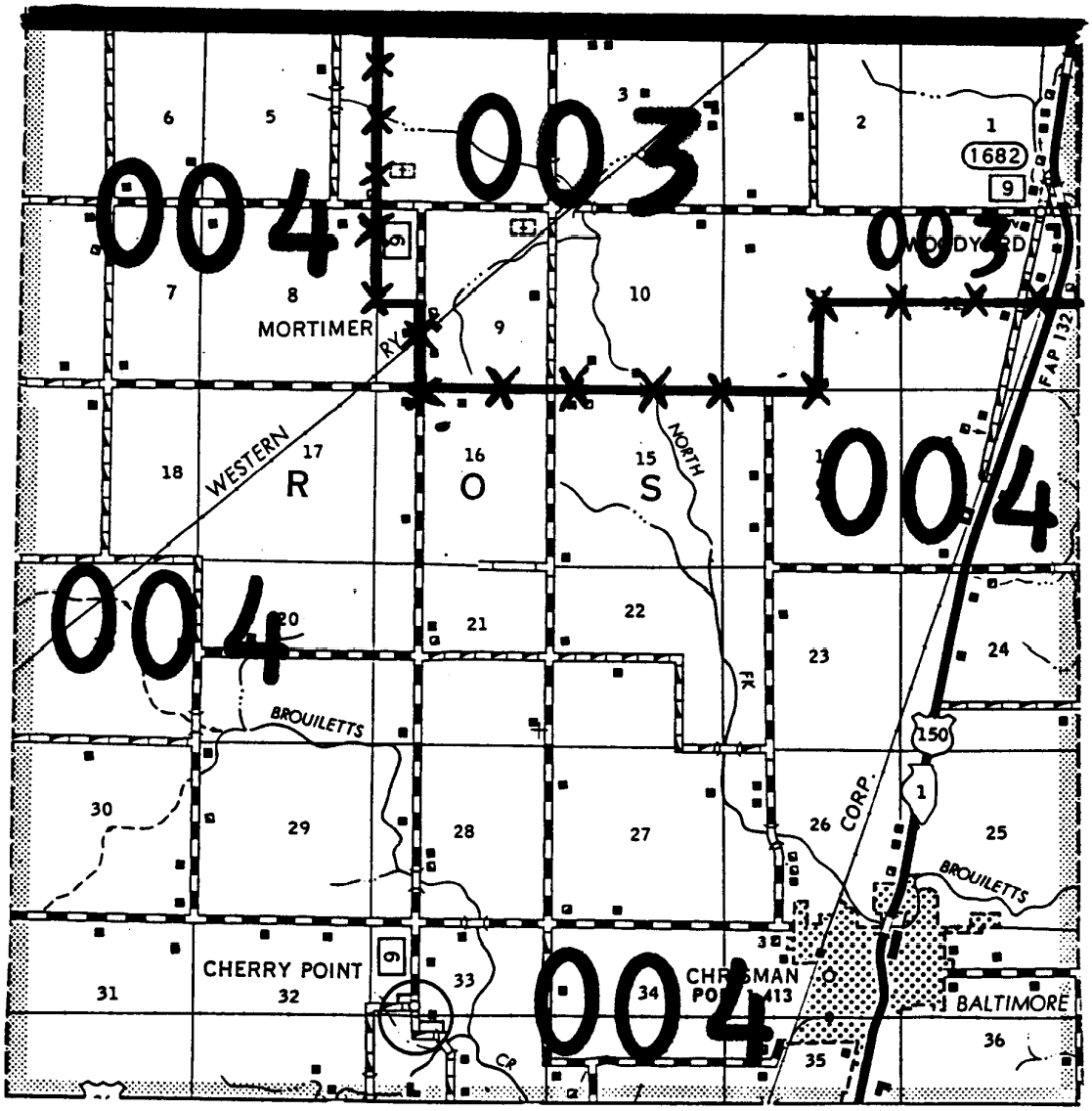

DATE: JUN 2 1 1988	FCI-33 ACTUARIAL MAP	PG 4 OF 17

DATE: JUN 8 1 1991

FCI-33 ACTUARIAL MAP

PG 5 OF 17

R.14W.

R.13W.

T.16N.

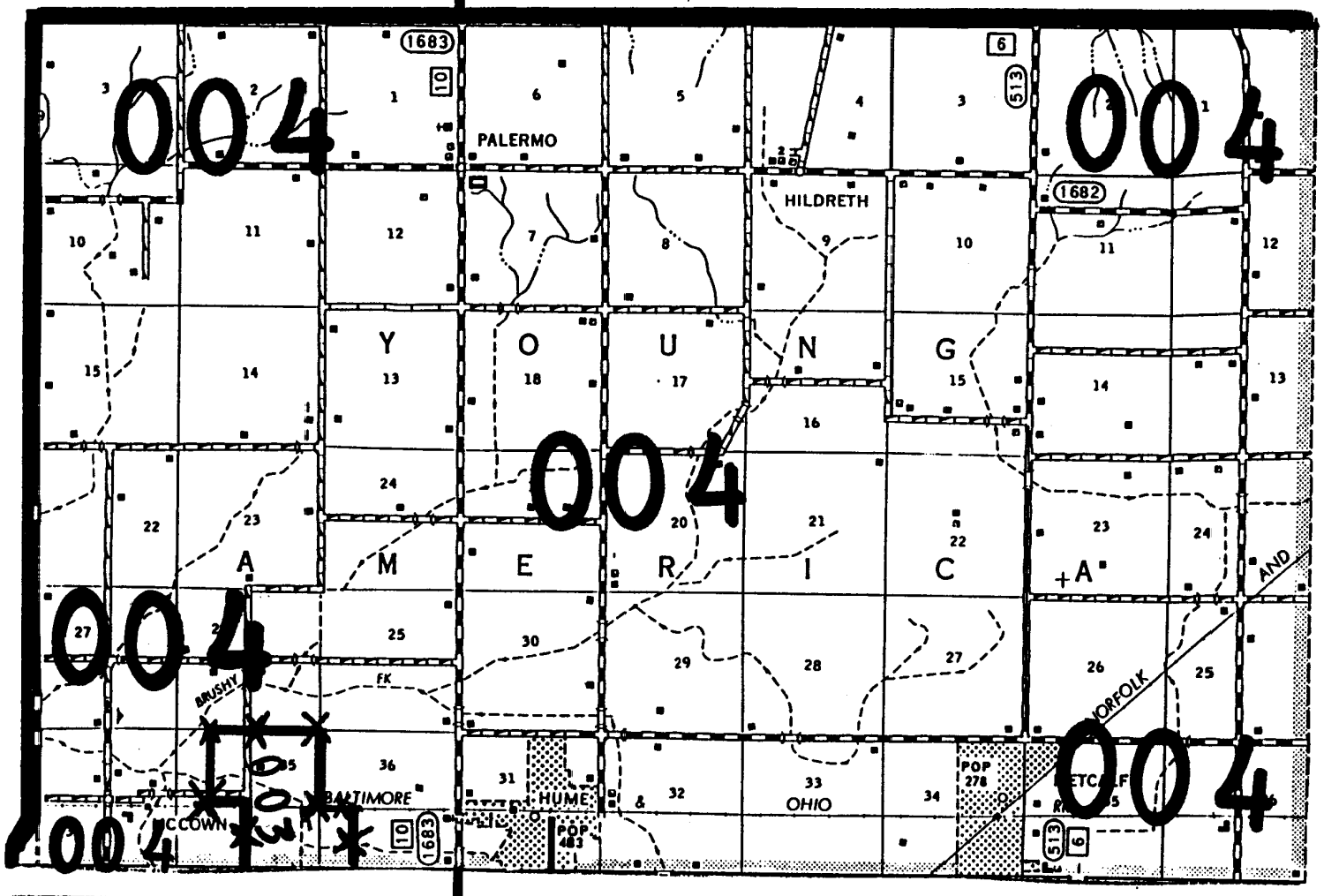

17-045

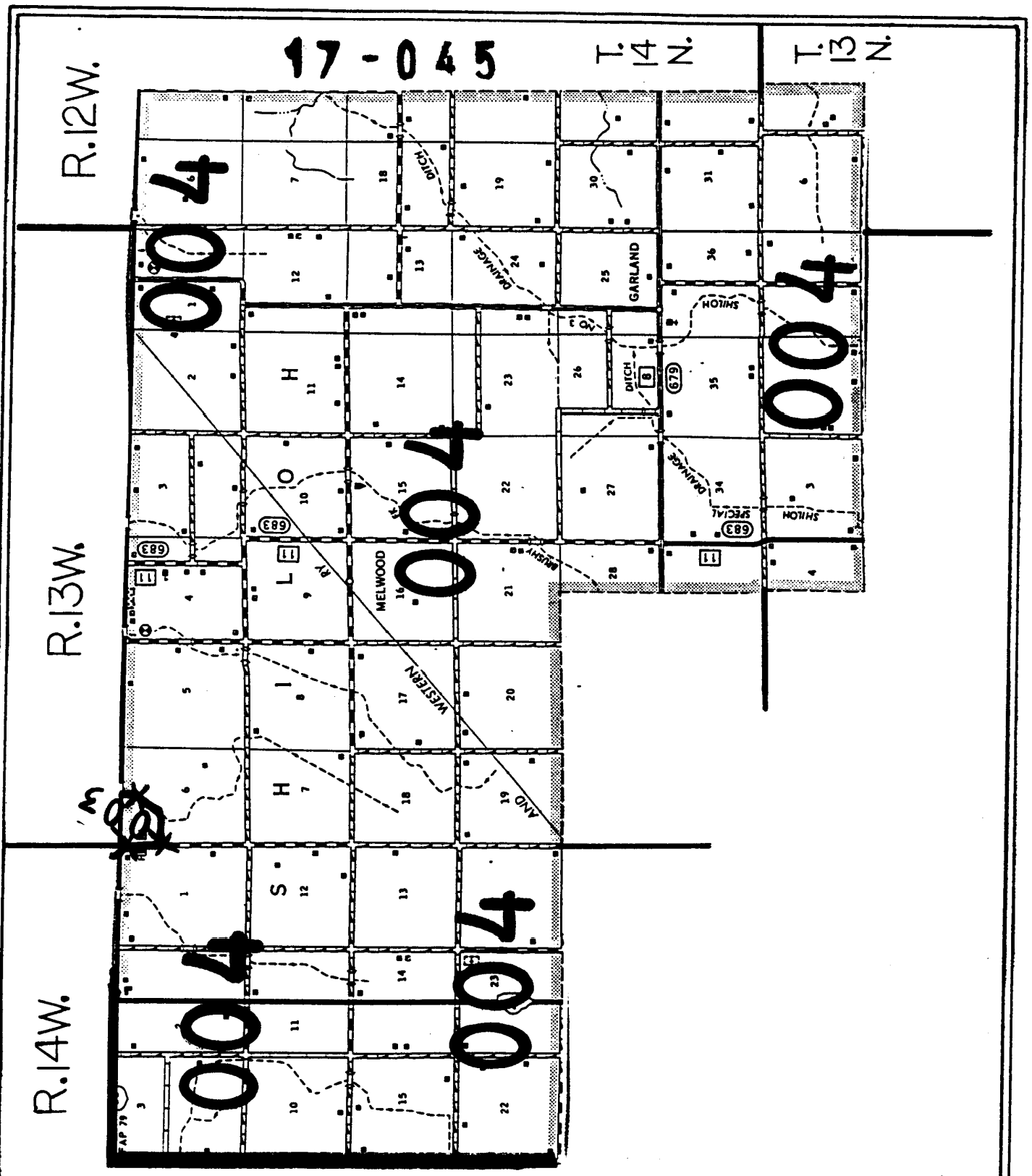

DATE: JUN 2 1 1991 | FCI-33 ACTUARIAL MAP | PG 6 OF 17

17-045

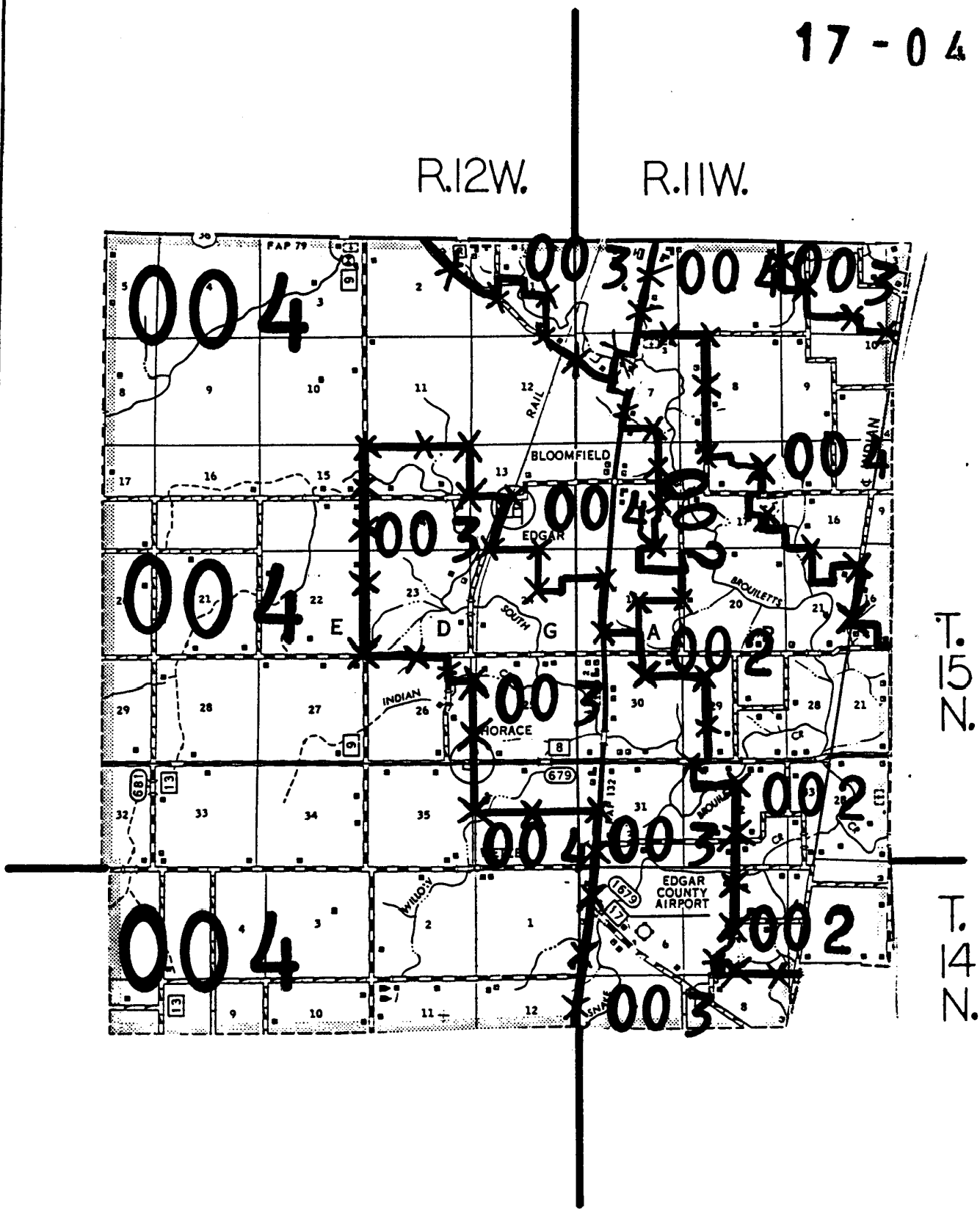

DATE: JUN 21 1991	FCI-33 ACTUARIAL MAP	PG 7 OF 17

17-045

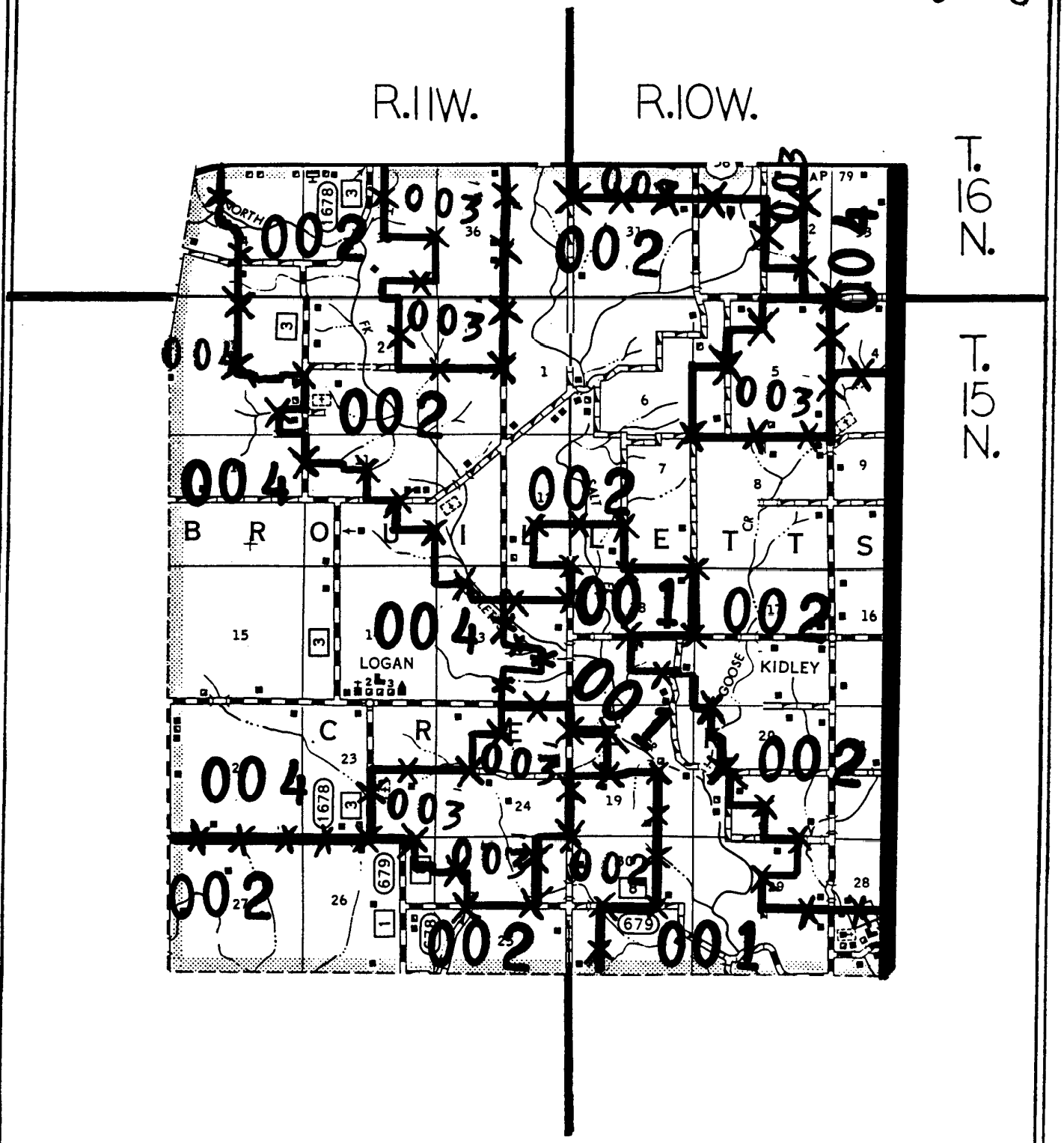

DATE: JUN 21 1991	FCI-33 ACTUARIAL MAP	PG 8 OF 17

17-045

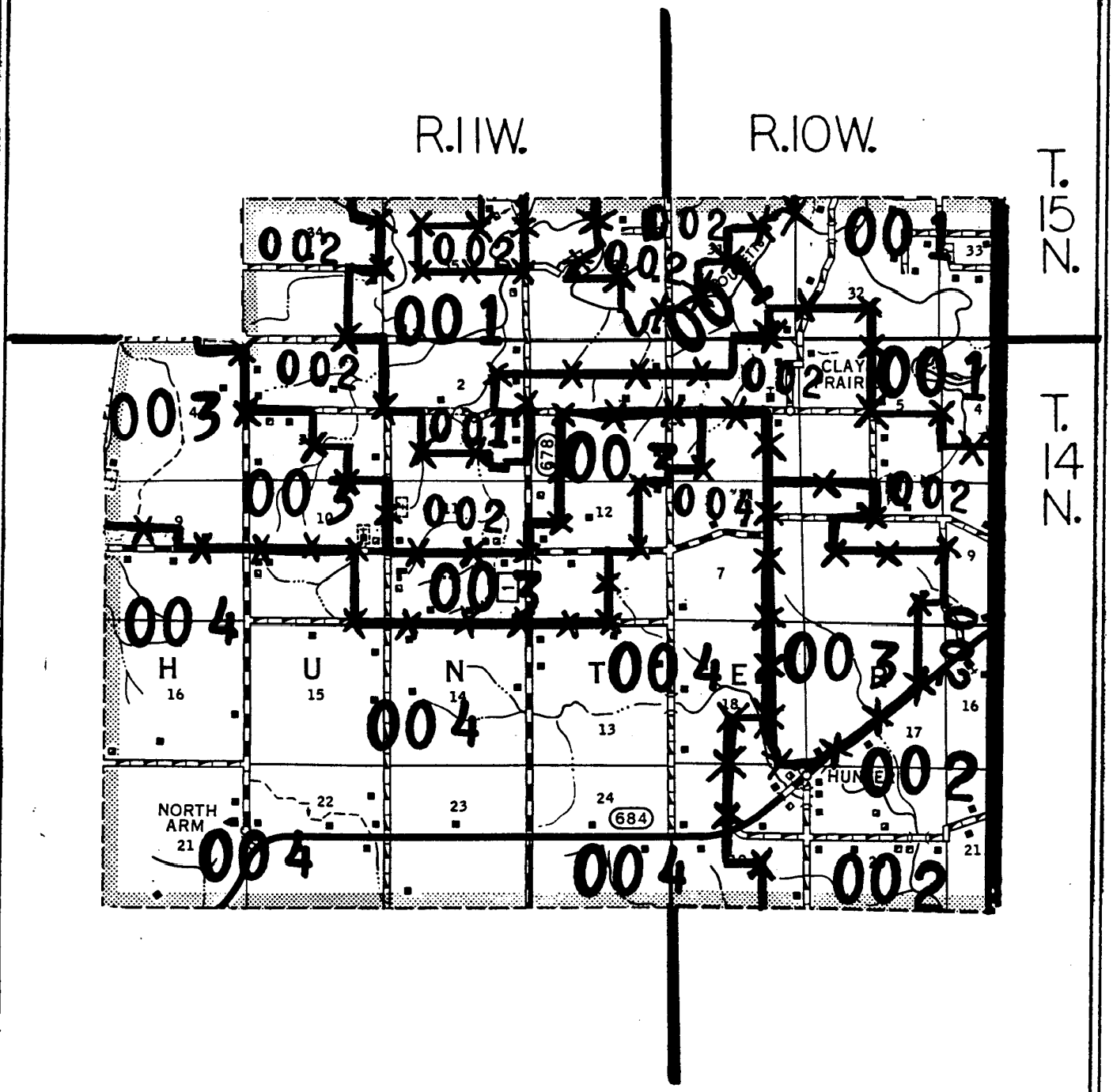

DATE: JUN 21 1991	FCI-33 ACTUARIAL MAP	PG 9 OF 17

17-045

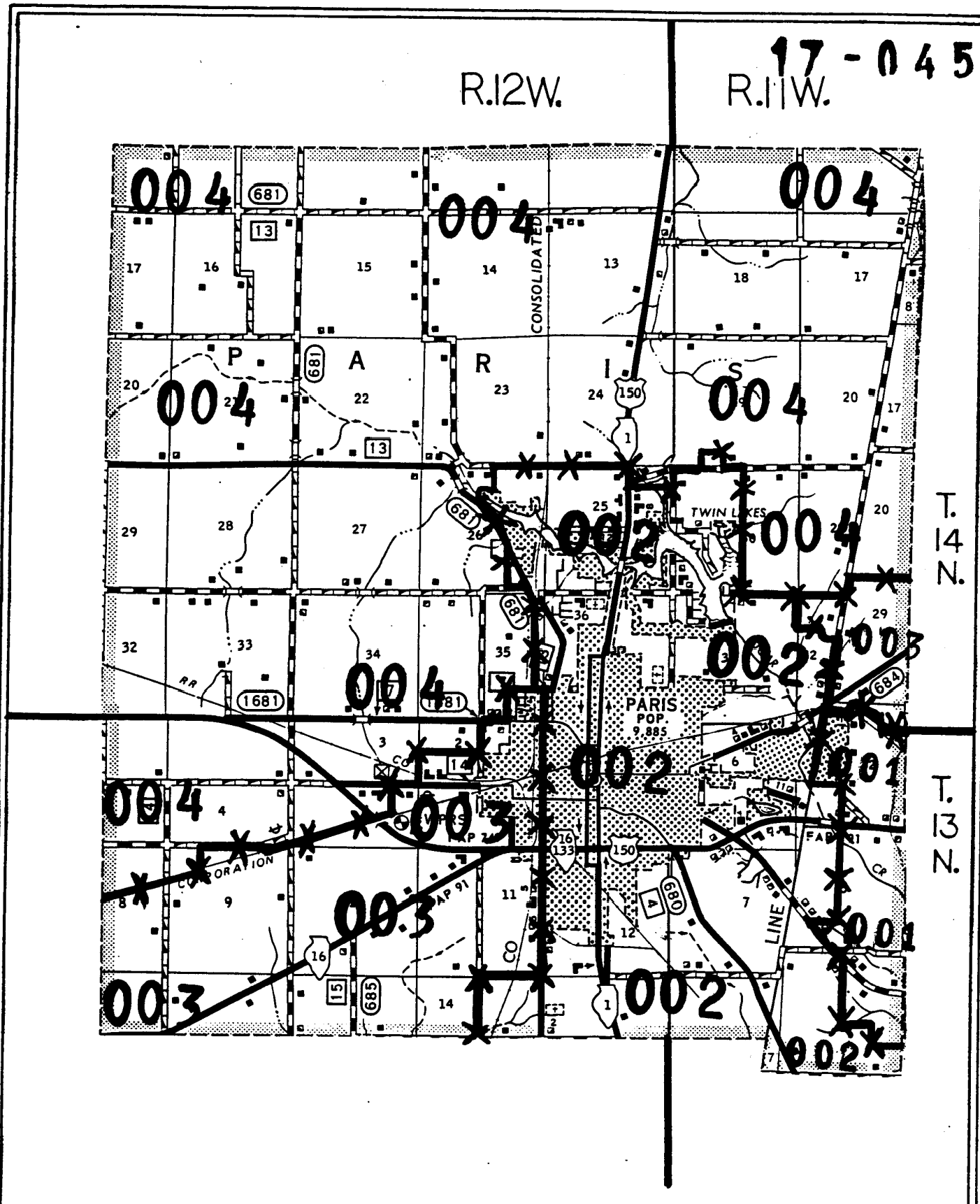

DATE: JUN 2 1 1991 | FCI-33 ACTUARIAL MAP | PG 10 OF 17

17 - 045

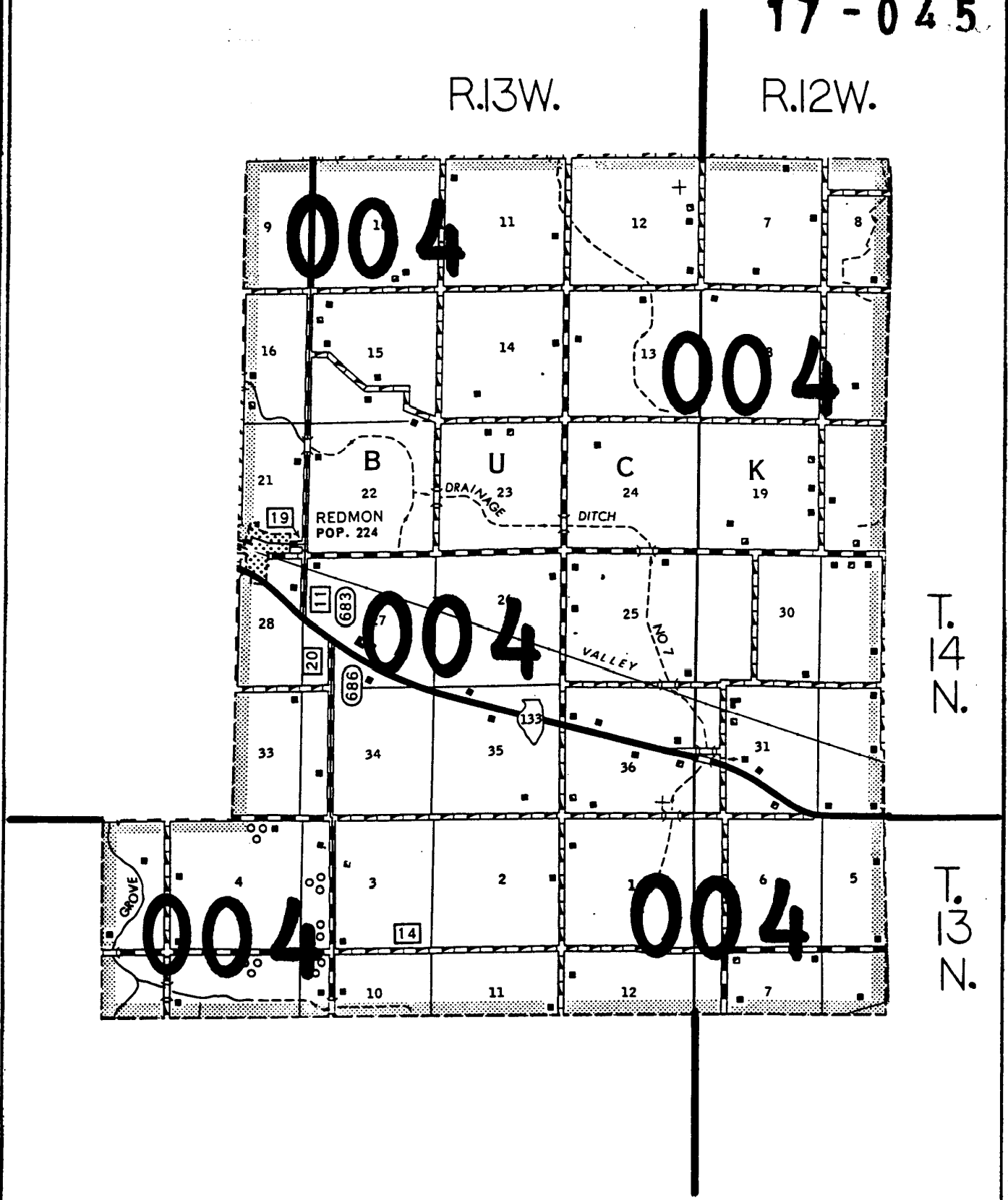

DATE: JUN 2 1 1991	FCI-33 ACTUARIAL MAP	PG 11 OF 17

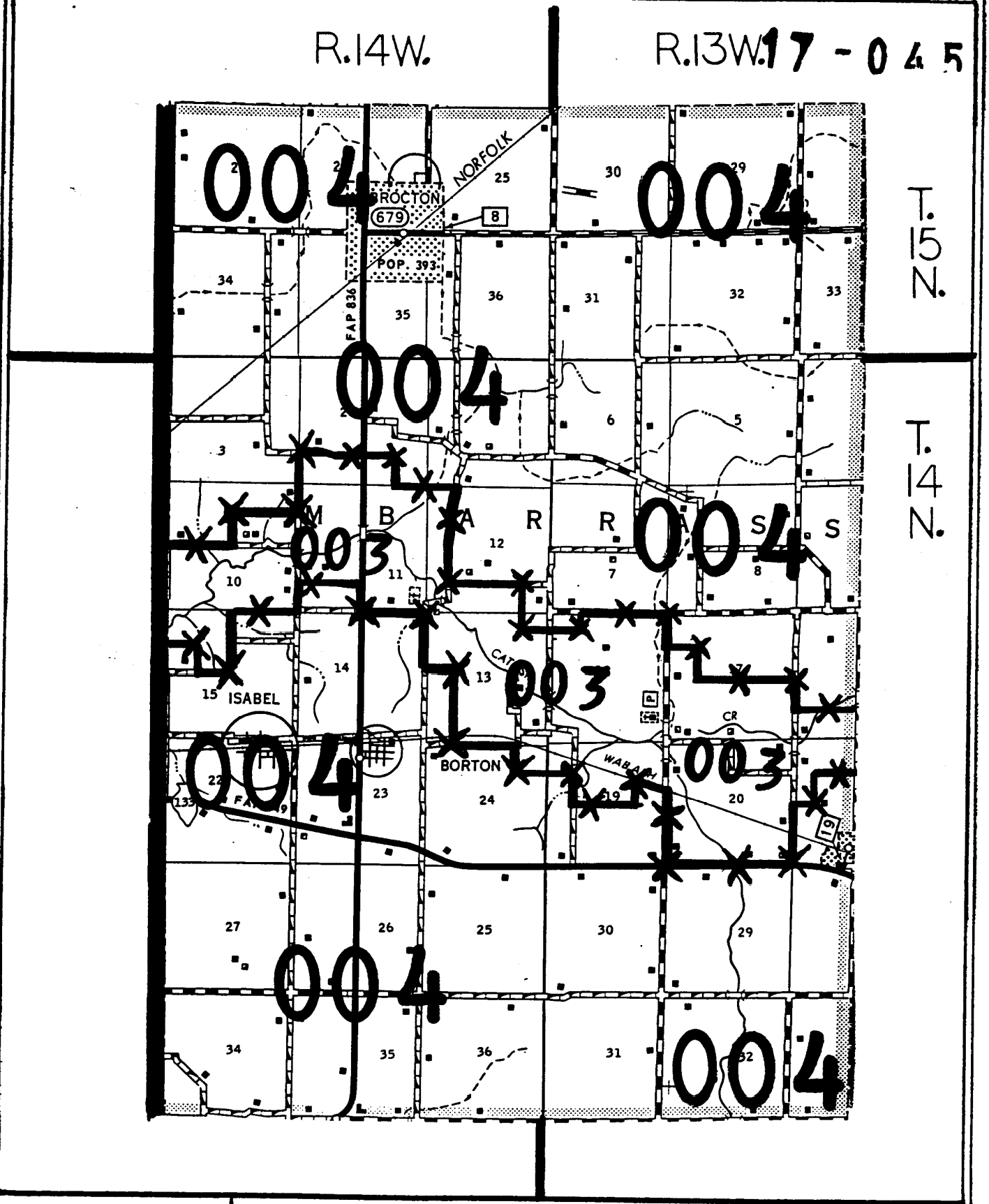

DATE: JUN 2 1 1991 | FCI-33 ACTUARIAL MAP | PG 12 OF 17

R.14W. R.13W. 17 - 045

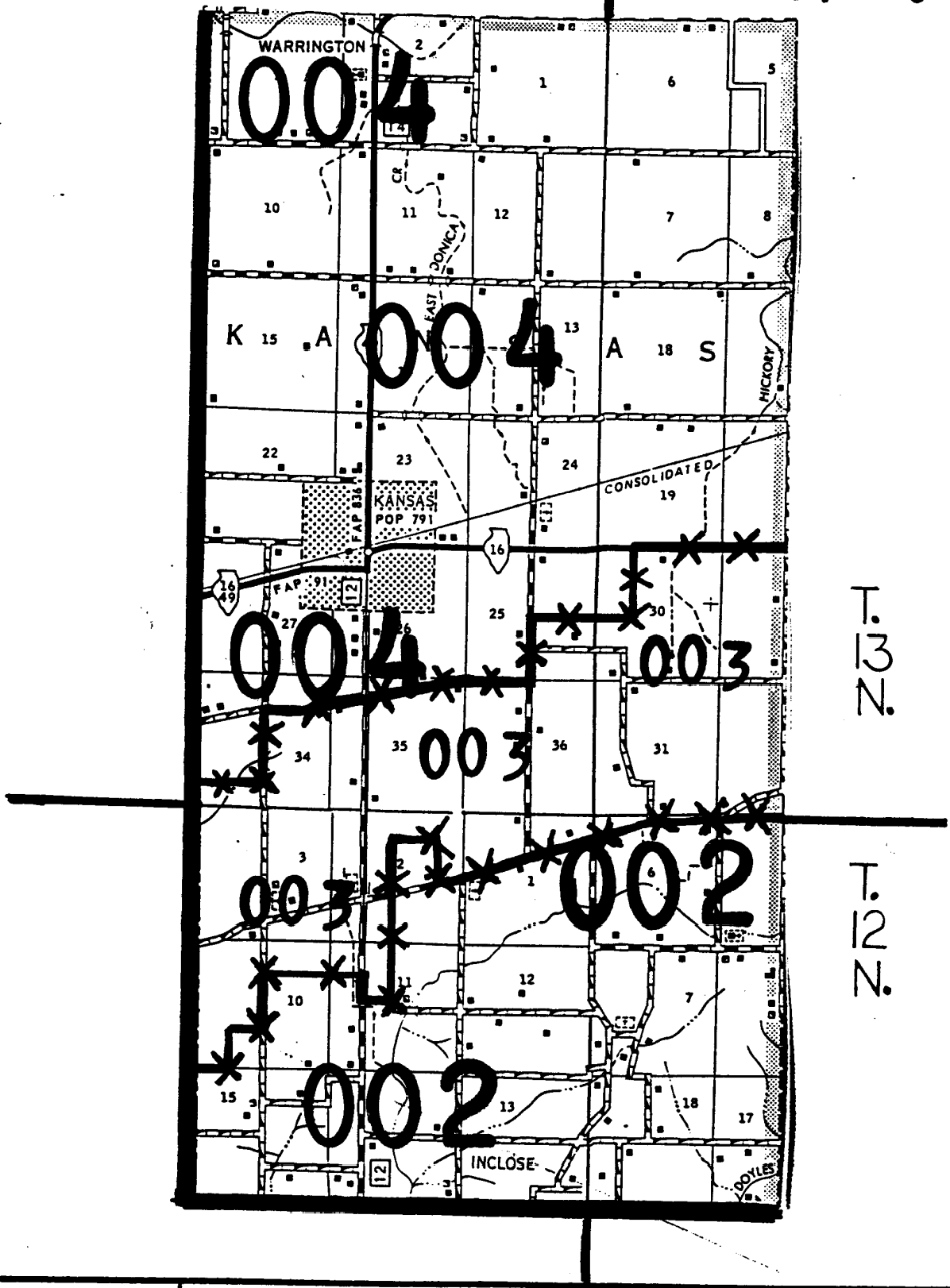

DATE: JUN 2 1 1991 | FCI-33 ACTUARIAL MAP | PG 13 OF 17

17 - 045

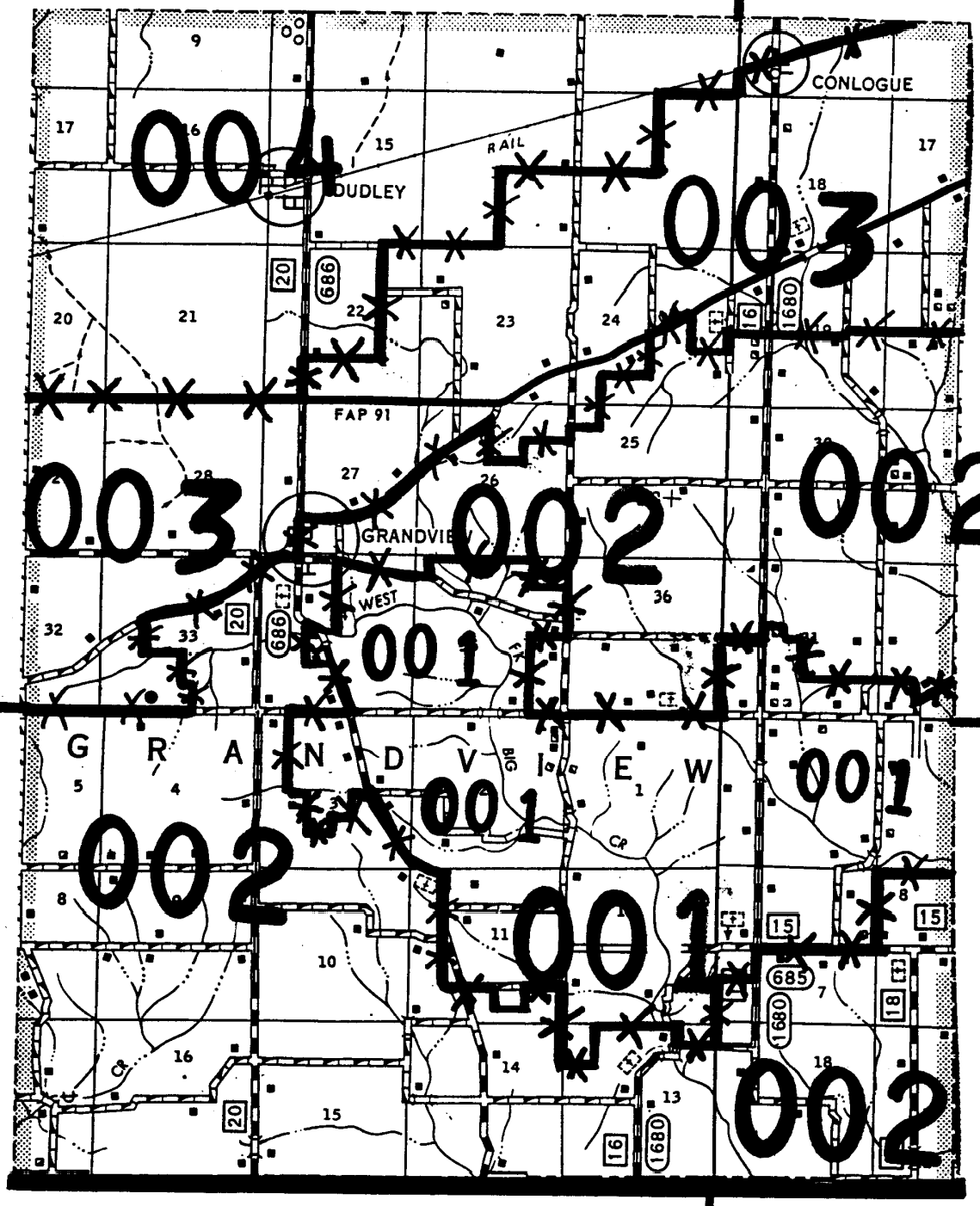

DATE: JUN 2 1 1991	FCI-33 ACTUARIAL MAP	PG 14 OF 17

17-045

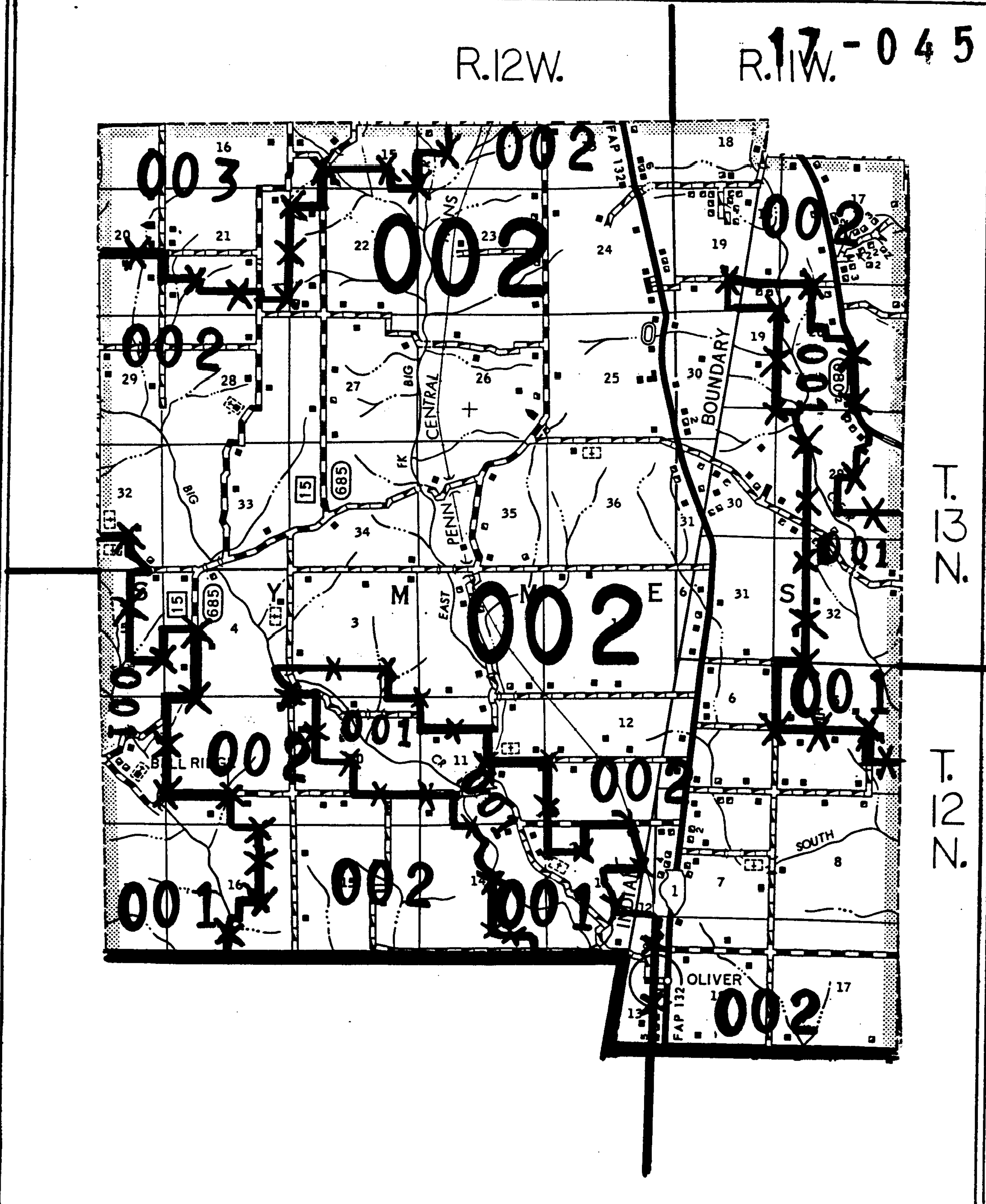

DATE: JUN 21 1991 | FCI-33 ACTUARIAL MAP | PG 15 OF 17

17 - 045

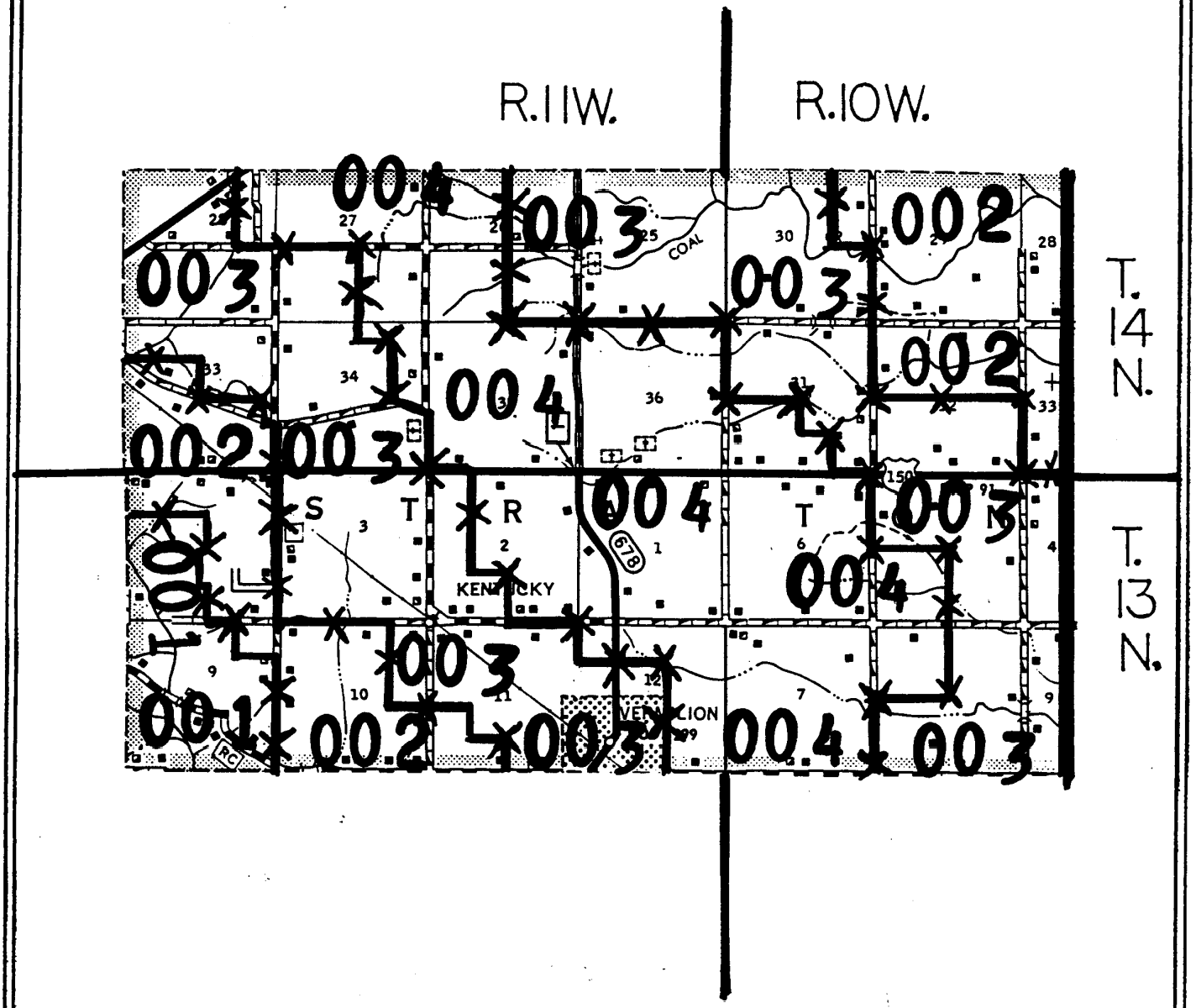

DATE: JUN 2 1 1991	FCI-33 ACTUARIAL MAP	PG 16 OF 17

17-045

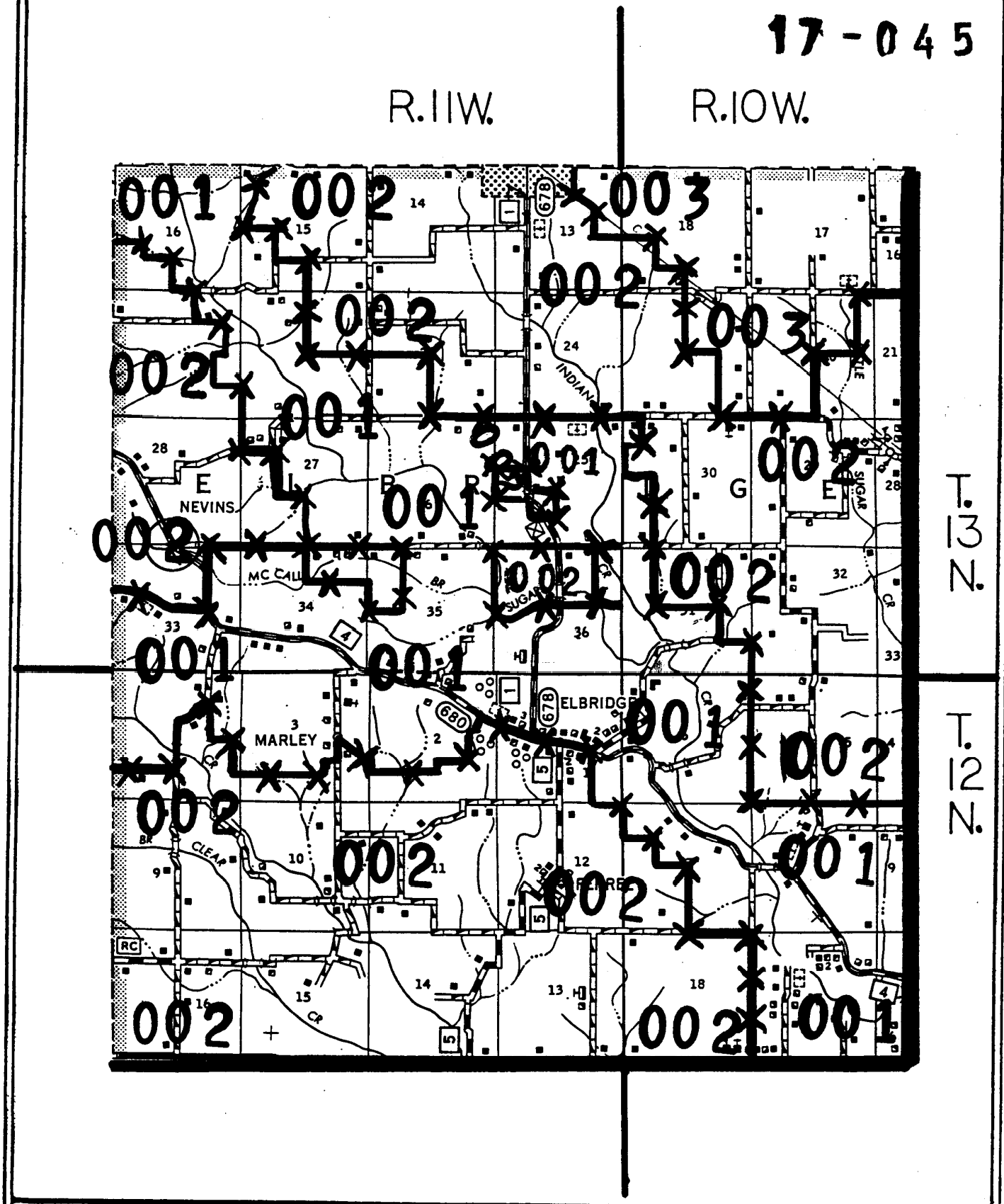

DATE: JUN 21 1991 | FCI-33 ACTUARIAL MAP | PG 17 OF 17