17-037

FCI-33 Crop Insurance Actuarial Map

Prepared by the Springfield Field Underwriting Office

MAP INDEX

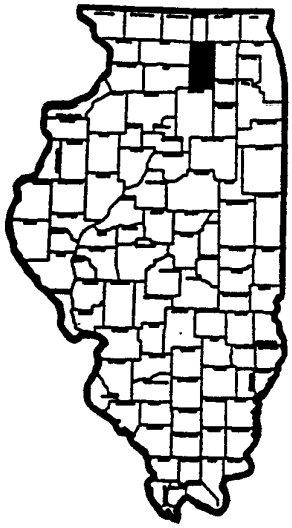

	R.3E.	R.4E.	R.5E.
T. 42 N.	P.5 Franklin	P.4 Kingston	P.3 Genoa
T. 41 N.	P.6 South Grove	P.7 Mayfield	P.8 Sycamore
T. 40 N.	P.11 Malta	P.10 De Kalb	P.9 Cortland
T. 39 N.	P.12 Milan	P.13 Afton	P.14 Pierce
T. 38 N.	P.17 Shabbona	P.16 Clinton	P.15 Squaw Grove
T. 37 N.	P.18 Paw Paw	P.19 Victor	P.20 Somonauk / Sandwich

17-037

R.5E.

T. 42 N.

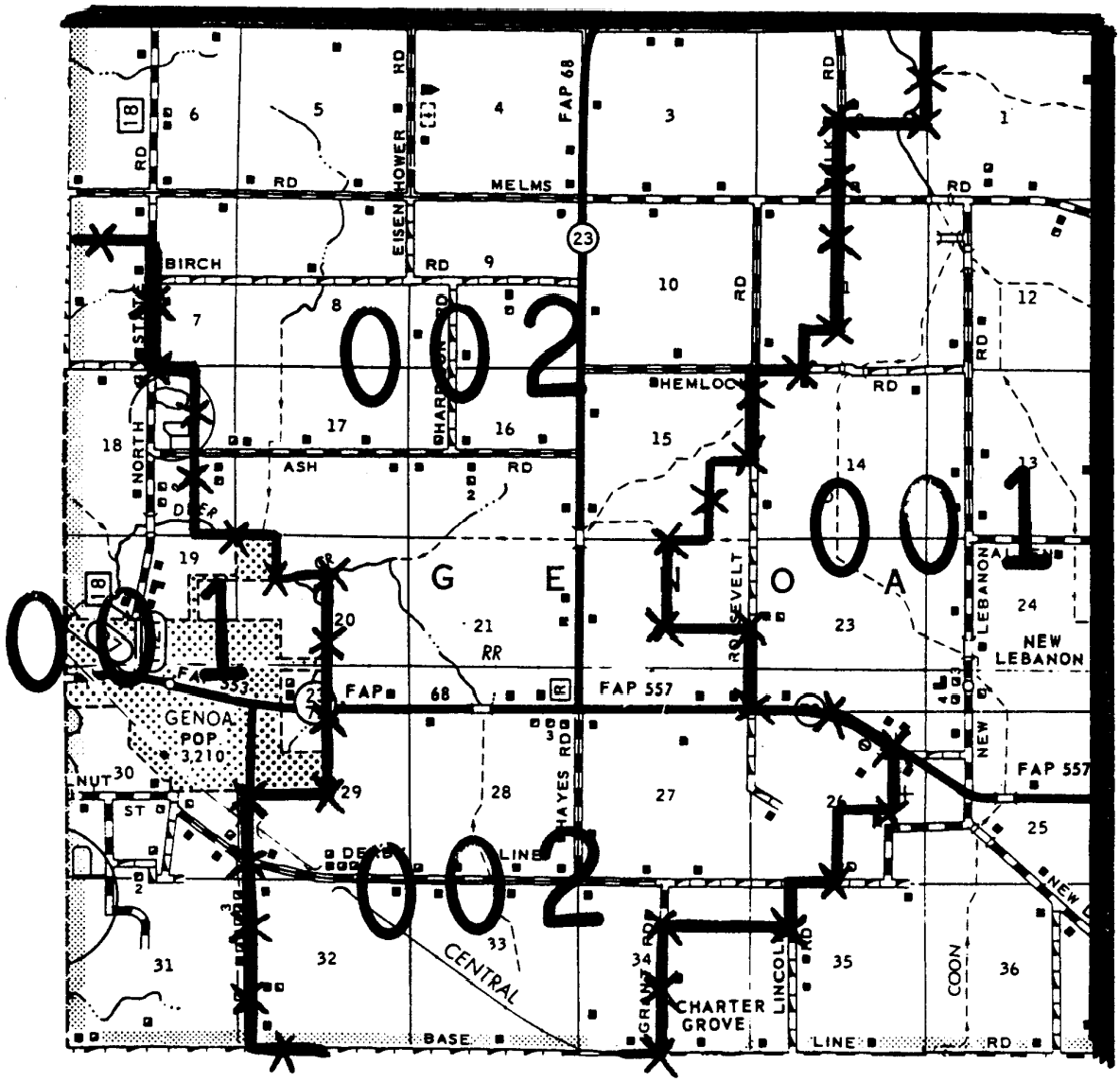

DATE: JUL 15 1992 | FCI-33 ACTUARIAL MAP | PG 3 OF 20

17-037

R.4E.

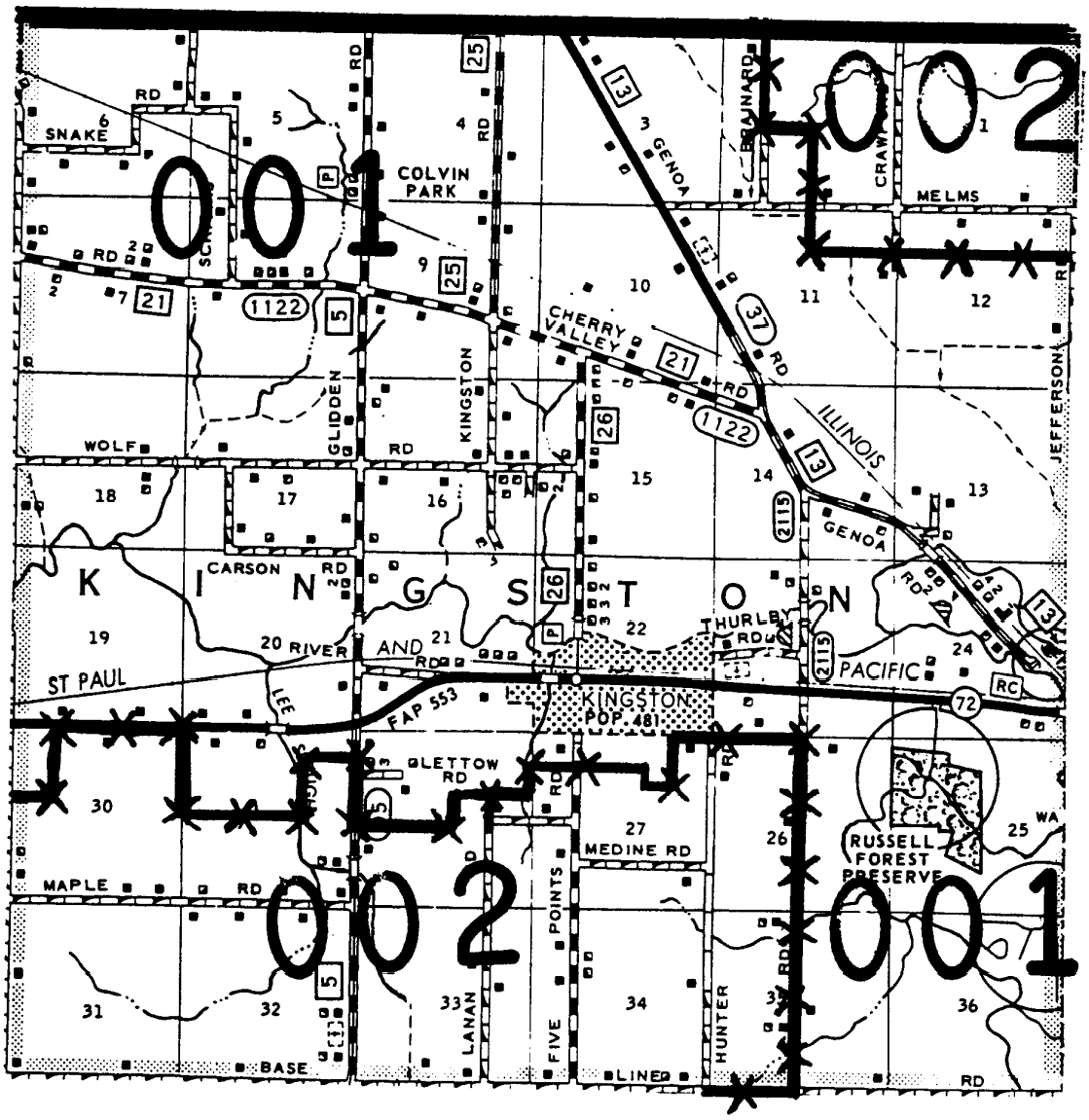
001
002
002
001
T. 42 N.
KINGSTON
SNAKE RD
COLVIN PARK
CHERRY VALLEY RD
ILLINOIS
GENOA
MELMS
WOLF RD
CARSON RD
THURLBY RD
PACIFIC
ST PAUL
RIVER AND RD
LEE
FAP 553
KINGSTON POP. 481
LETTOW RD
MEDINE RD
RUSSELL FOREST PRESERVE
MAPLE RD
BASE LINE RD
GLIDDEN
KINGSTON
LANAN
FIVE POINTS
HUNTER
JEFFERSON
1122
2115

17-037

R.3E

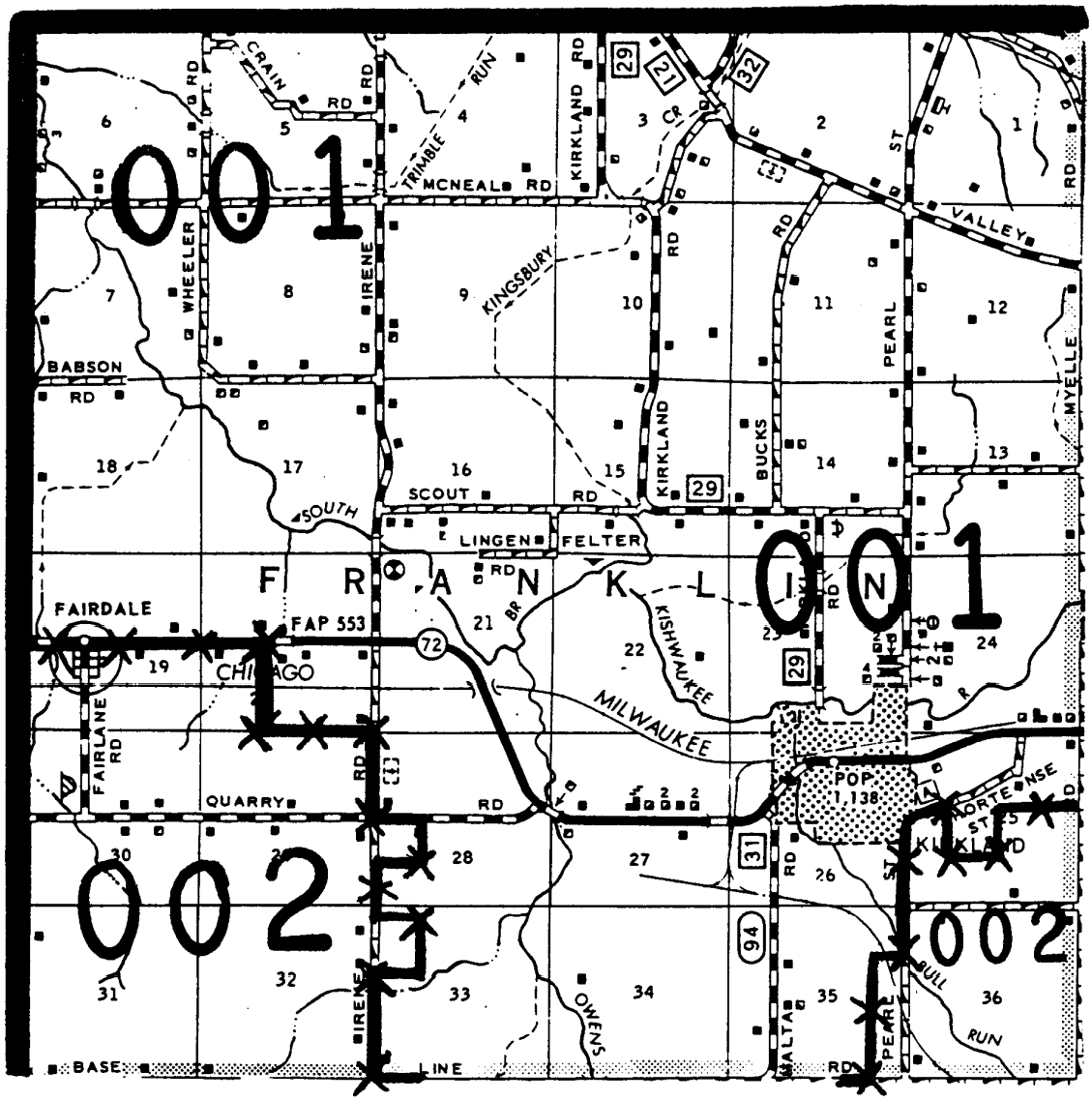

T. 42 N.

DATE: JUL 15 1992	FCI-33 ACTUARIAL MAP	PG 5 OF 20

17-037

R.3E.

T. 41 N.

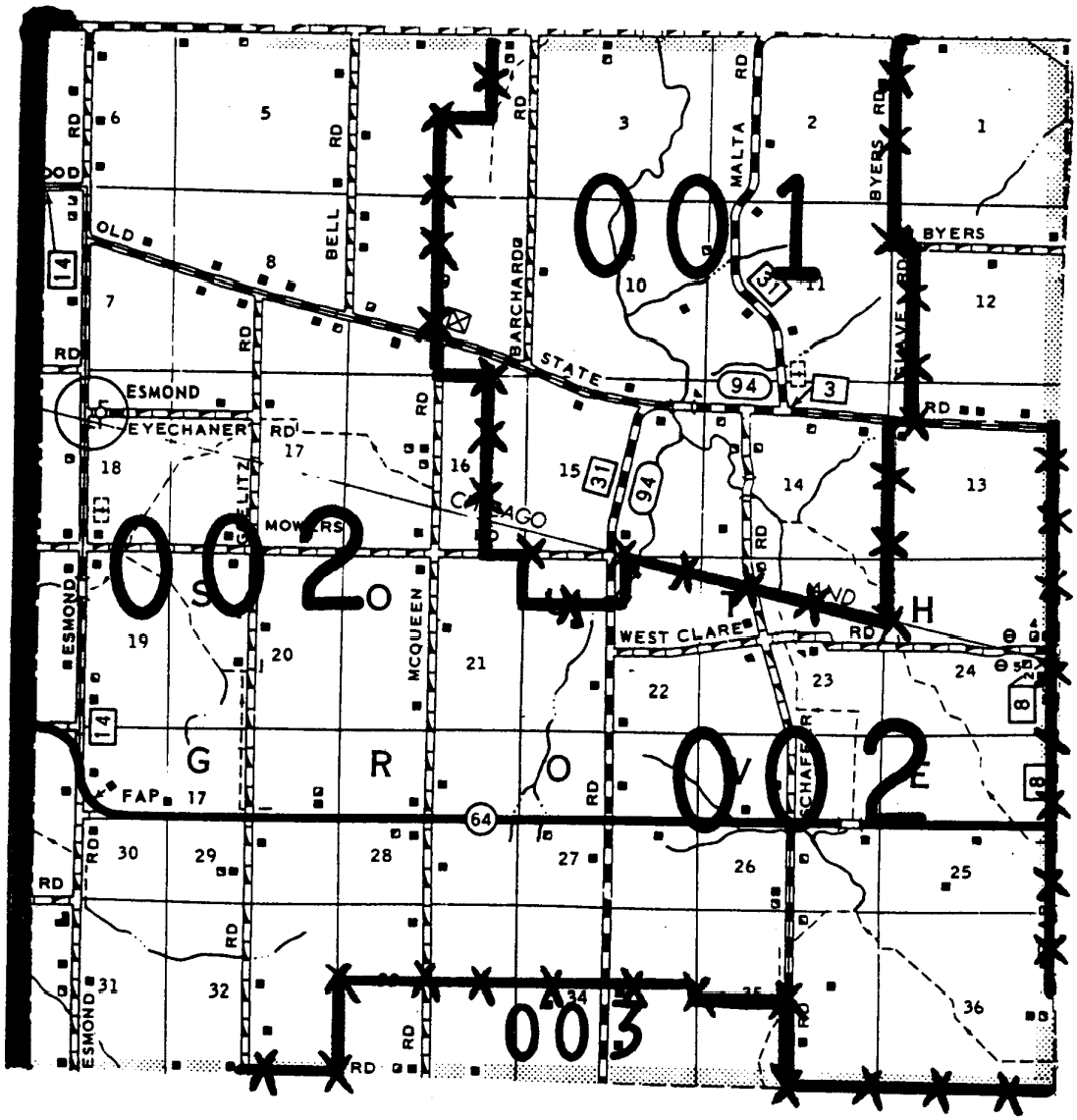

17-037

R.4E.

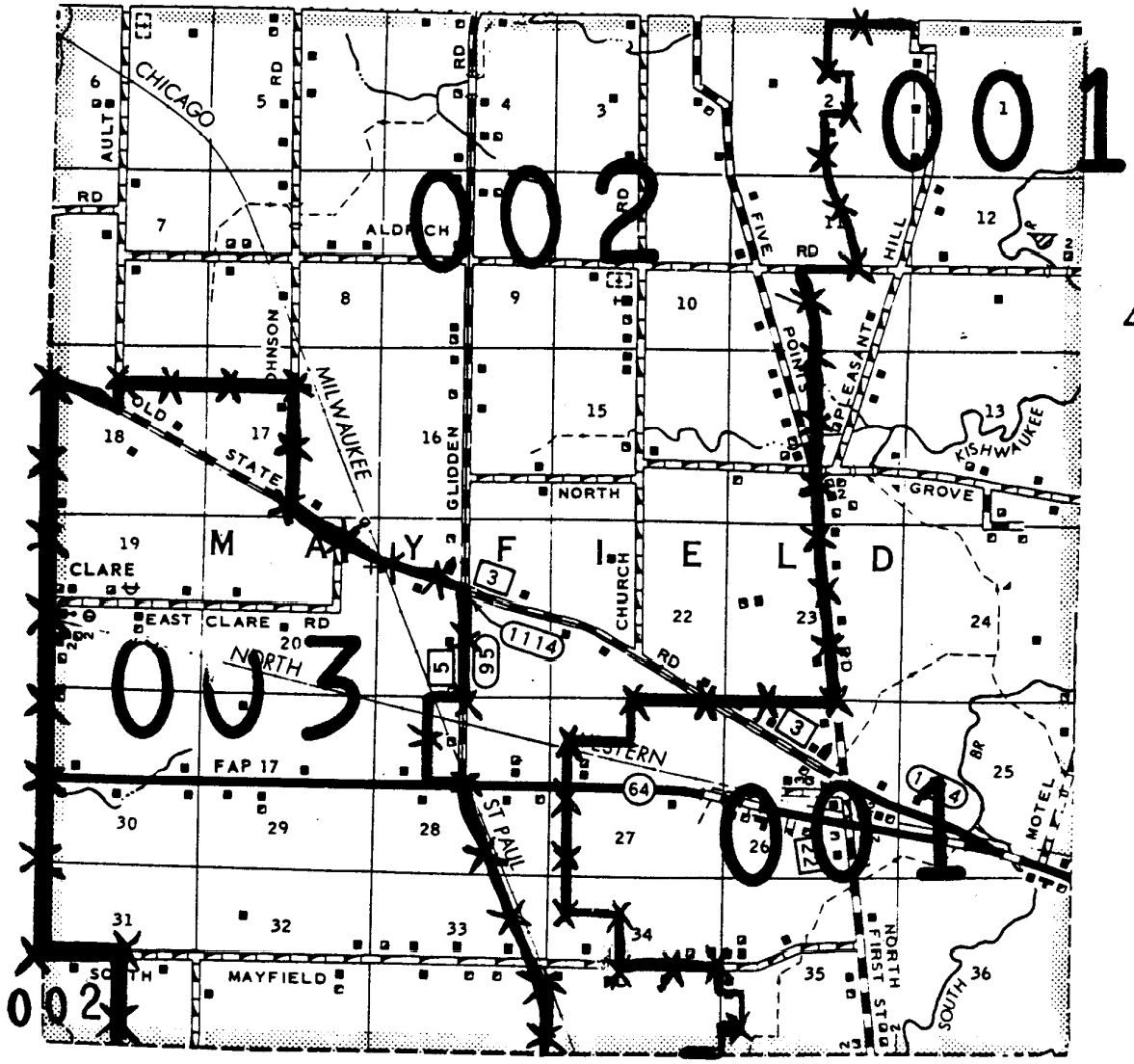

DATE: JUL 15 1992	FCI-33 ACTUARIAL MAP	PG 7 OF 20

17-0377

R.5E.

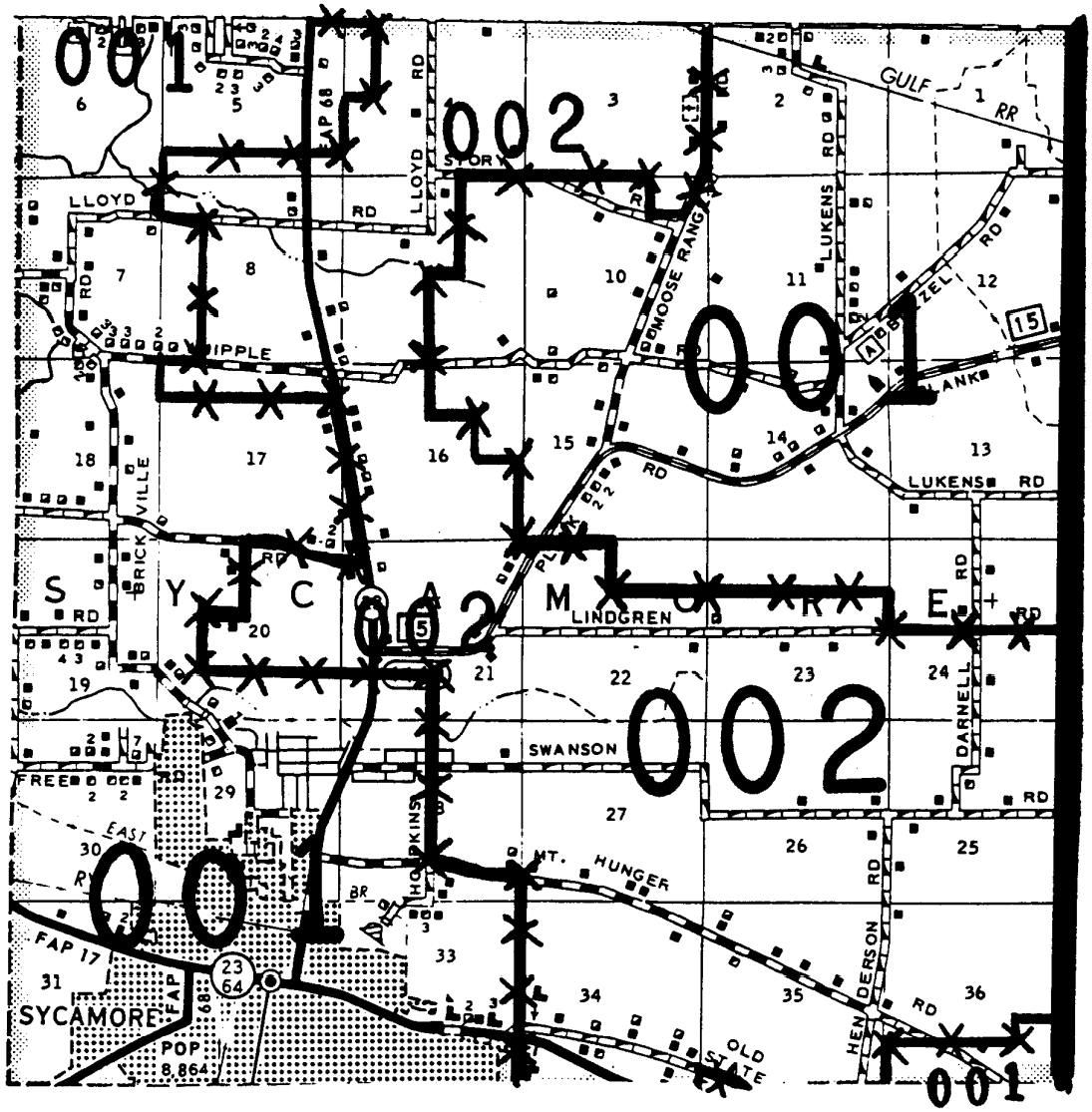

T. 41 N.

DATE: JUL 15 1992	FCI-33 ACTUARIAL MAP	PG 8 OF 20

17-037

T.40N.

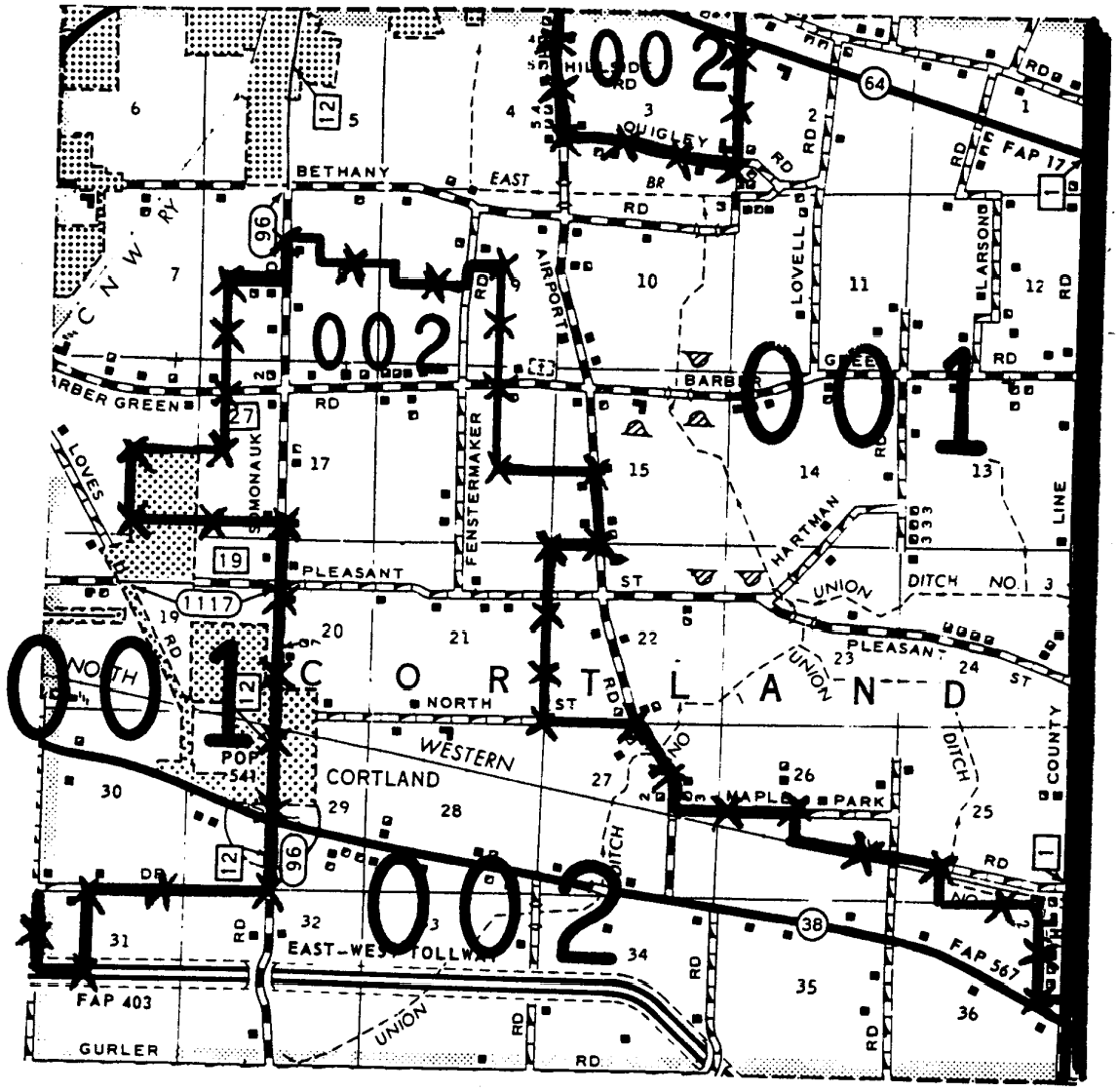

R. 5 E.

DATE: JUL 15 1992	FCI-33 ACTUARIAL MAP	PG 9 OF 20

17-037

R.4E.

T. 40 N.

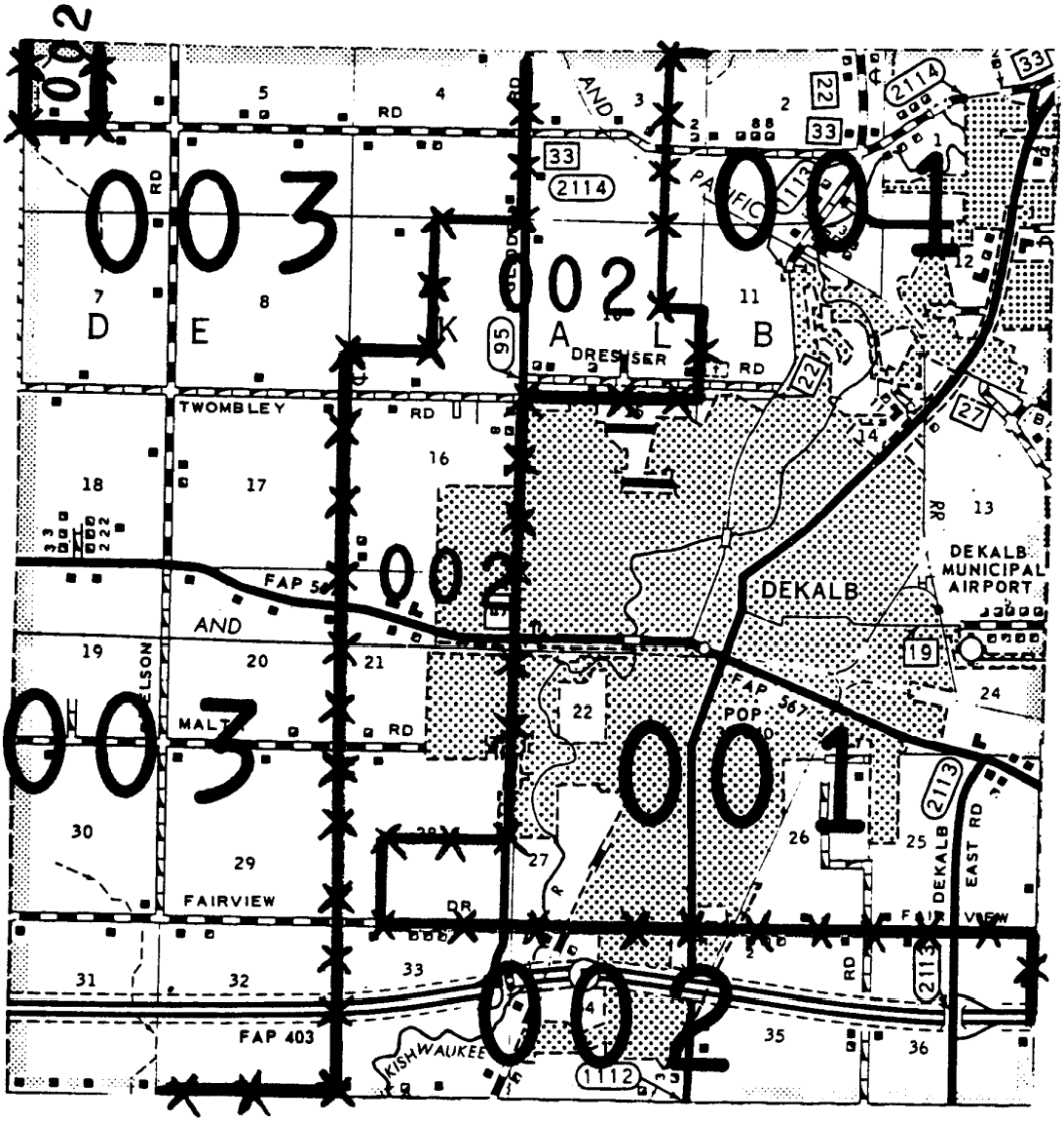

DATE: JUL 15 1992	FCI-33 ACTUARIAL MAP	PG 10 OF 20

17-037

R.3E.

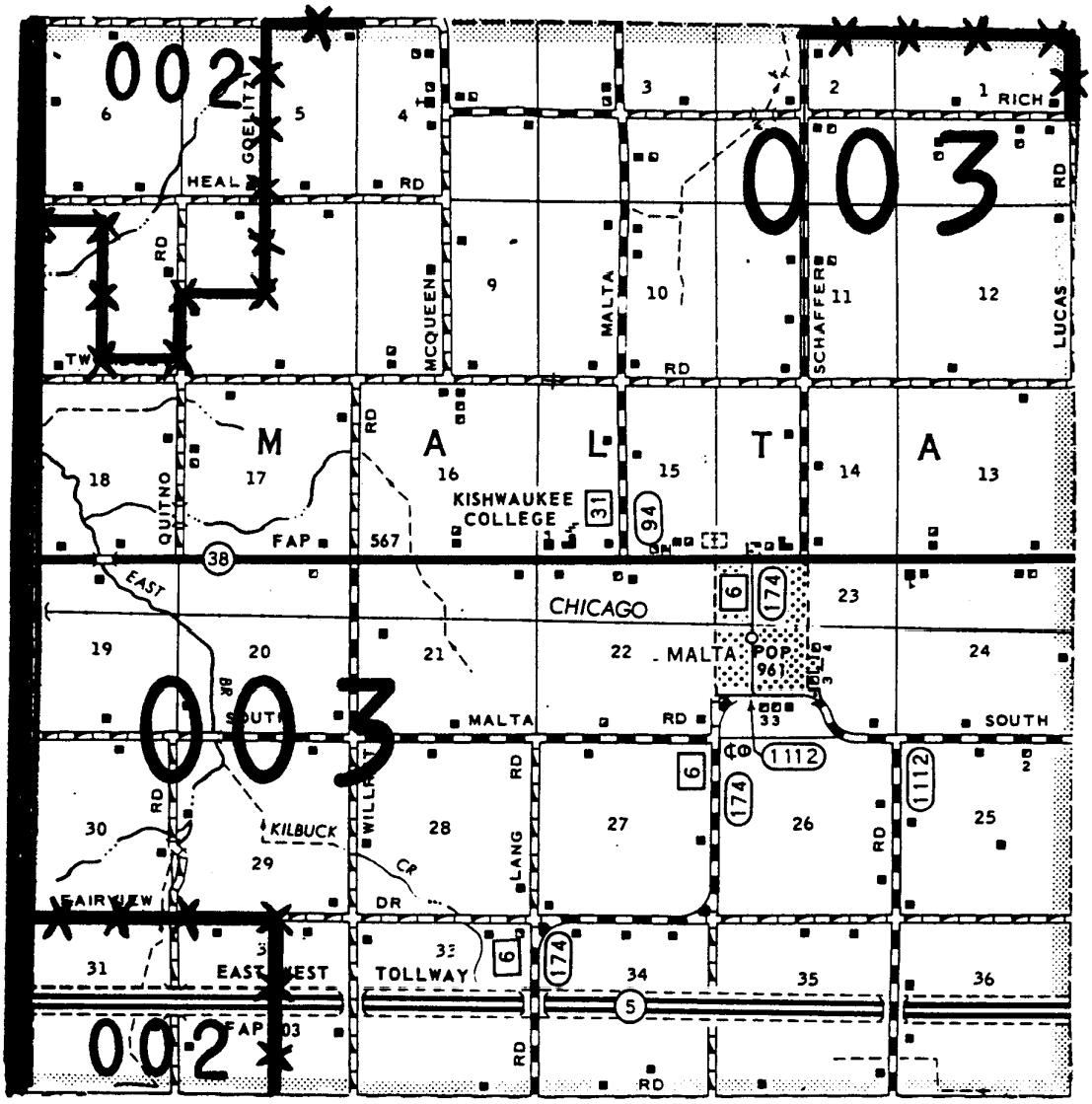

T. 40 N.

17-037

R.3E.

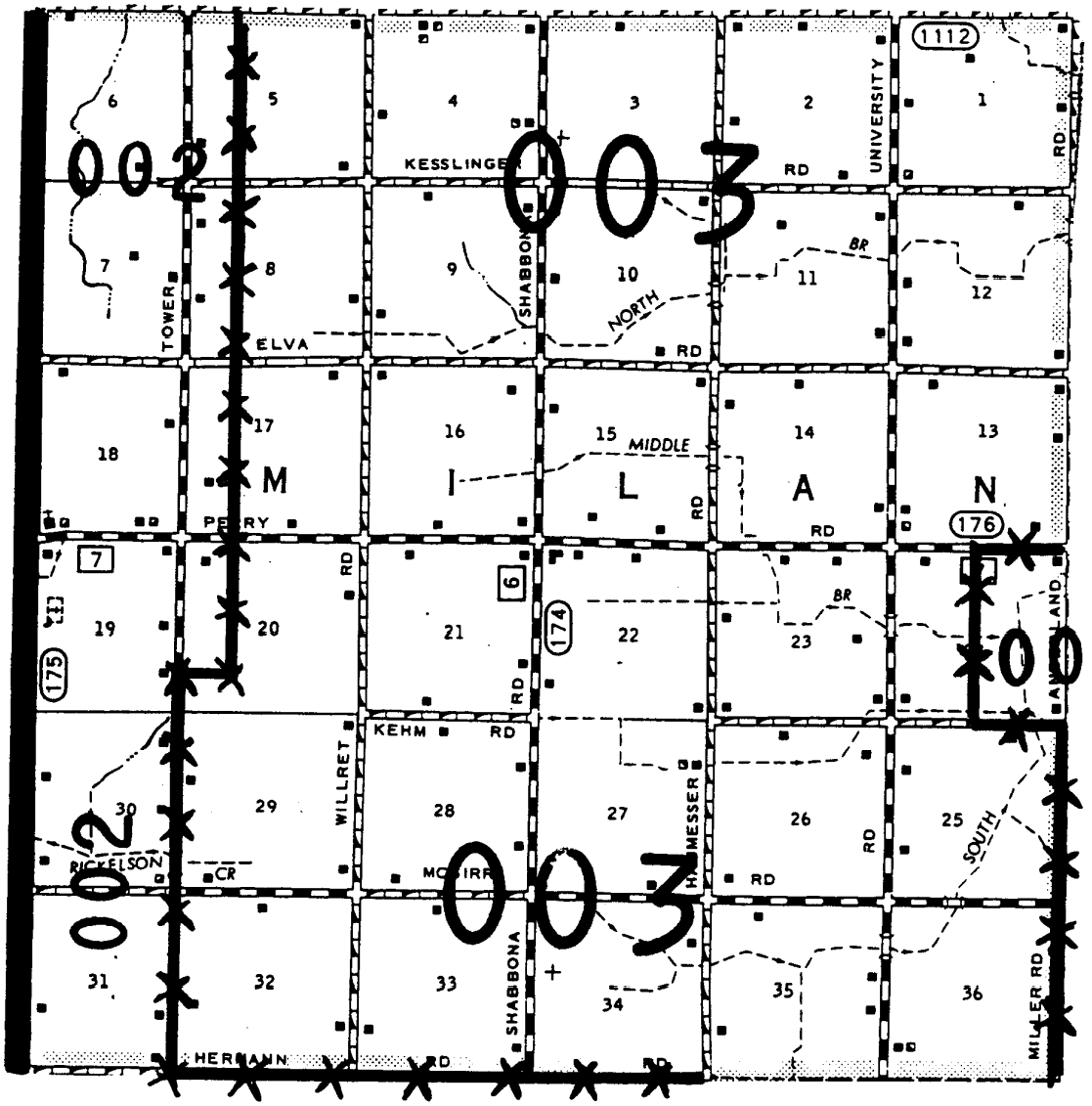

DATE: JUL 15 1992 | FCI-33 ACTUARIAL MAP | PG 12 OF 20

17-037

R.4E.

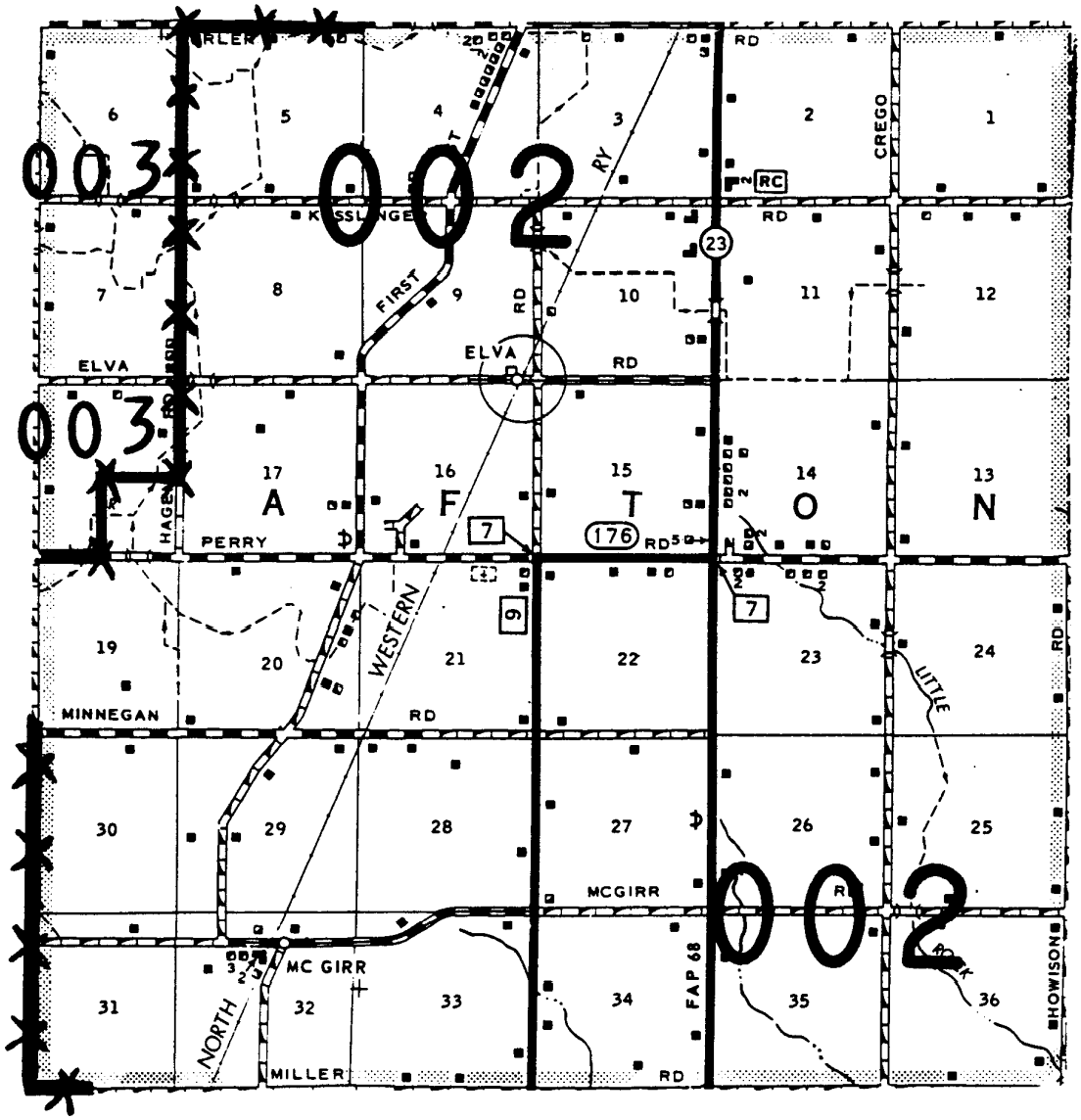

DATE: JUL 15 1992 | FCI-33 ACTUARIAL MAP | PG 13 OF 20

17-037

R.5E.

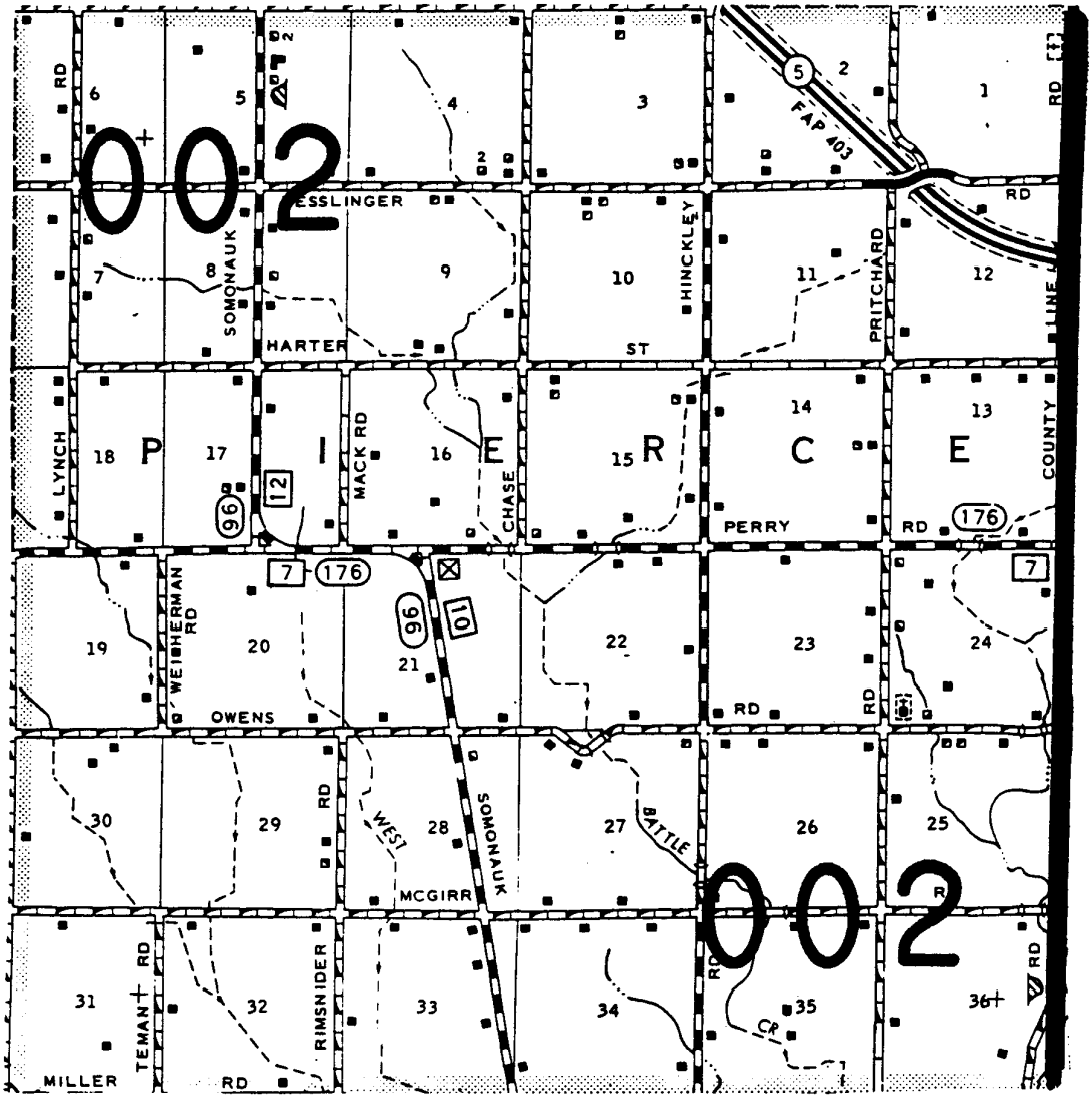

T. 39 N.

17-037

R.5E.

T. 38 N.

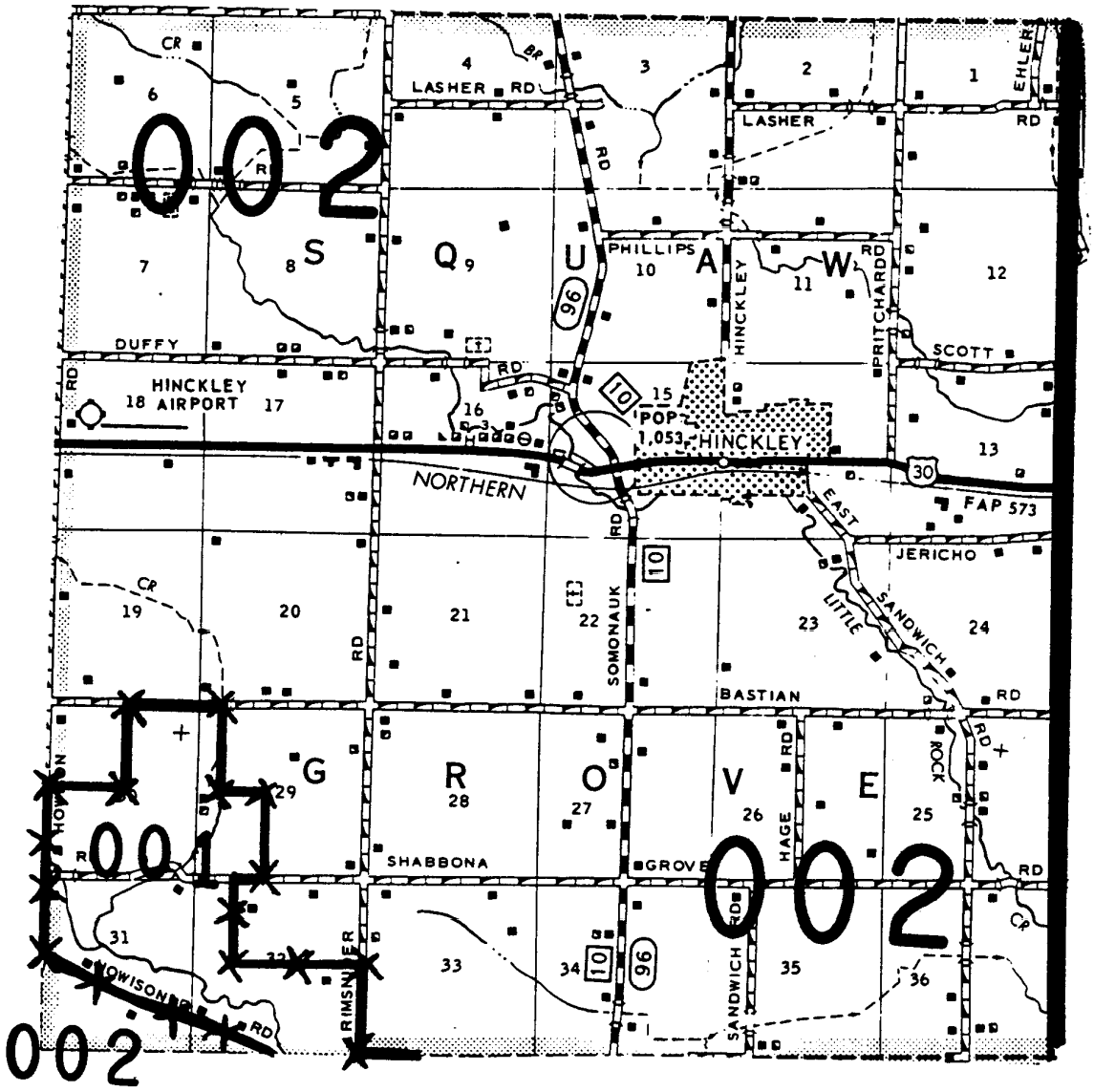

17-037

R.4E.

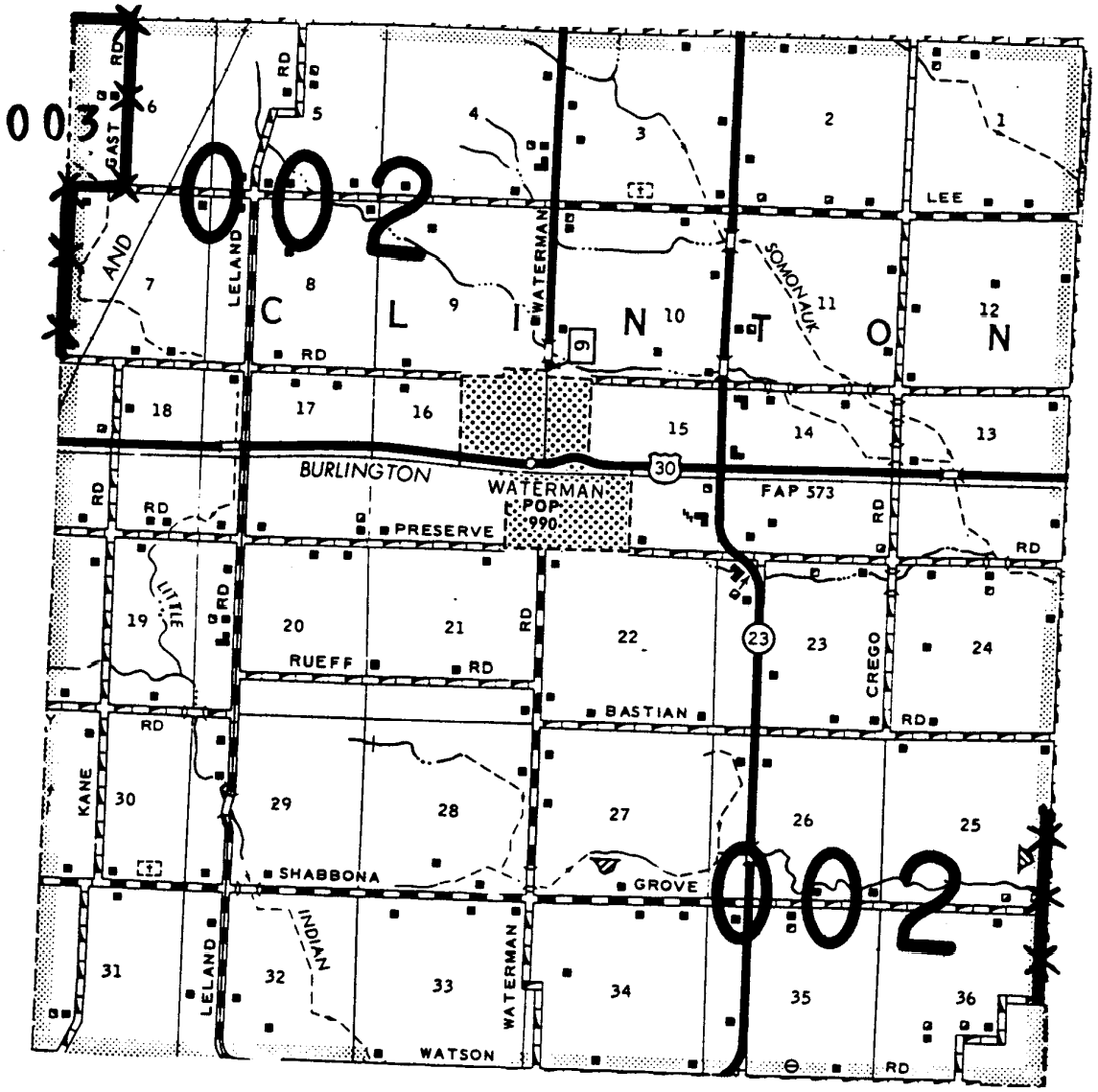

DATE: JUL 15 1992 | FCI-33 ACTUARIAL MAP | PG 16 OF 20

17-037

R.3E.

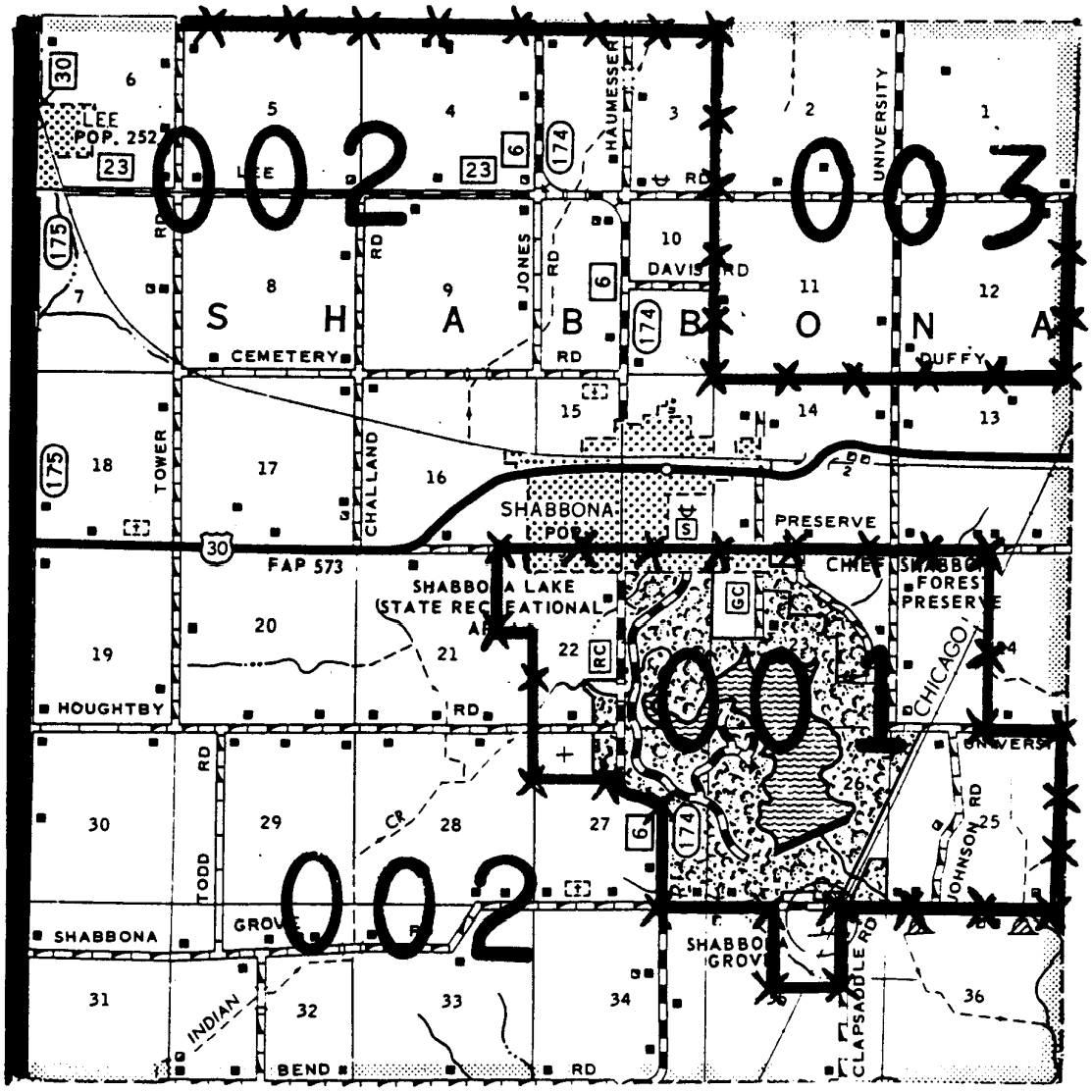

DATE: JUL 15 1992	FCI-33 ACTUARIAL MAP	PG 17 OF 20

17-037

R.3E.

T. 37 N.

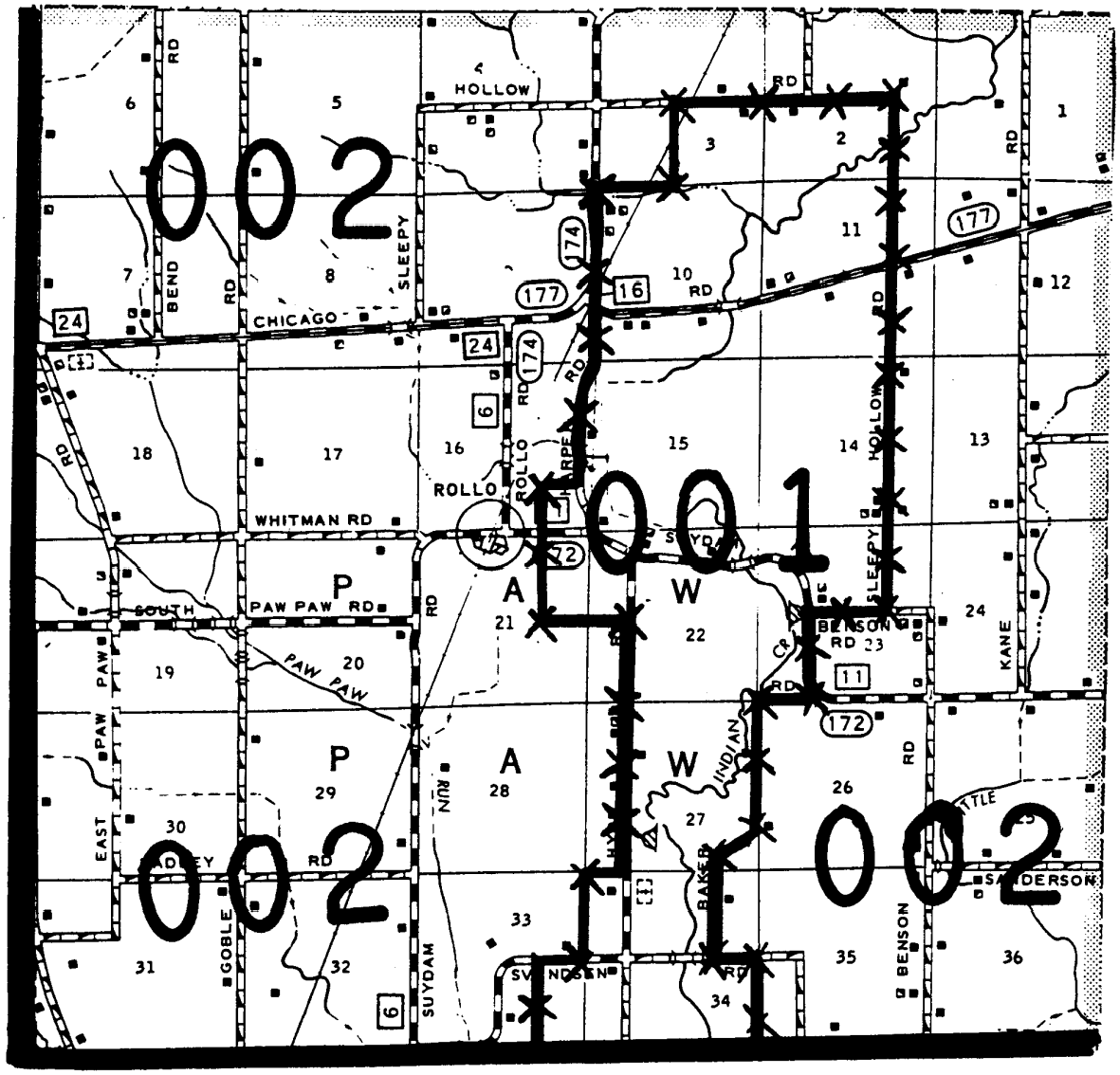

DATE: JUL 15 1992	FCI-33 ACTUARIAL MAP	PG 18 OF 20

17-037

R.4E.

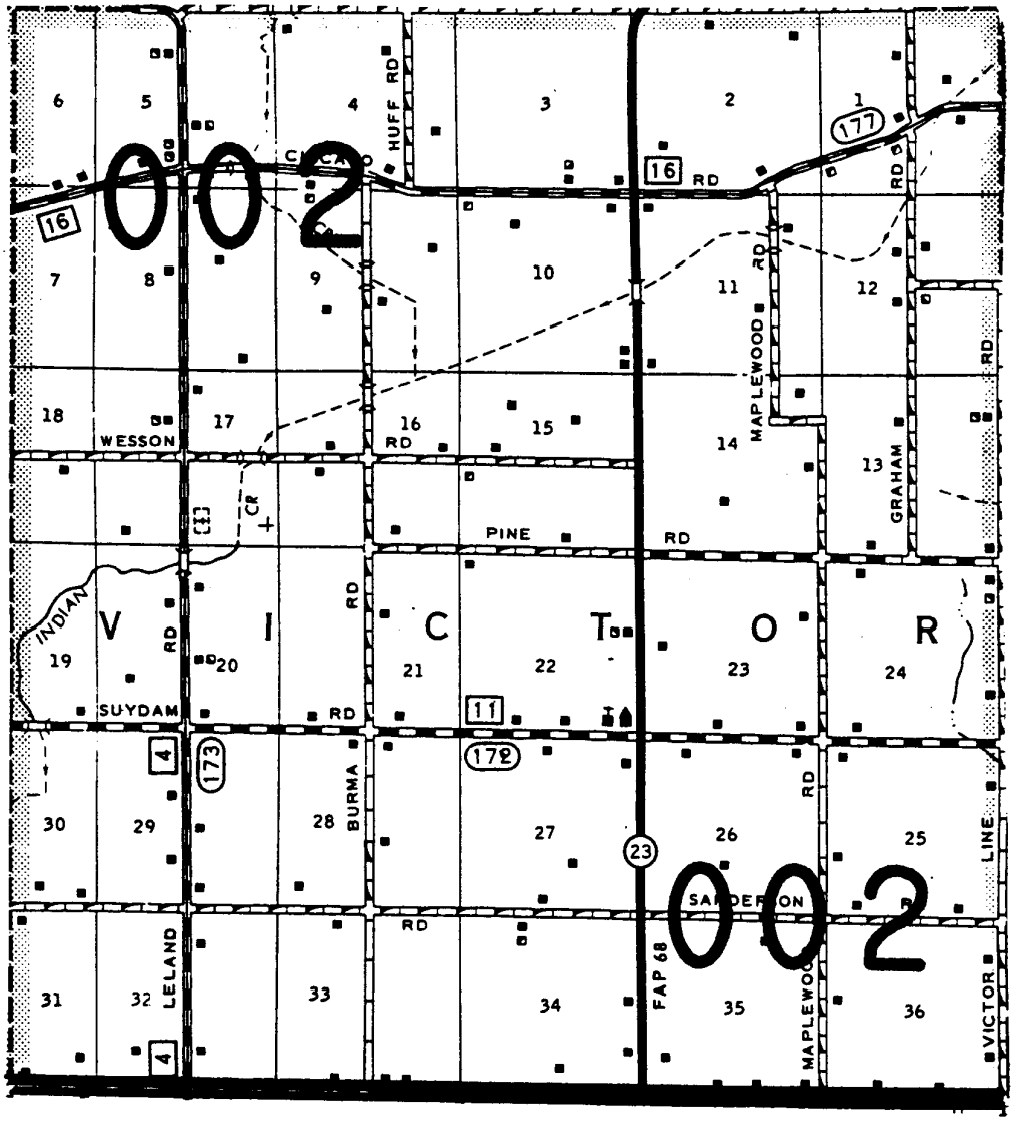

DATE: JUL 15 1992 | FCI-33 ACTUARIAL MAP | PG 19 OF 20

17-037

R.5E.

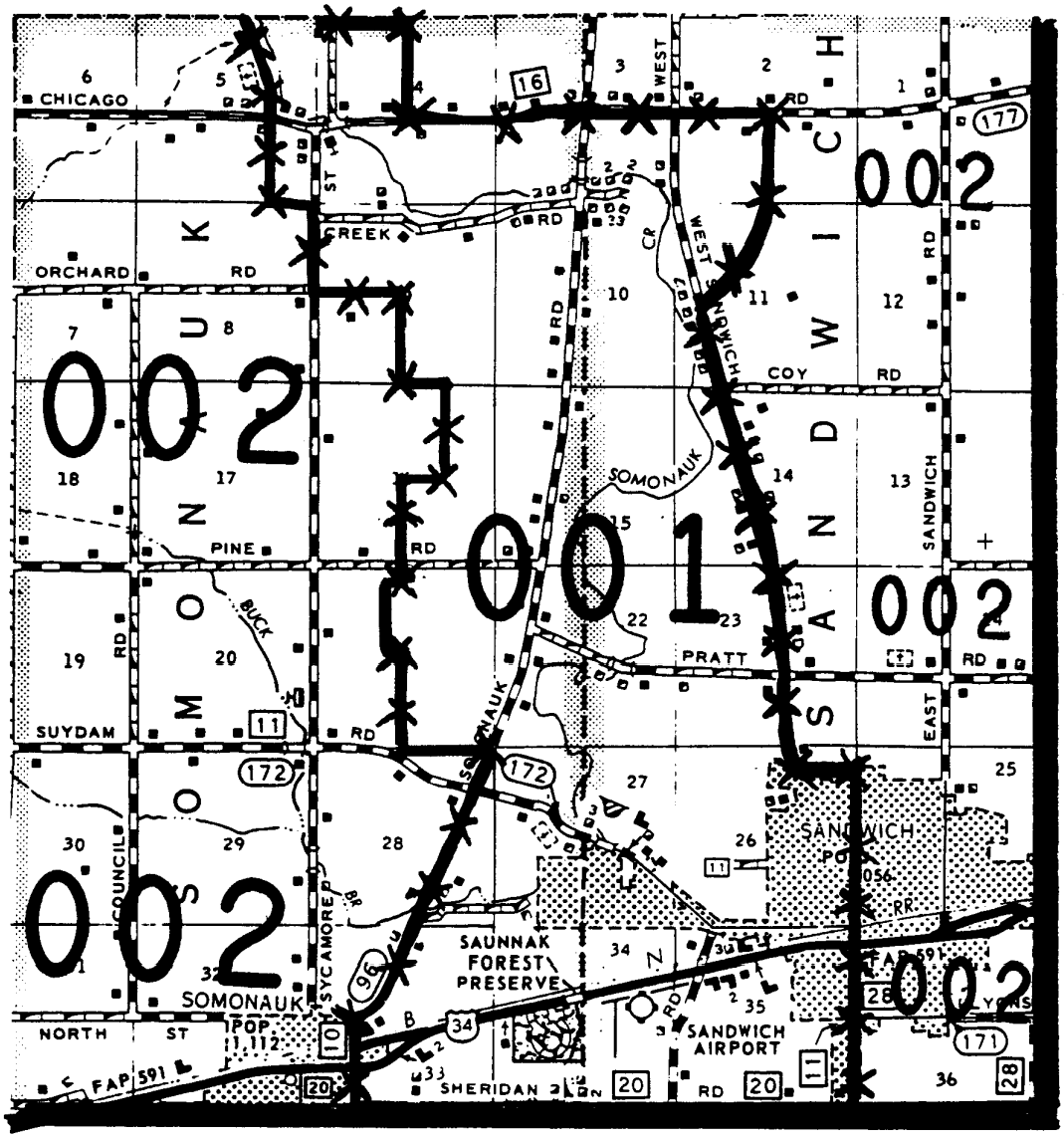

T. 37 N.

DATE: JUL 15 1992	FCI-33 ACTUARIAL MAP	PG 20 OF 20