17-017

FCI-33 Crop Insurance Actuarial Map

Prepared by the Springfield Field Underwriting Office

MAP INDEX

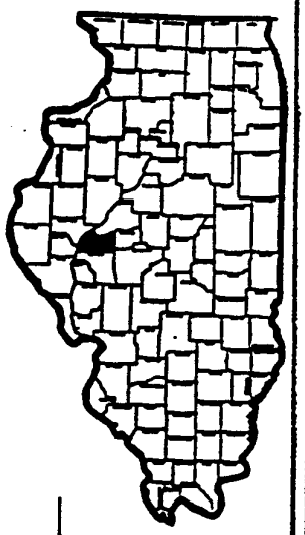

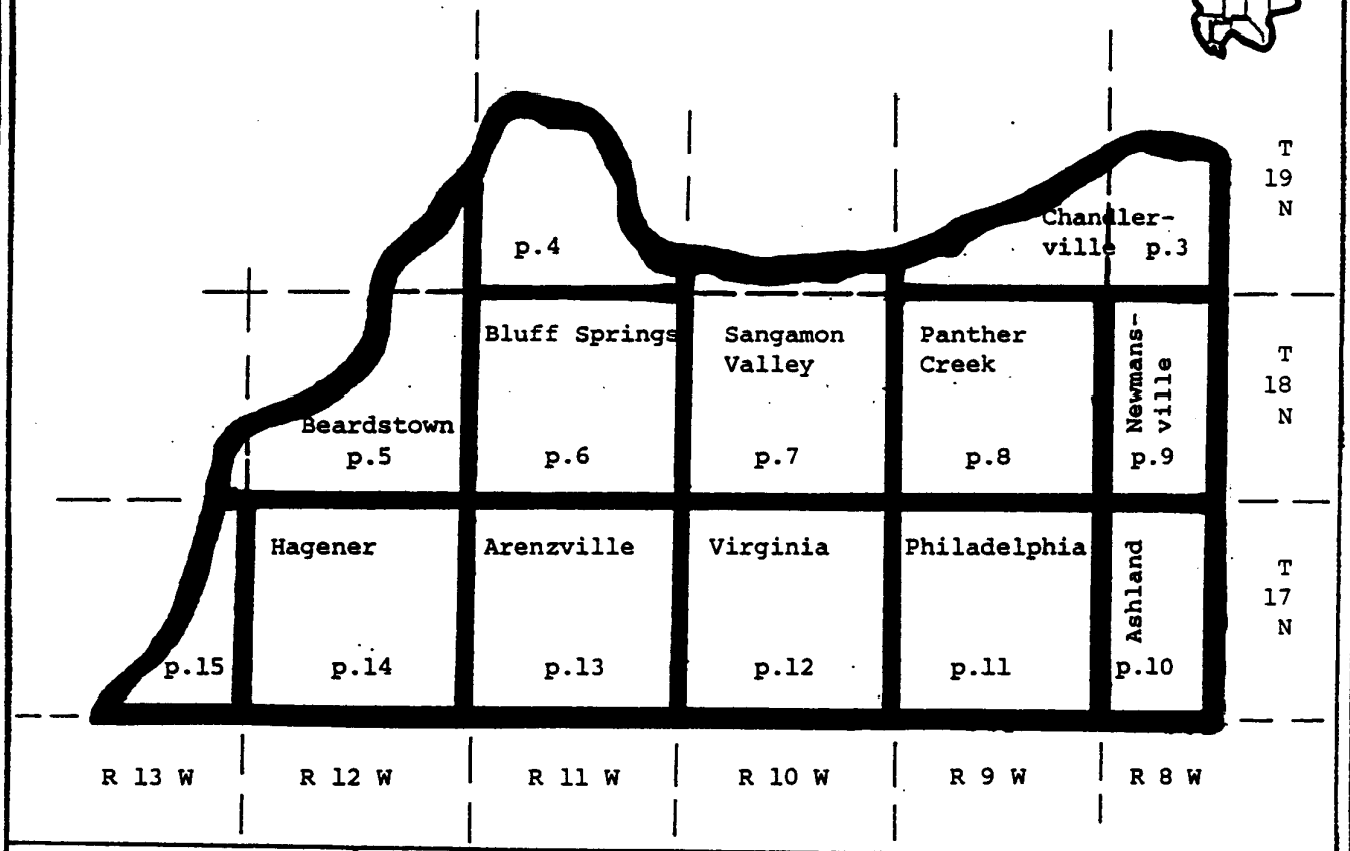

DATE JUN 21 1991

FCI-33 ACTUARIAL MAP

PG 3 OF 15

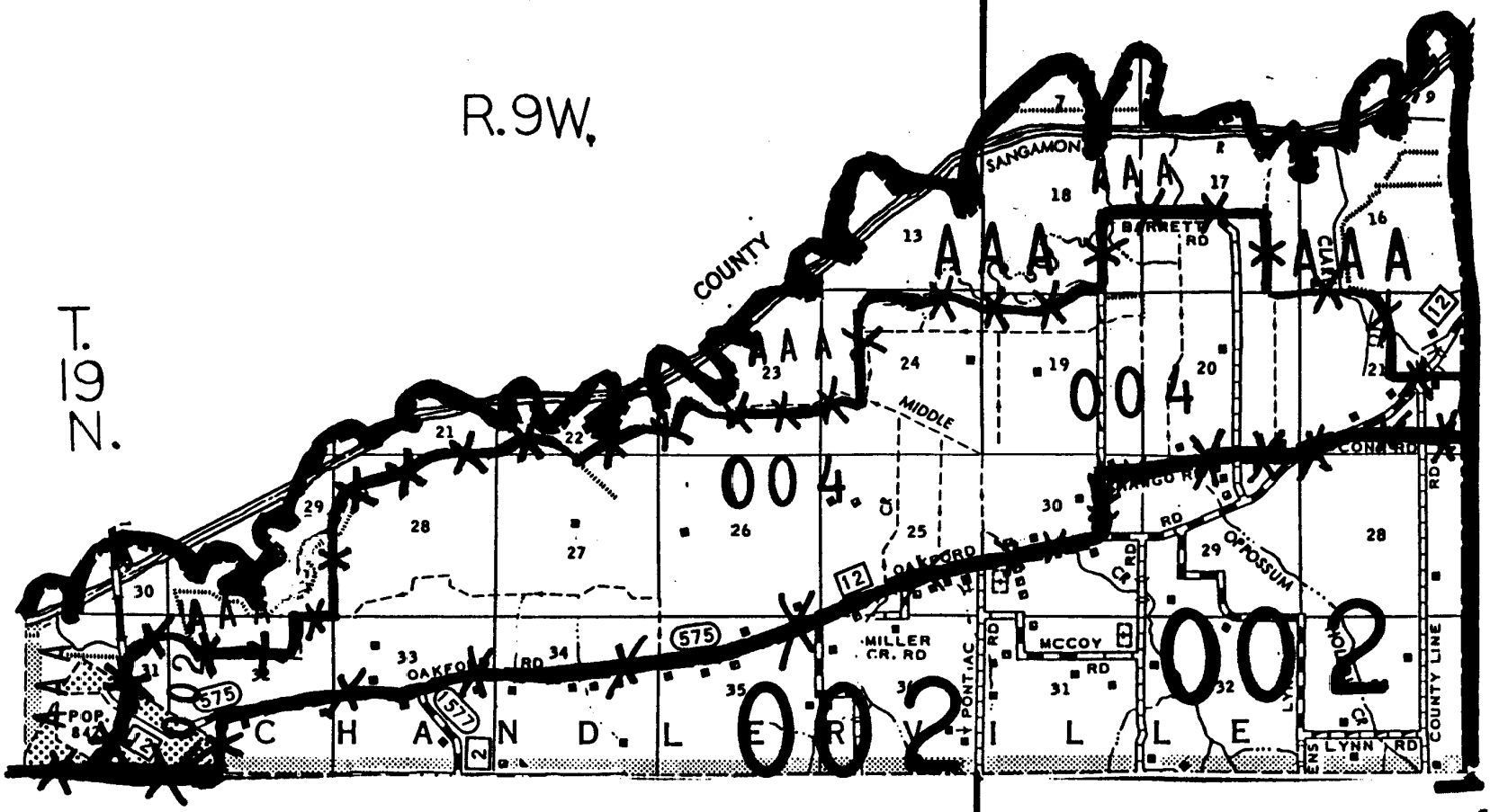

17-017

17-017

R.11W.

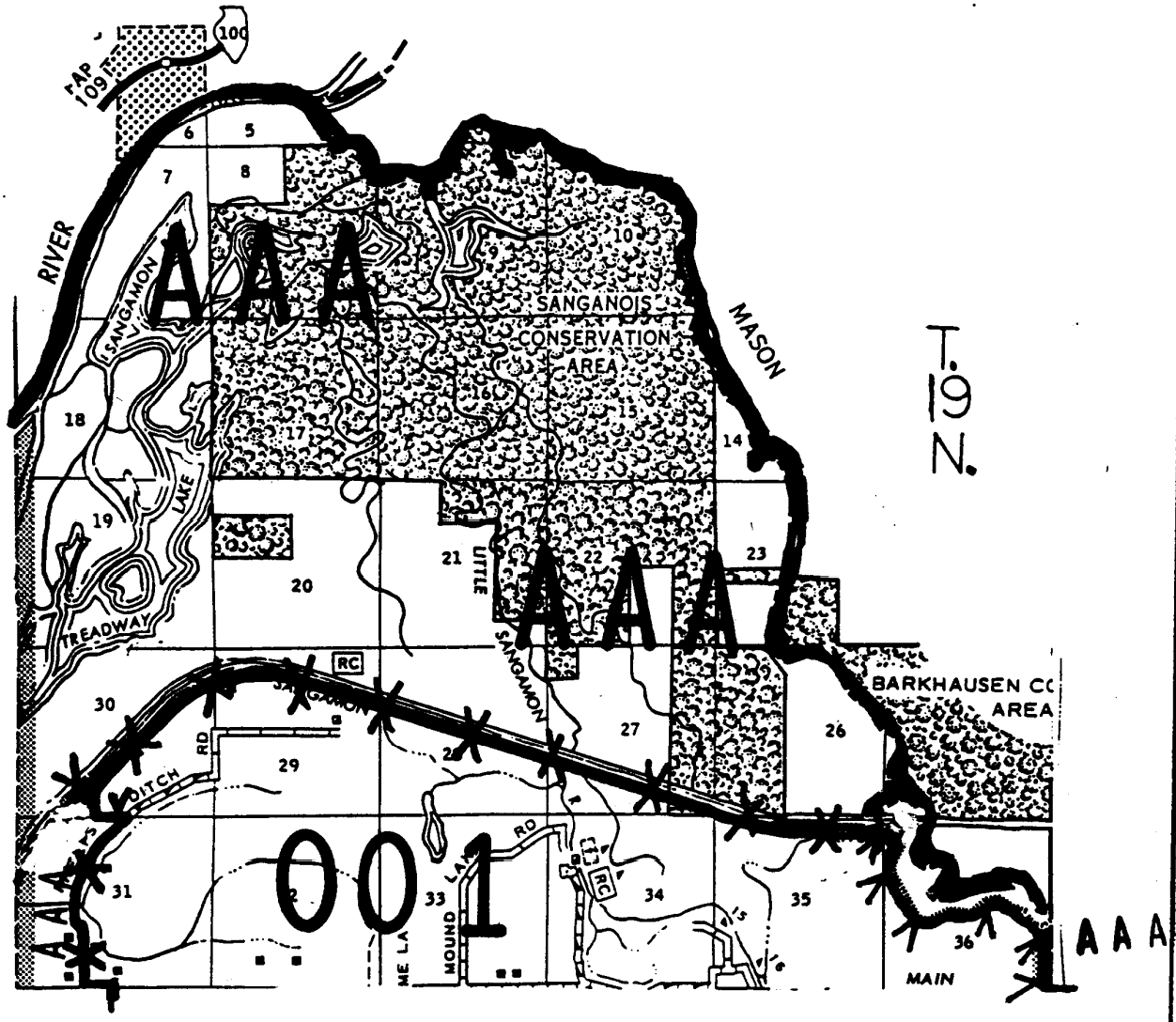

DATE: JUN 21 1991 | FCI-33 ACTUARIAL MAP | PG 4 OF 15

17-017

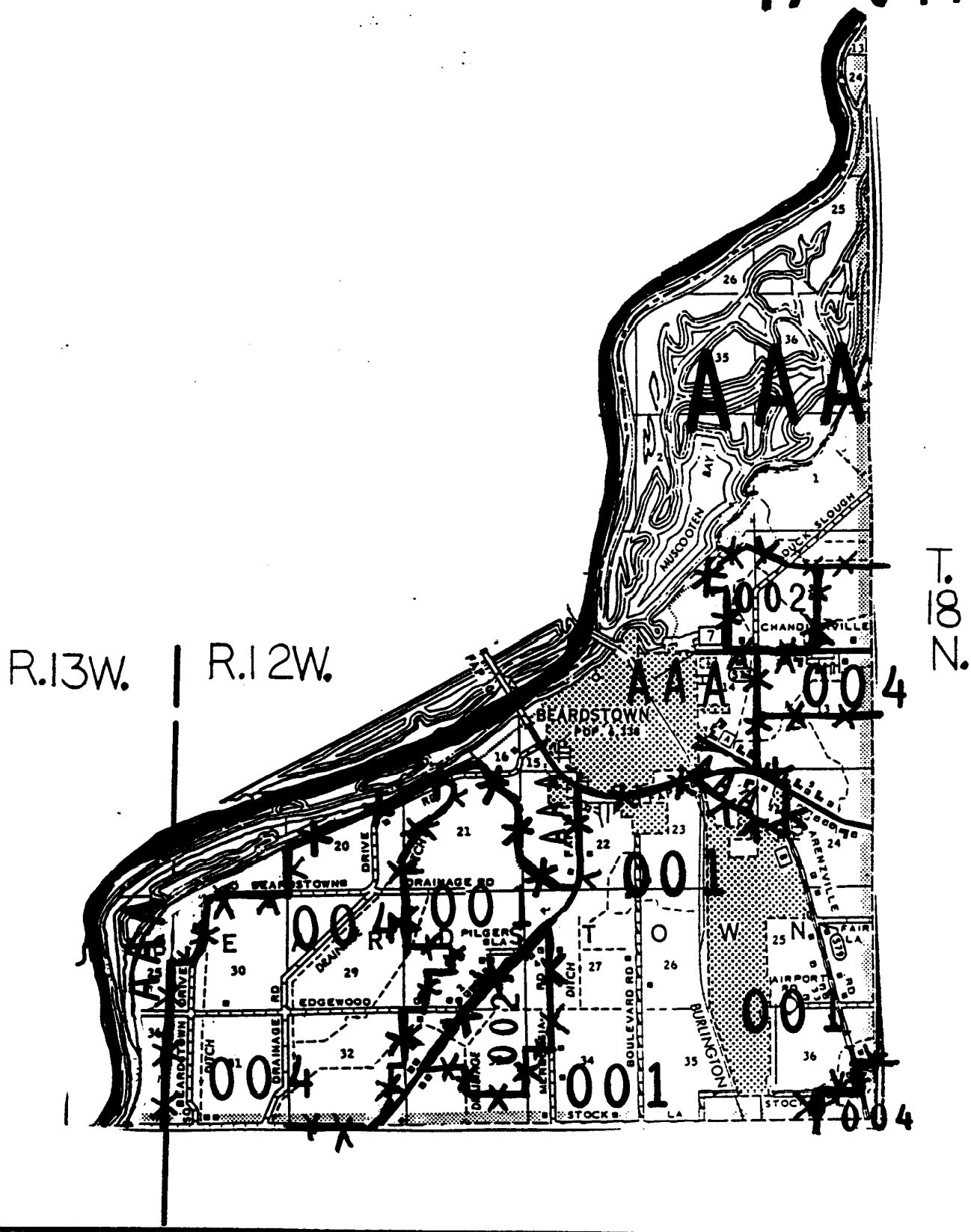

DATE: JUN 21 1991 | FCI-33 ACTUARIAL MAP | PG 5 OF 15

17 - 017

R.11W.

T.18 N.

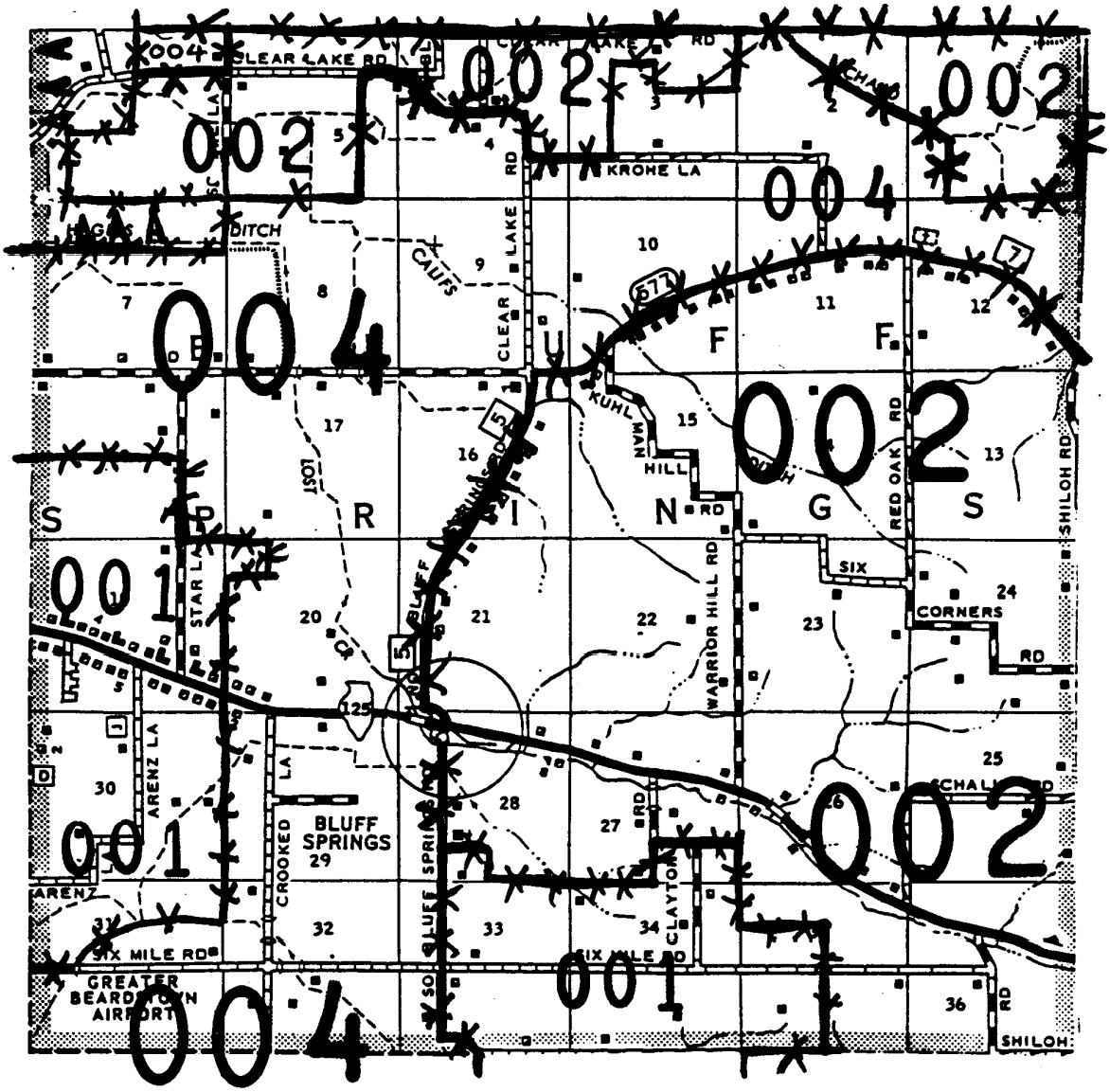

DATE: JUN 2 1 1991	FCI-33 ACTUARIAL MAP	PG 6 OF 15

17-017

R.10W.

T. 19 N.

T. 18 N.

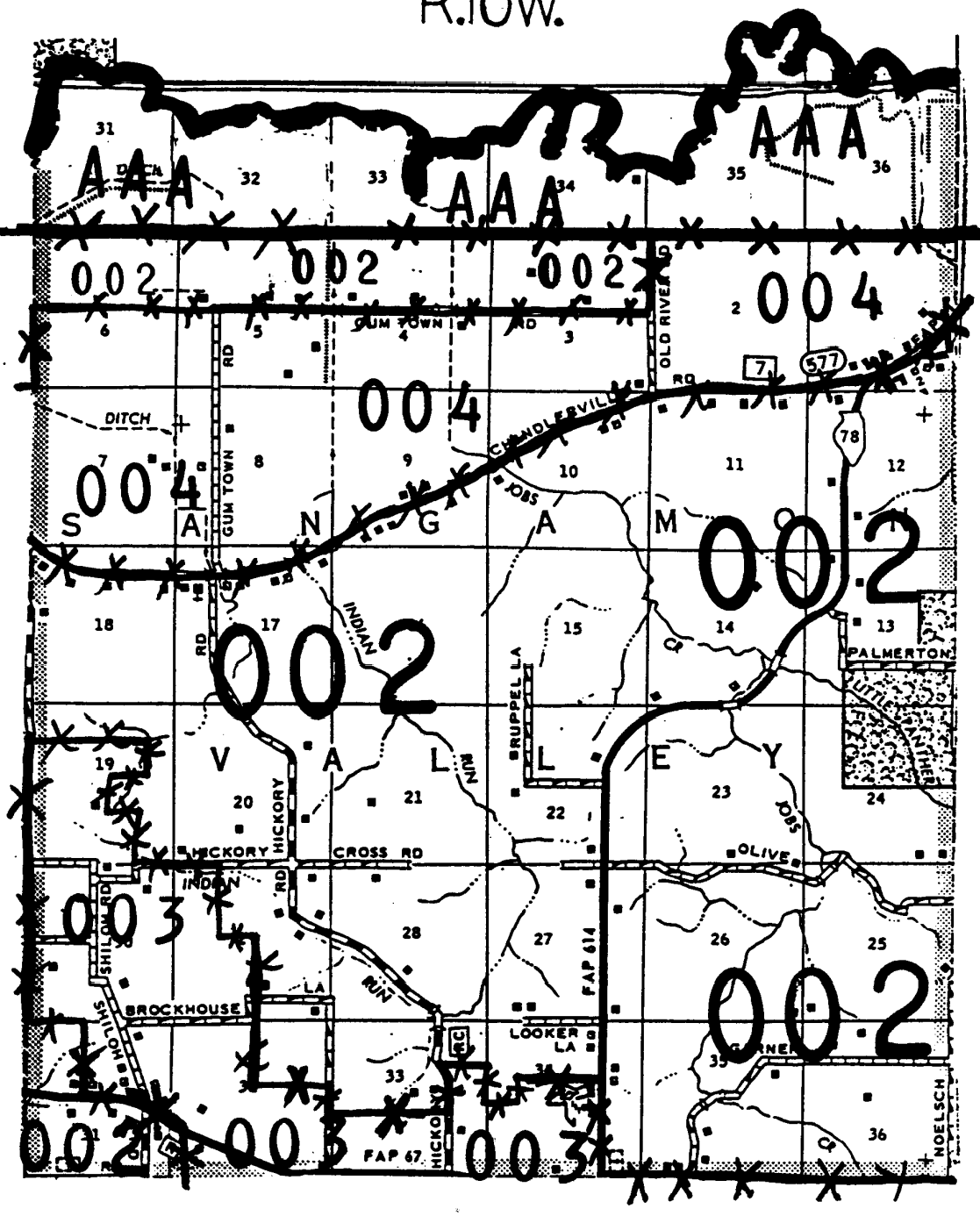

DATE: JUN 21 1991 | FCI-33 ACTUARIAL MAP | PG 7 OF 15

17 - 017

R.9W.

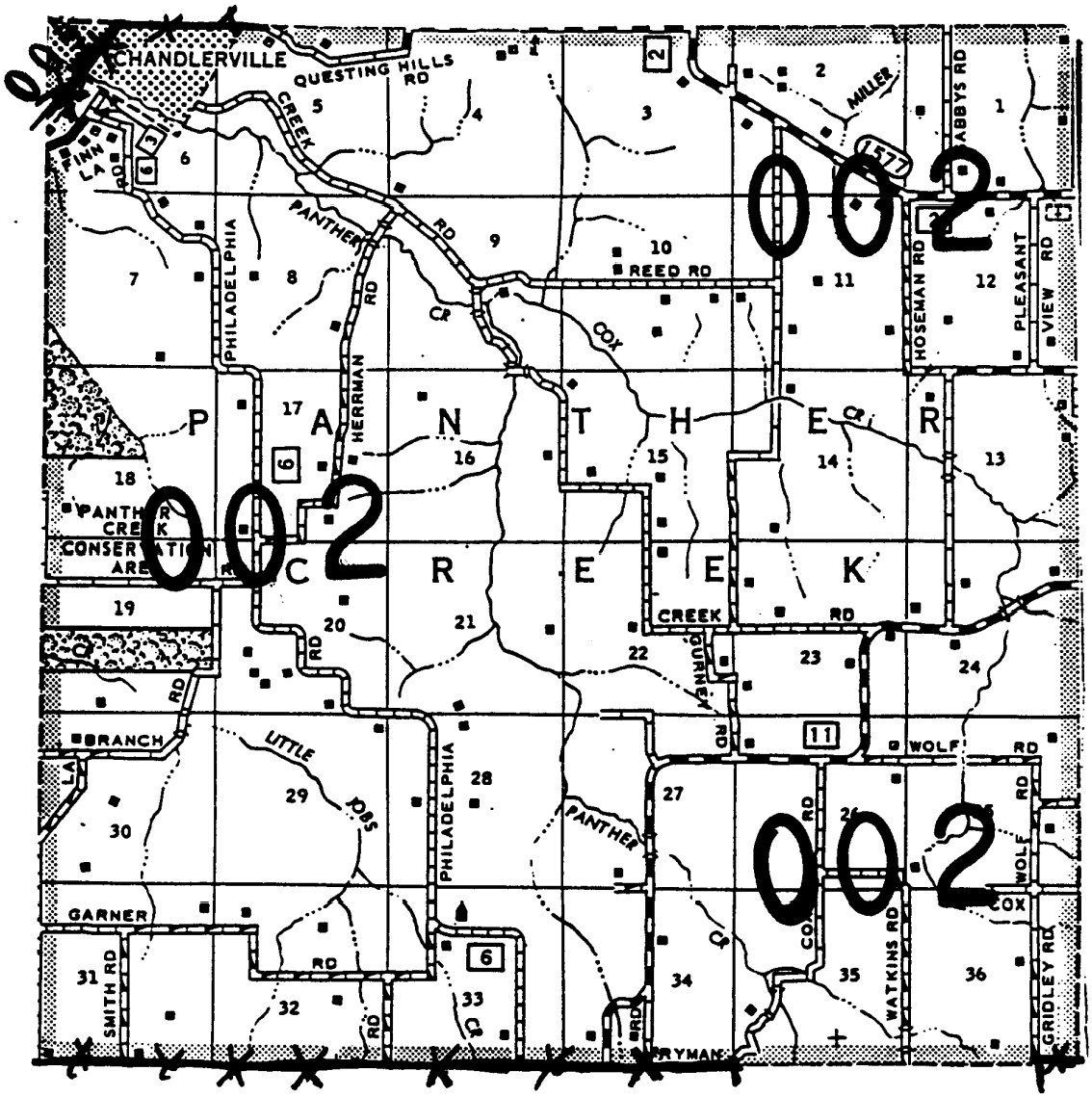

T. 18 N.

DATE: JUN 2 1 1991 | FCI-33 ACTUARIAL MAP | PG 8 OF 15

17 - 017

R.8W.

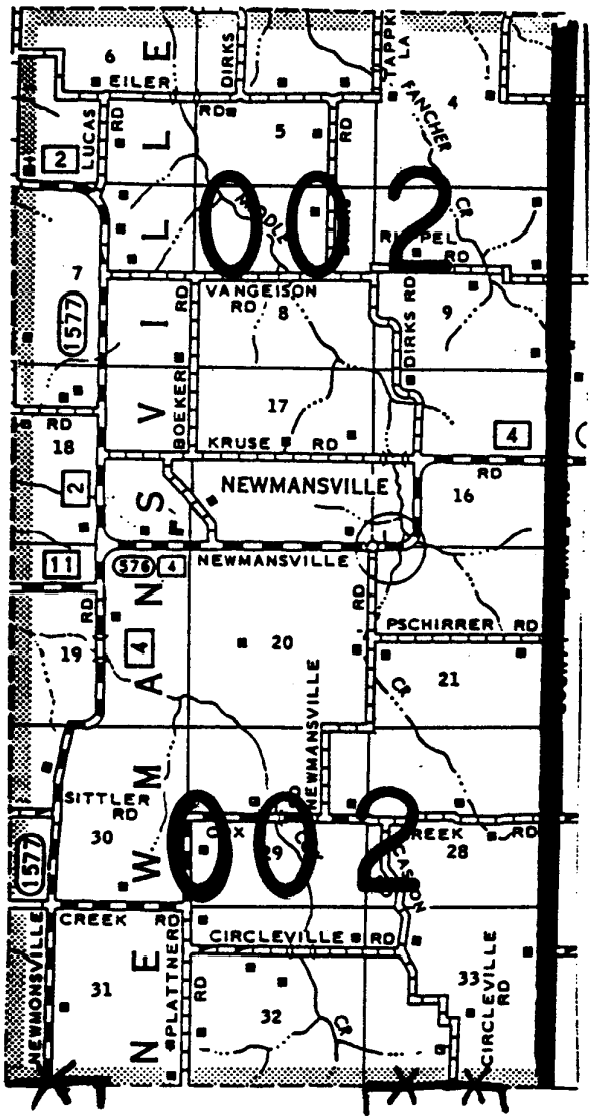

DATE: JUN 2 1 1991 | FCI-33 ACTUARIAL MAP | PG 9 OF 15

17 - 017

R.8W.

T. 17 N.

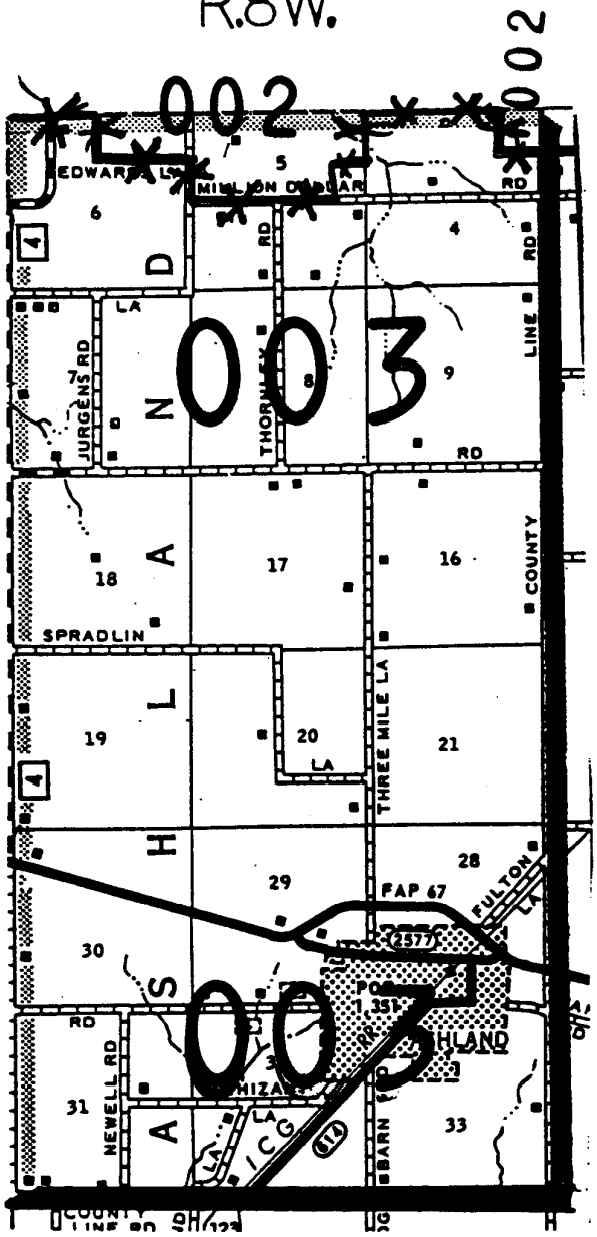

DATE: JUN 21 1991 | FCI-33 ACTUARIAL MAP | PG 10 OF 15

17 - 017

R.9W.

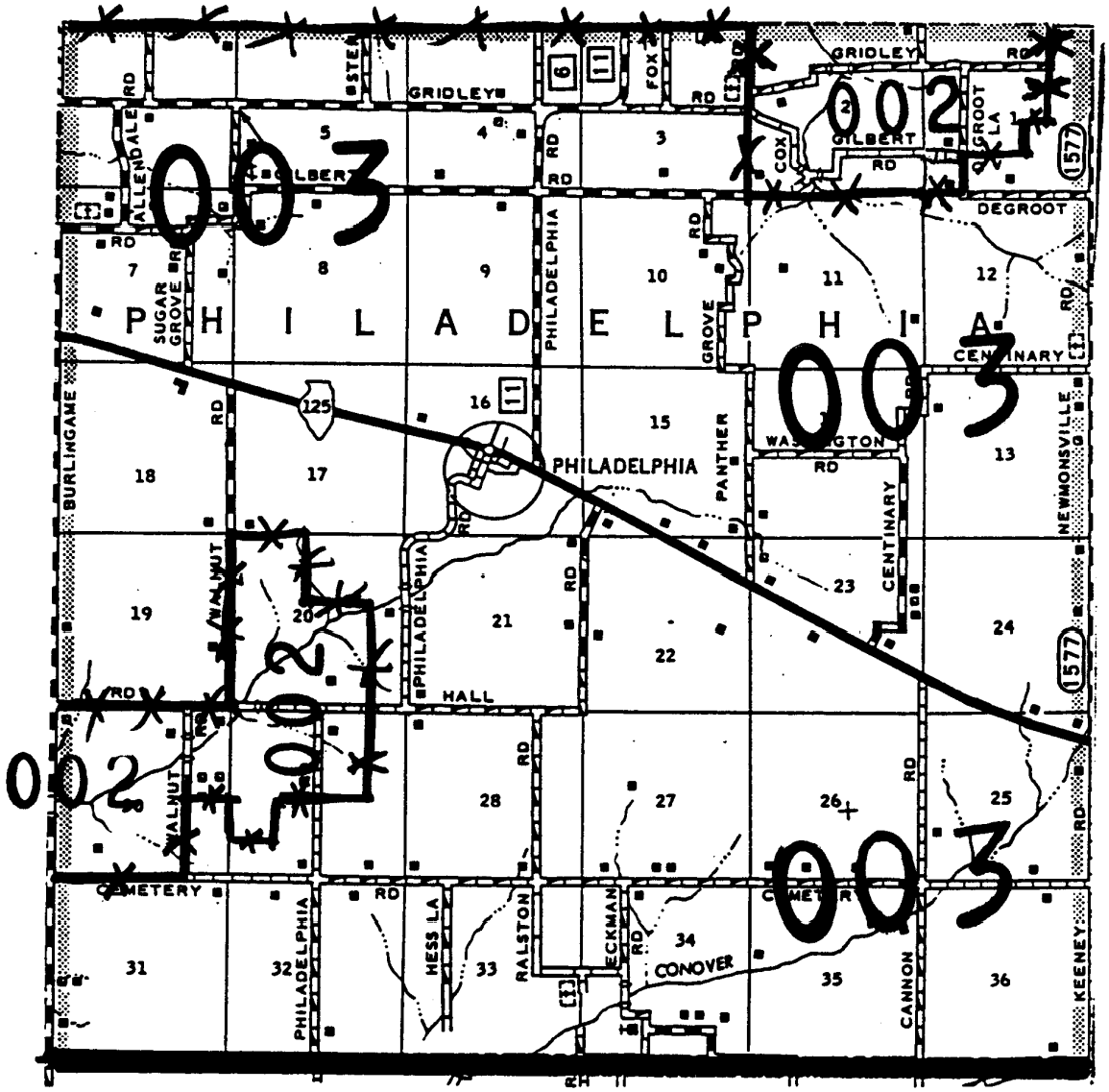

DATE: JUN 2 1 1991 | FCI-33 ACTUARIAL MAP | PG 11 OF 15

17 - 017

R.10W.

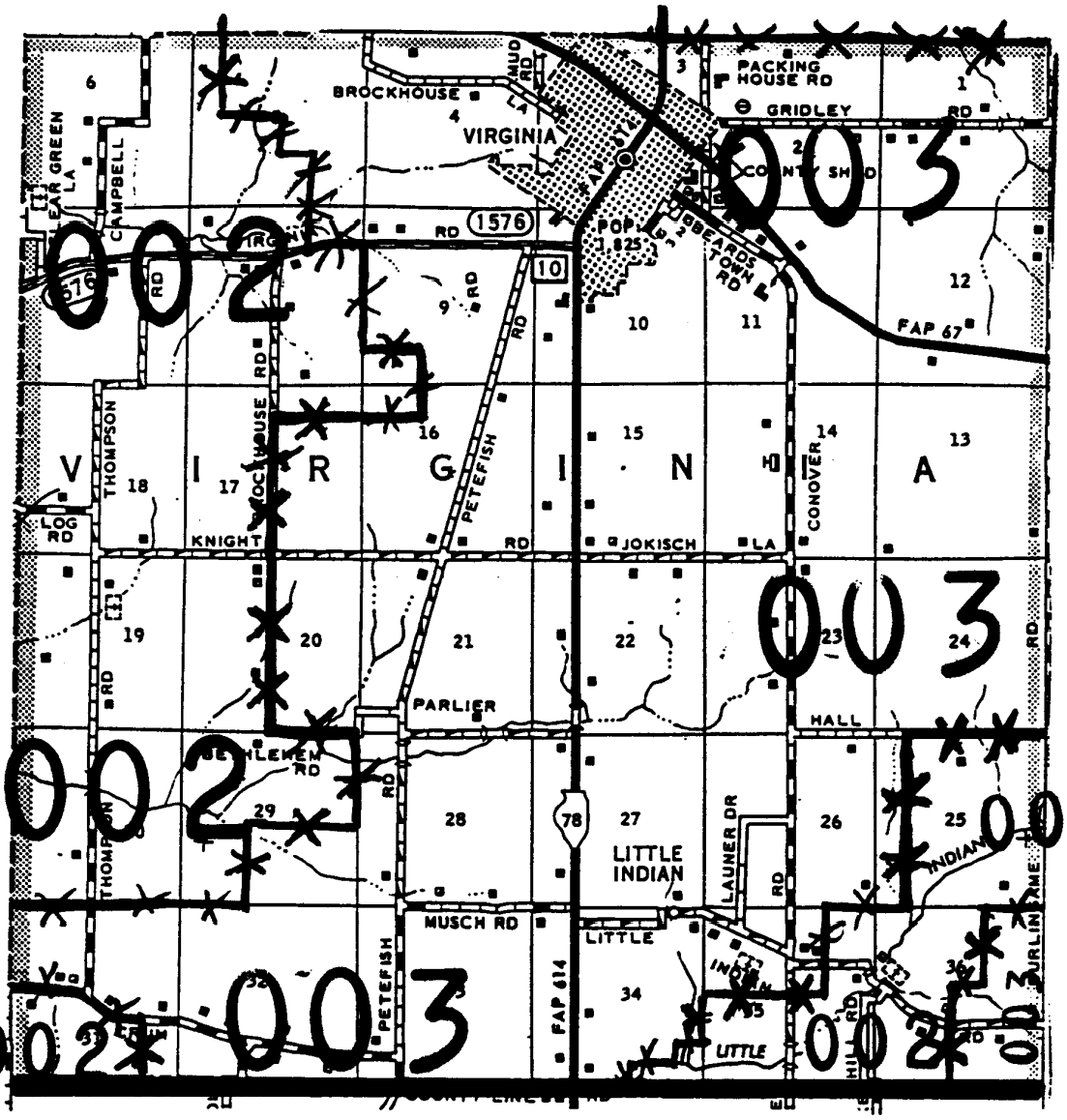

DATE: JUN 21 1991 | FCI-33 ACTUARIAL MAP | PG 12 OF 15

17-017

R.11W.

T. 17 N.

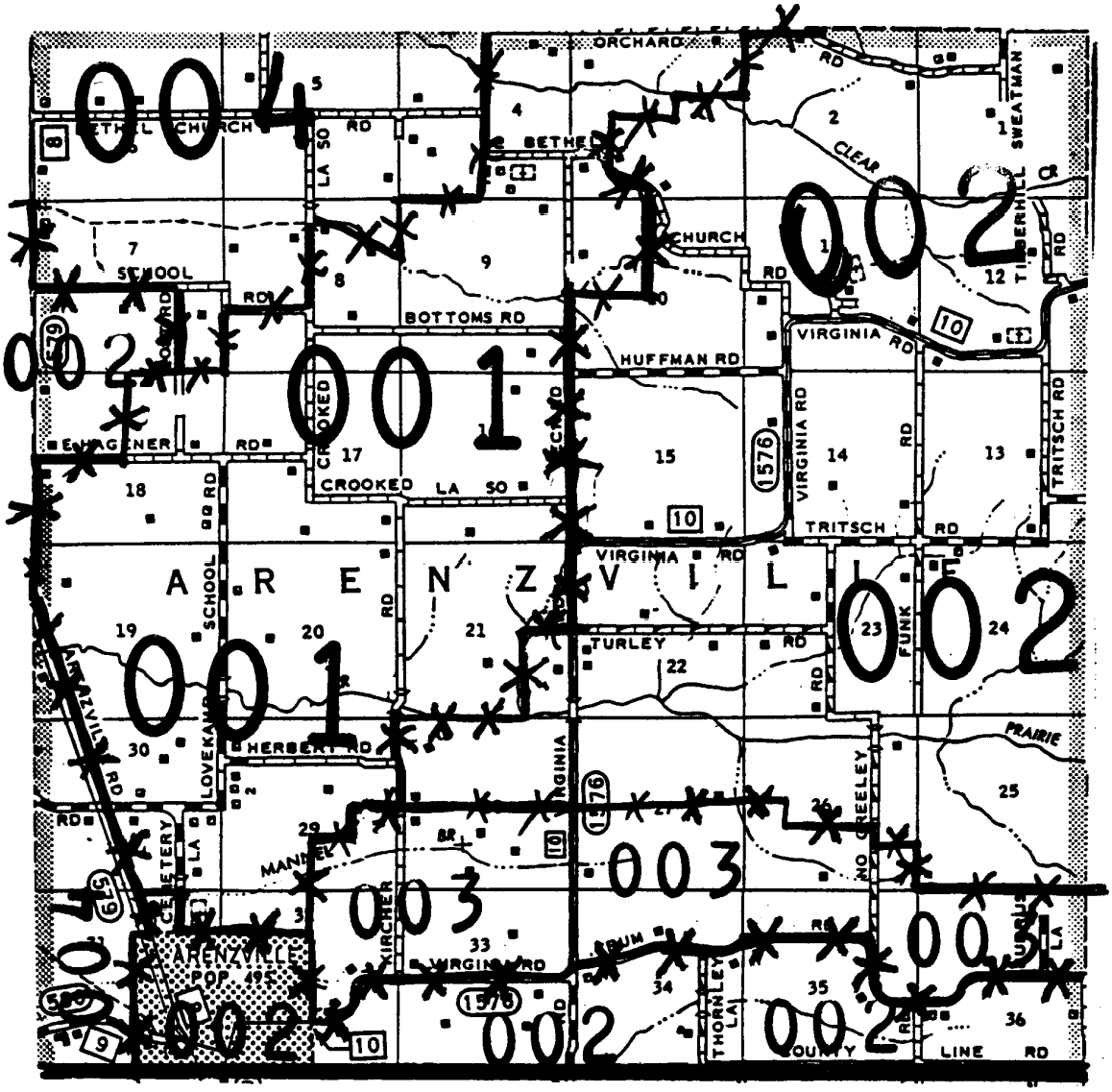

DATE JUN 21 1991	FCI-33 ACTUARIAL MAP	PG 13 OF 15

17 - 017

R.12W.

T. 17 N.

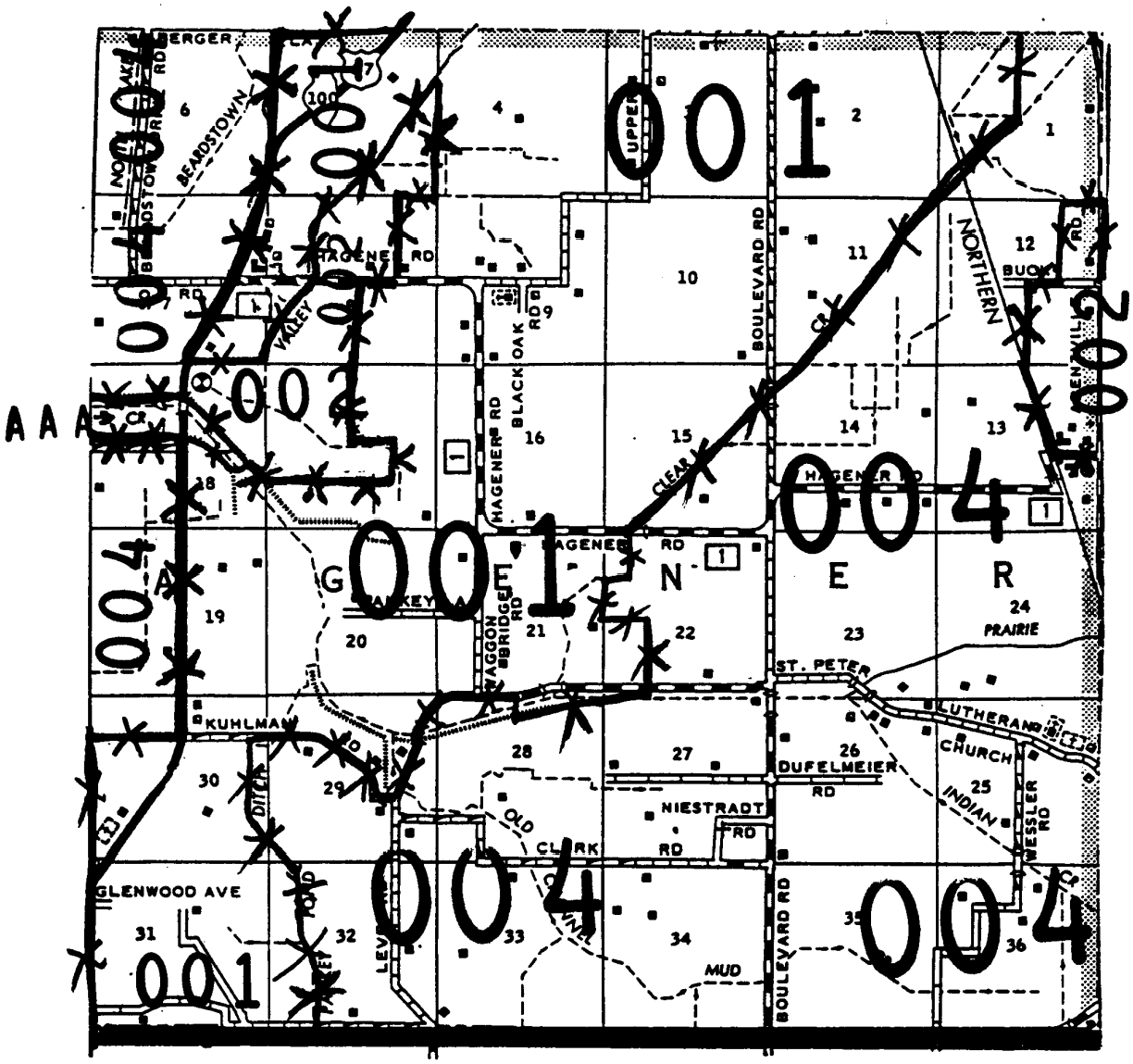

DATE: JUN 2 1 1991	FCI-33 ACTUARIAL MAP	PG 14 OF 15

17-017

R.13W.

T. 17 N.

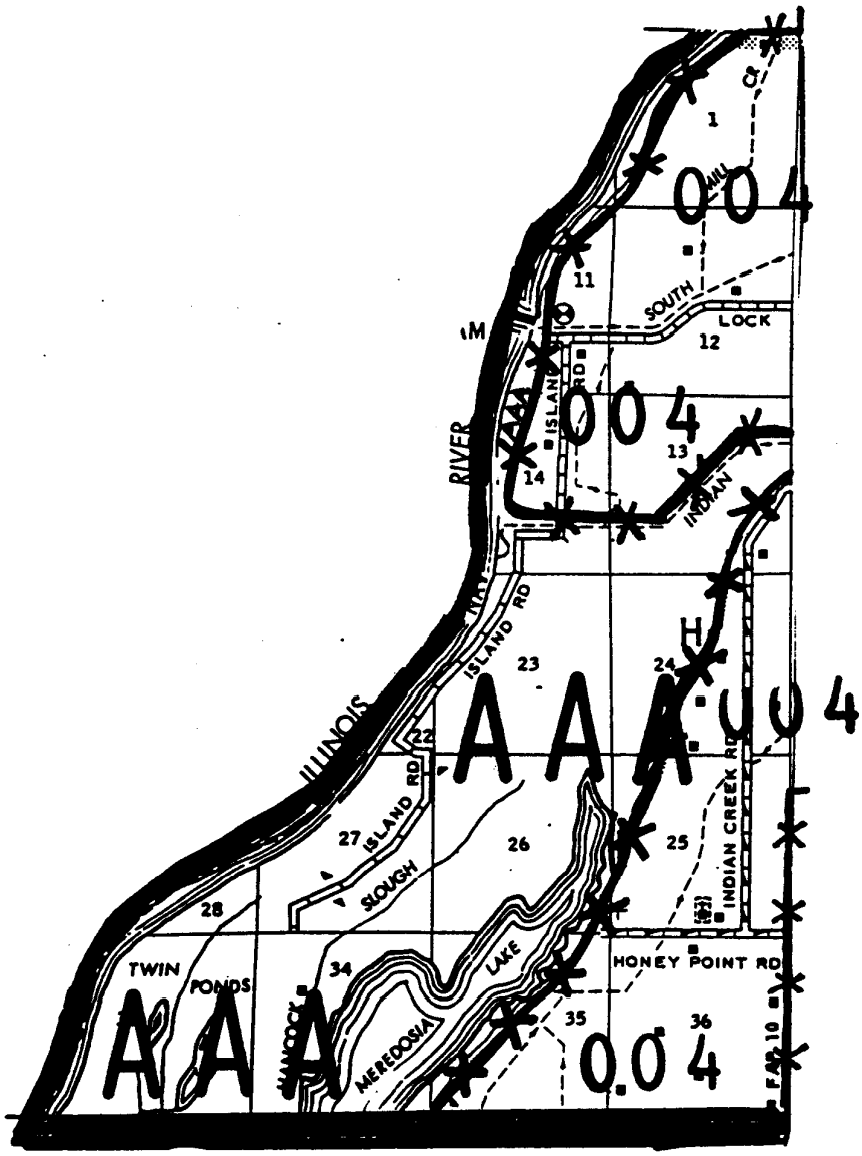

DATE: JUN 21 1991 | FCI-33 ACTUARIAL MAP | PG 15 OF 15