17-009

FCI-33 Crop Insurance Actuarial Map

Prepared by the Springfield Field Underwriting Office

MAP INDEX

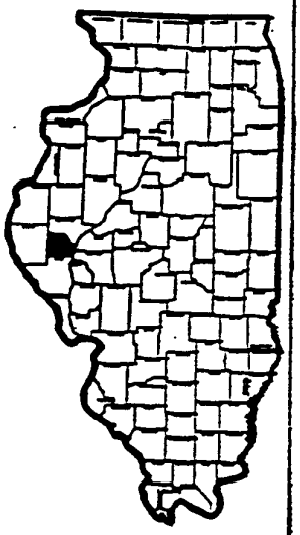

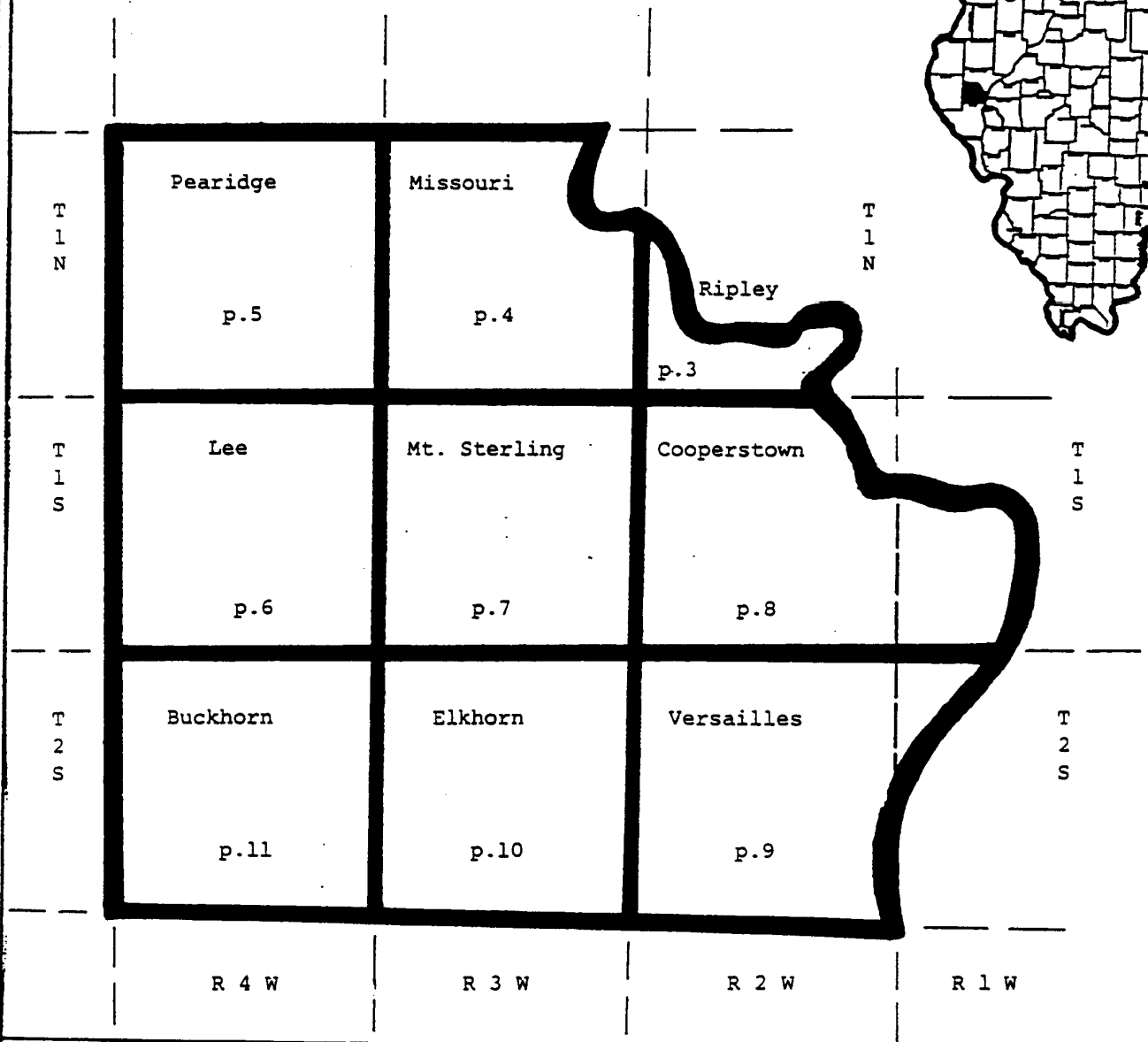

Date: JUL 15 1992	FCI-33 ACTUARIAL MAP	Page 2 of 11

17-009

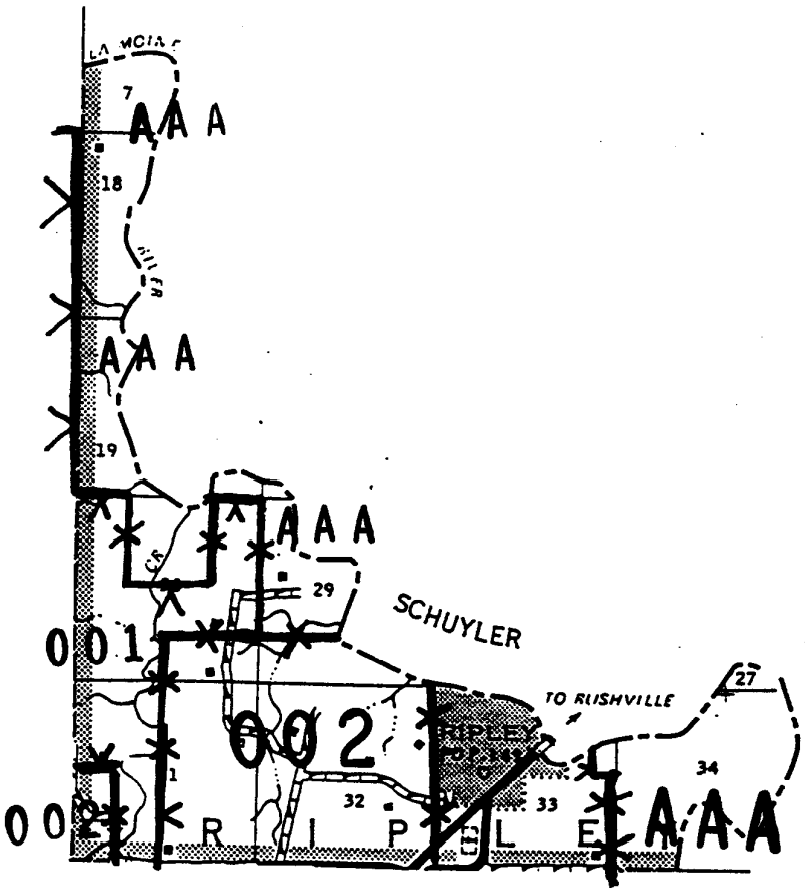

T 1 N

R 2 W

DATE: JUL 15 1992	FCI-33 ACTUARIAL MAP	PG 3 OF 11

17-009

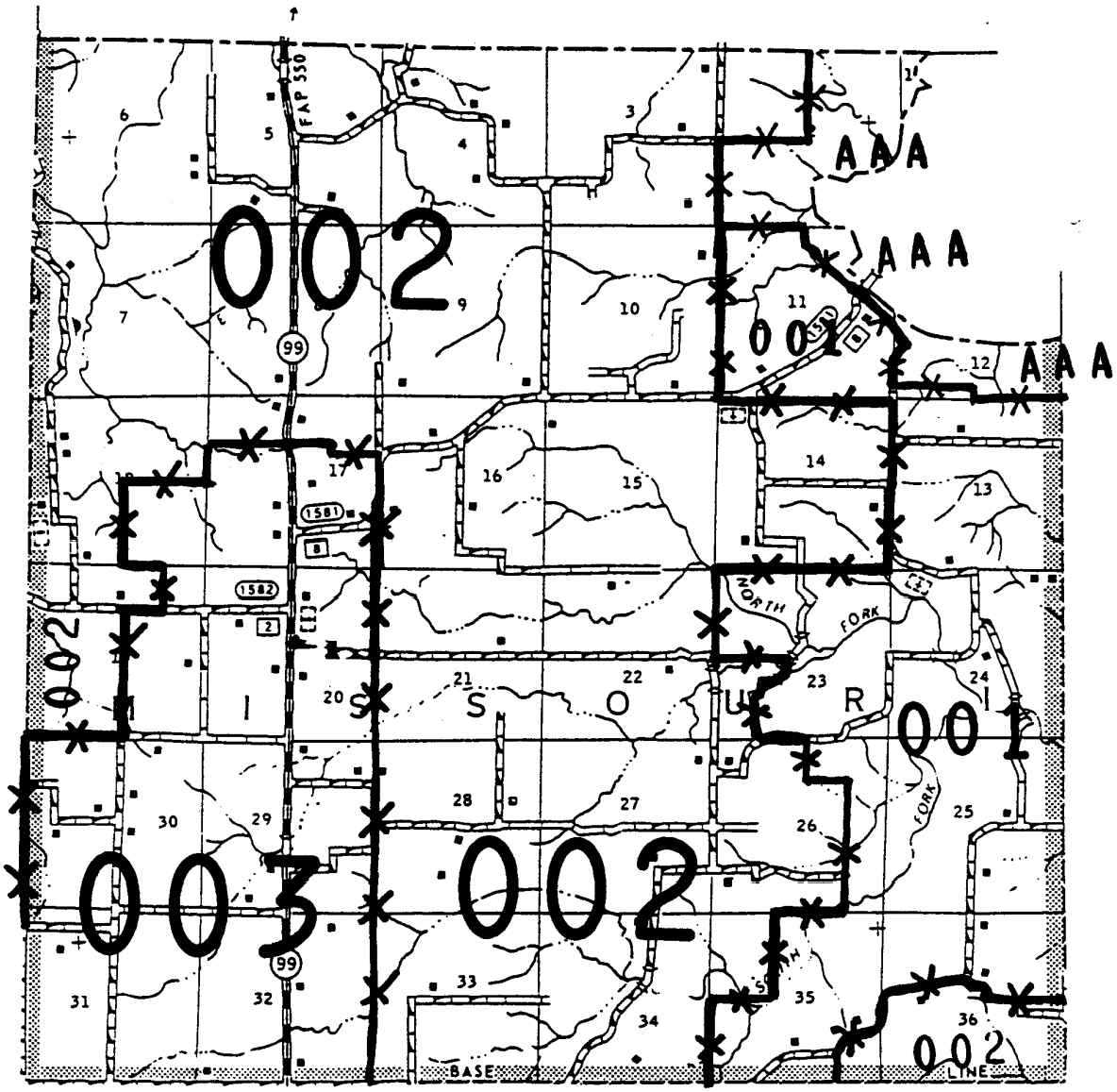

R 3 W

DATE: JUL 15 1992 | FCI-33 ACTUARIAL MAP | PG 4 OF 11

17-009

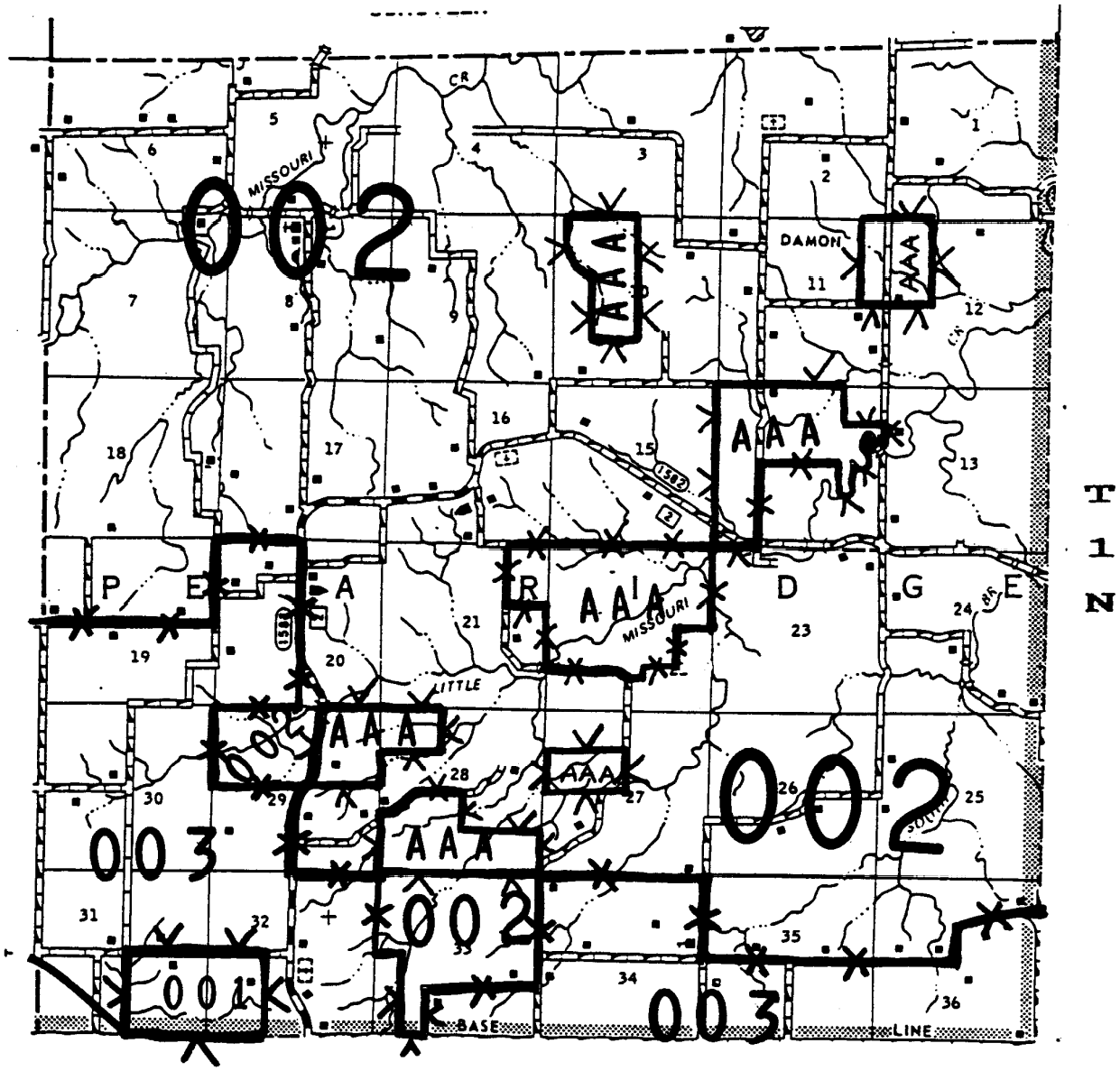

DATE: JUL 15 1992	FCI-33 ACTUARIAL MAP	PG 5 OF 11

17-009

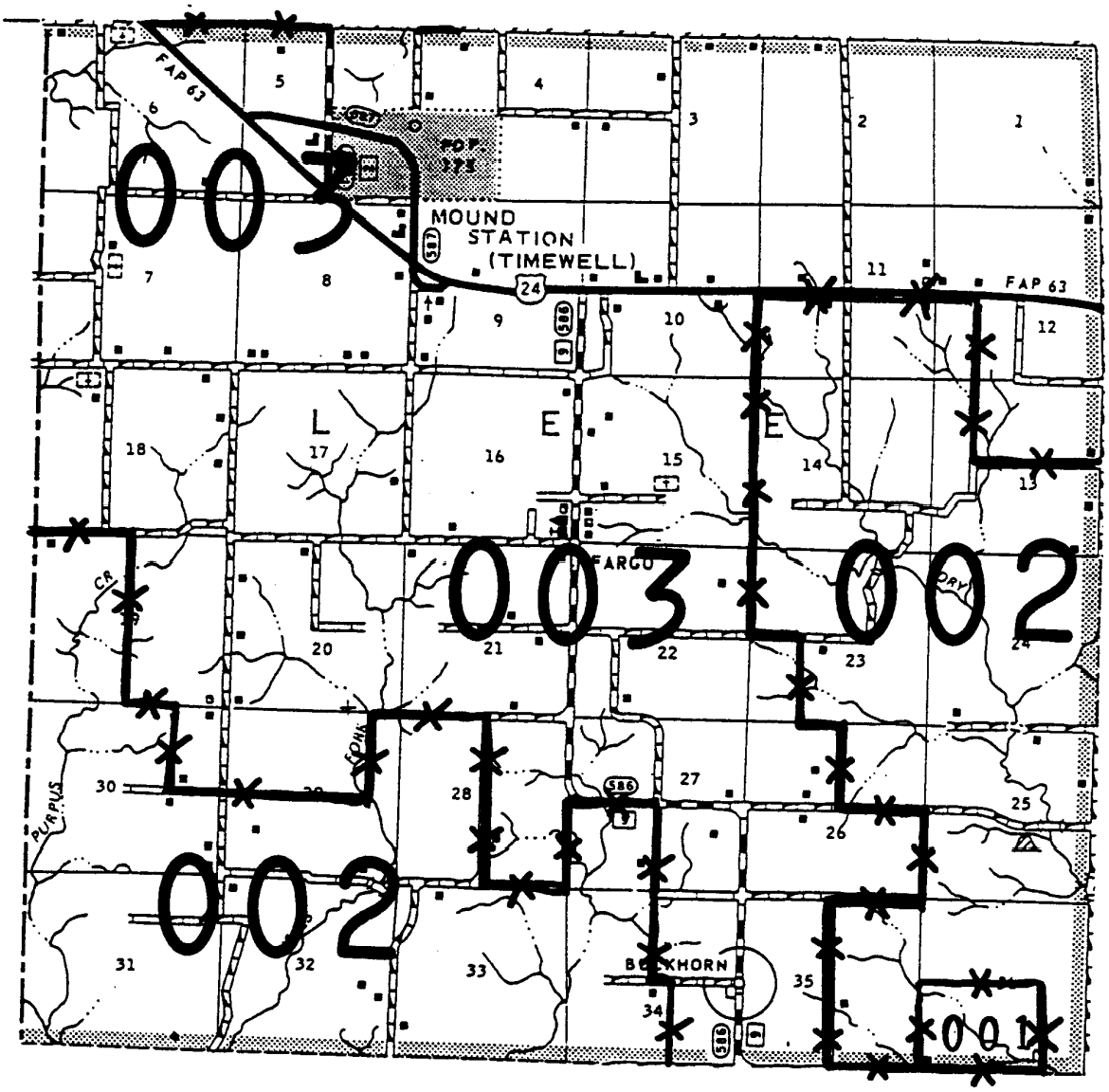

R 4 W

DATE: JUL 15 1992	FCI-33 ACTUARIAL MAP	PG 6 OF 11

17-009

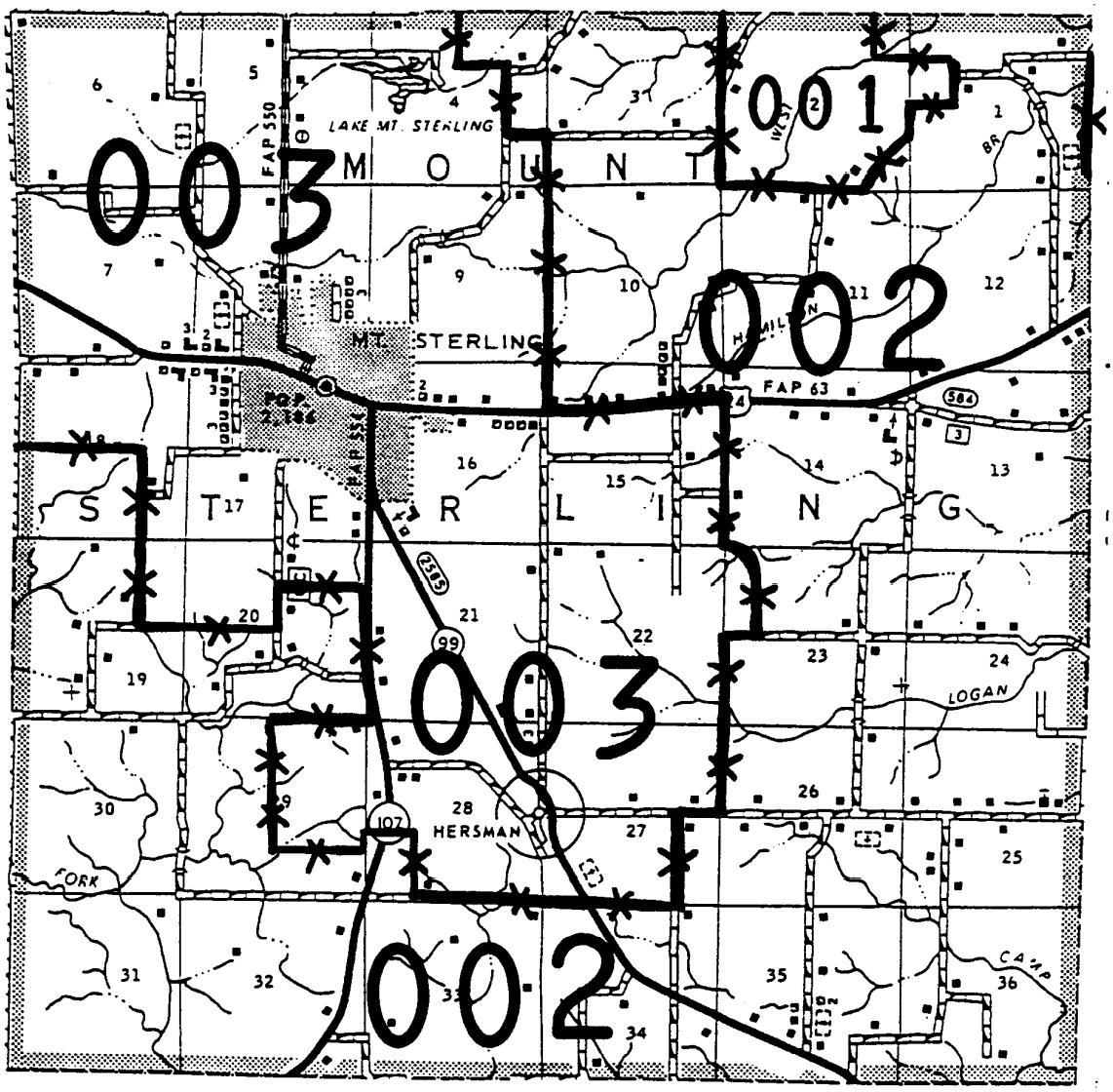

R 3 W

DATE: JUL 15 1992	FCI-33 ACTUARIAL MAP	PG 7 OF 11

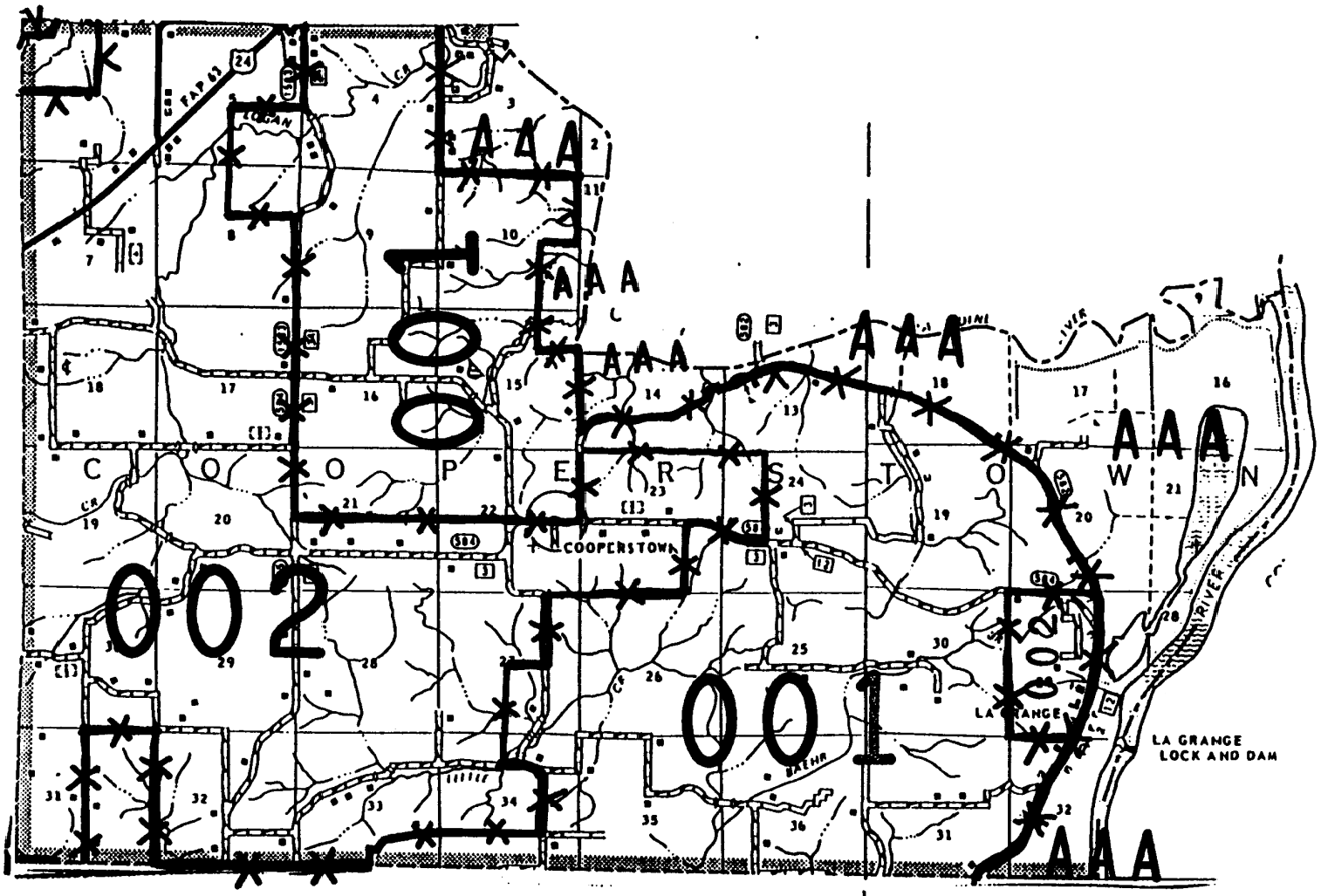

DATE: JUL 15 1992

FCI-33 ACTUARIAL MAP

PG 8 OF 11

600-009

17-009

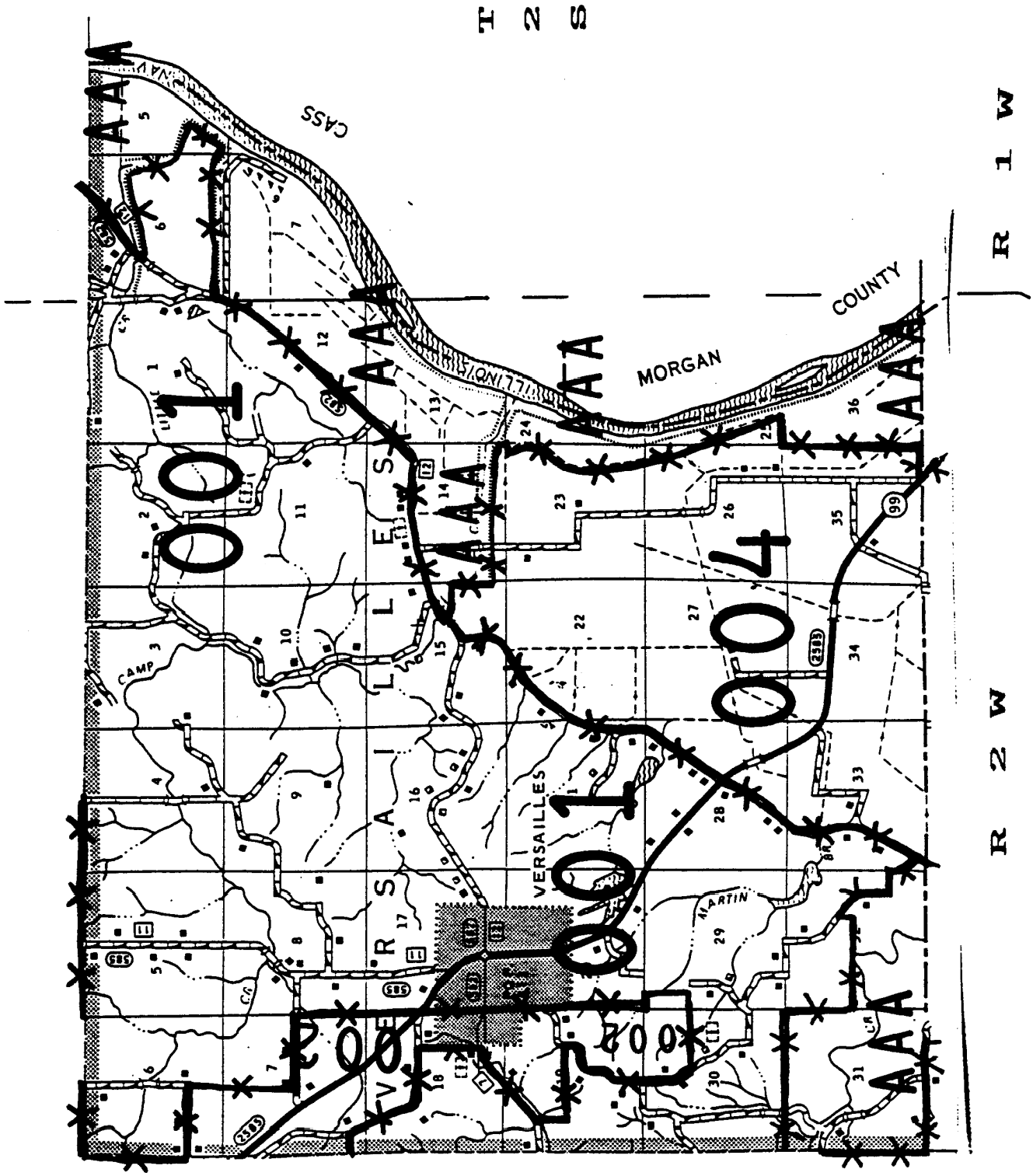

DATE: JUL 15 1992 | FCI-33 ACTUARIAL MAP | PG 9 OF 11

17-000

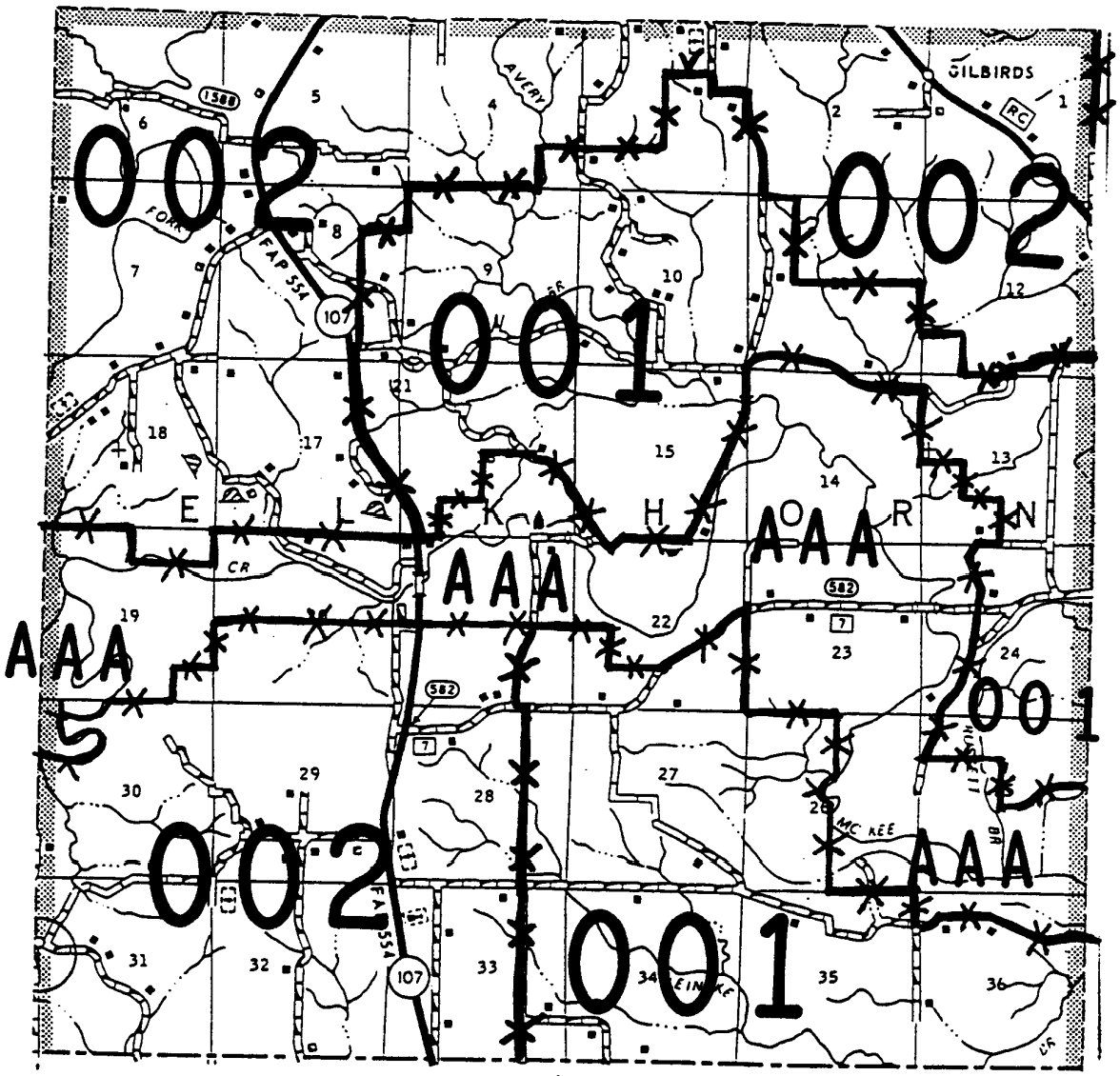

R 3 W

DATE: JUL 15 1992	FCI-33 ACTUARIAL MAP	PG 10 OF 11

17-009

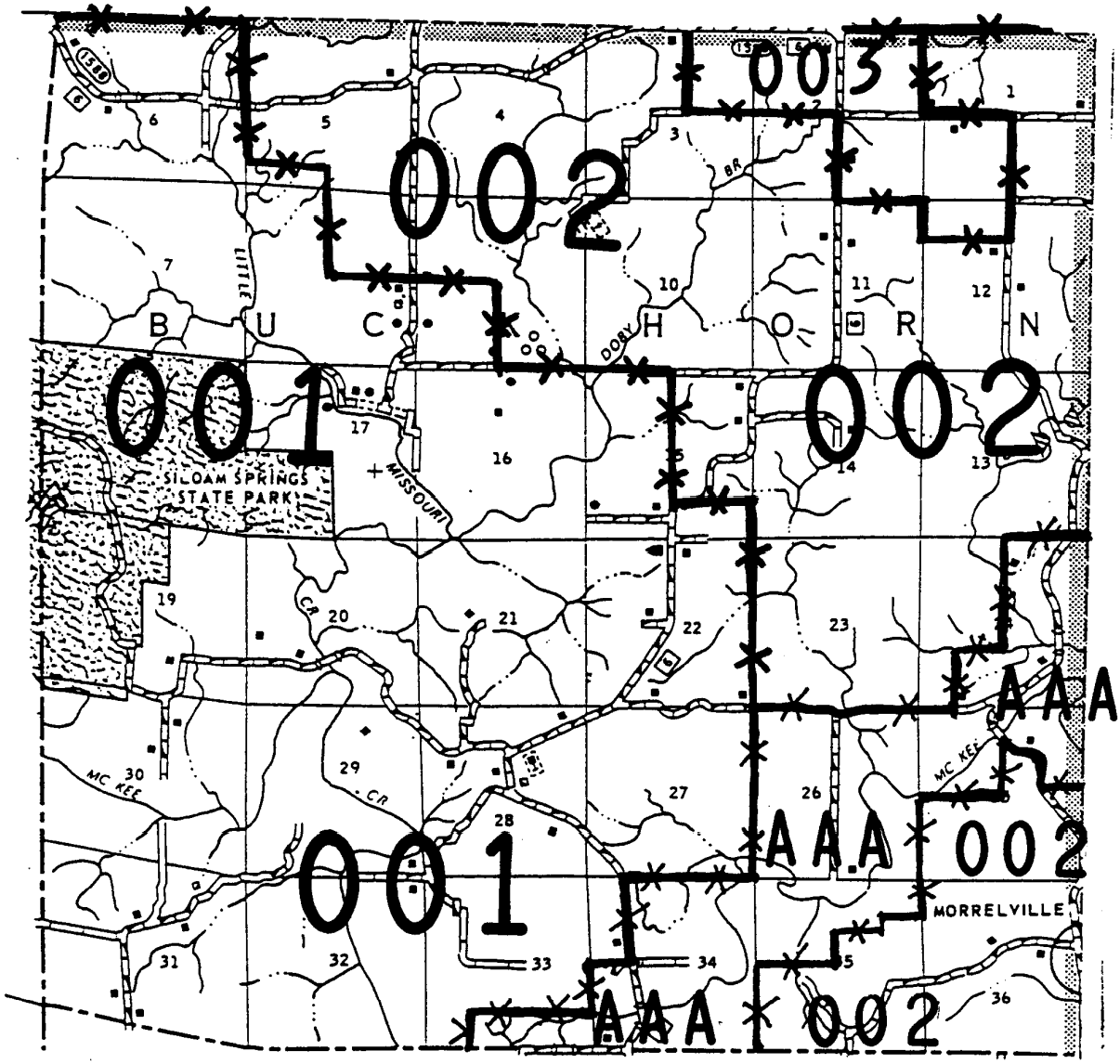

R 4 W

DATE: JUL 15 1992	FCI-33 ACTUARIAL MAP	PG 11 OF 11