FCI-33
Actuarial Map

North Dakota (38)
Richland (077)

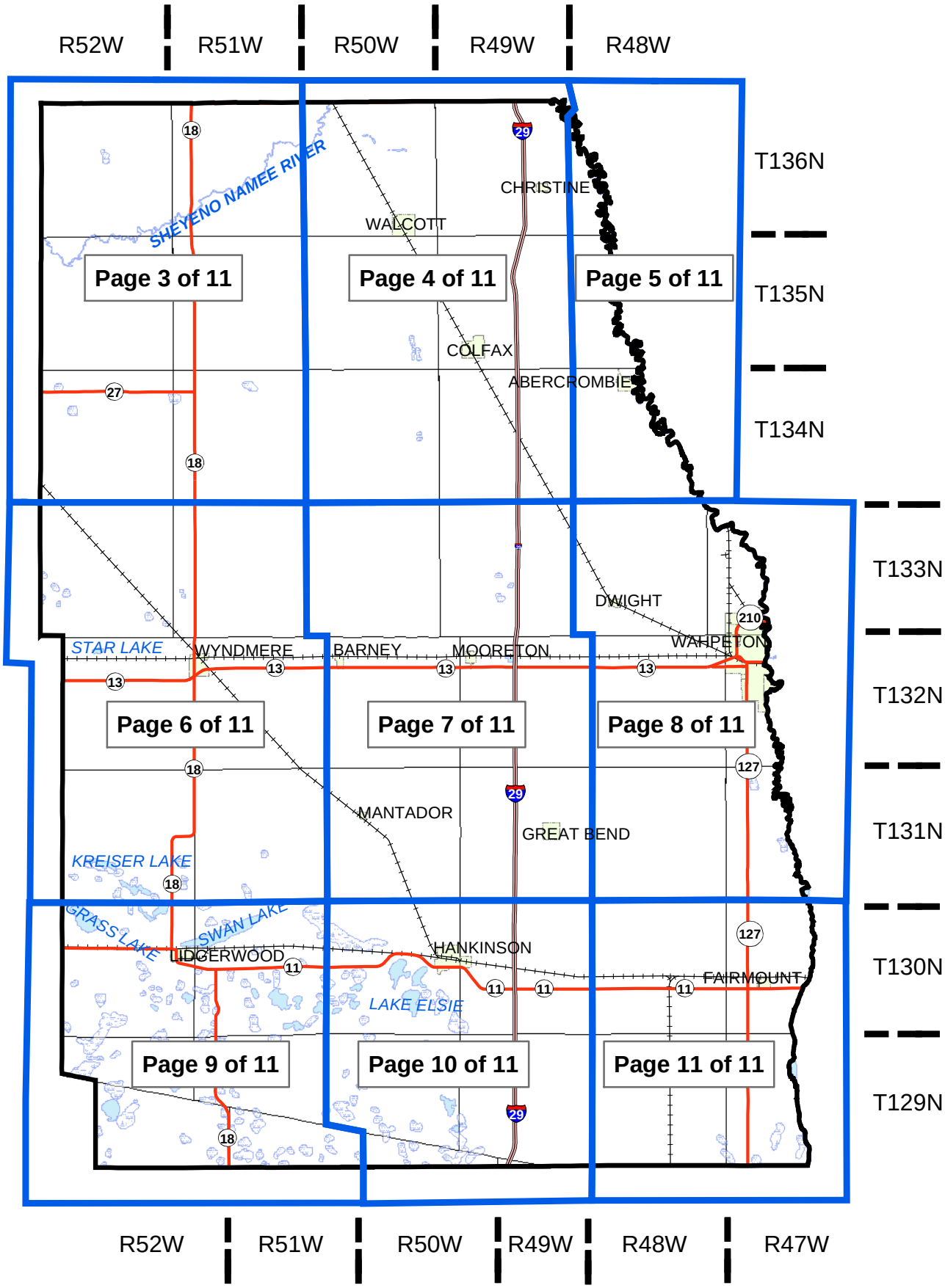

Approved: Billings Regional Office **Date: 08/01/2003** **Page 2 of 11**

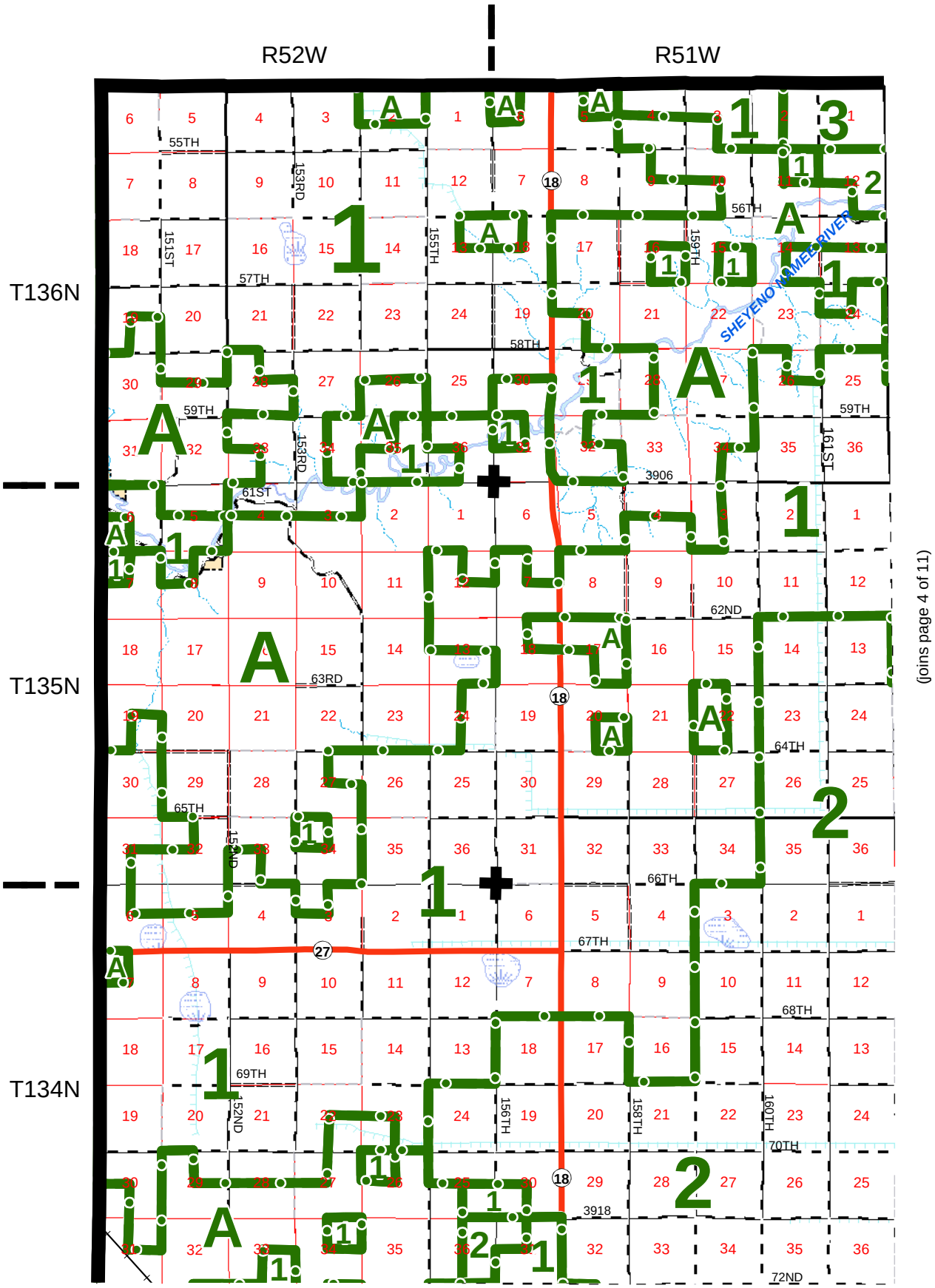
R52W
R51W
T136N
T135N
T134N
55TH
56TH
57TH
58TH
59TH
61ST
62ND
63RD
64TH
65TH
66TH
67TH
68TH
69TH
70TH
72ND
151ST
152ND
153RD
155TH
156TH
158TH
159TH
160TH
161ST
3906
3918
SHEYENO NAME RIVER
(joins page 4 of 11)
(joins page 6 of 11)

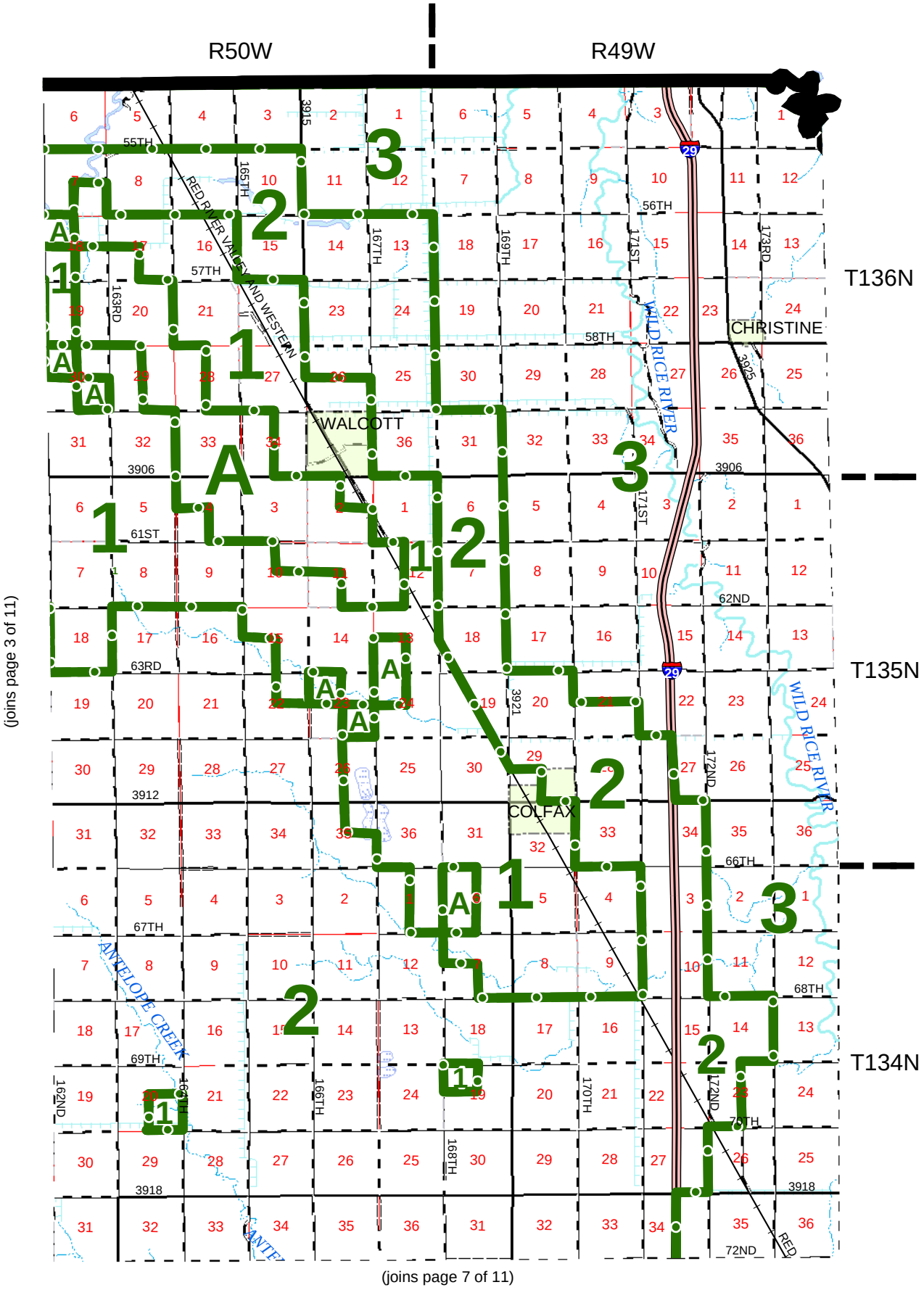
R50W
R49W
T136N
T135N
T134N
(joins page 3 of 11)
(joins page 5 of 11)
(joins page 7 of 11)
CHRISTINE
WALCOTT
COLFAX
WILD RICE RIVER
ANTELOPE CREEK
RED RIVER VALLEY AND WESTERN
55TH
56TH
57TH
58TH
61ST
62ND
63RD
66TH
67TH
68TH
69TH
70TH
72ND
162ND
163RD
165TH
166TH
167TH
168TH
169TH
170TH
171ST
172ND
173RD
3906
3912
3918
3921
3925
3915

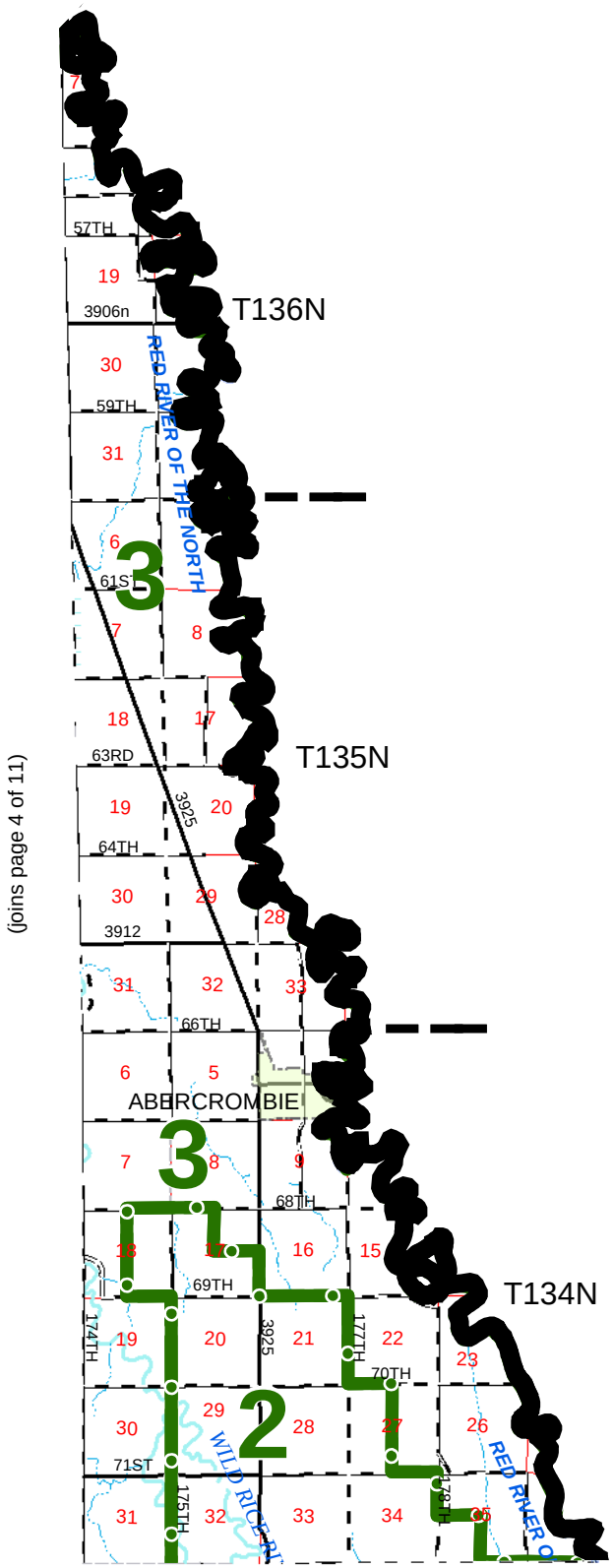
T136N
T135N
T134N
R48W
(joins page 4 of 11)
(joins page 8 of 11)
ABERCROMBIE
RED RIVER OF THE NORTH
WILD RICE RI
RED RIVER O
57TH
59TH
61ST
63RD
64TH
66TH
68TH
69TH
70TH
71ST
174TH
175TH
177TH
3906n
3925
3912
3
3
2

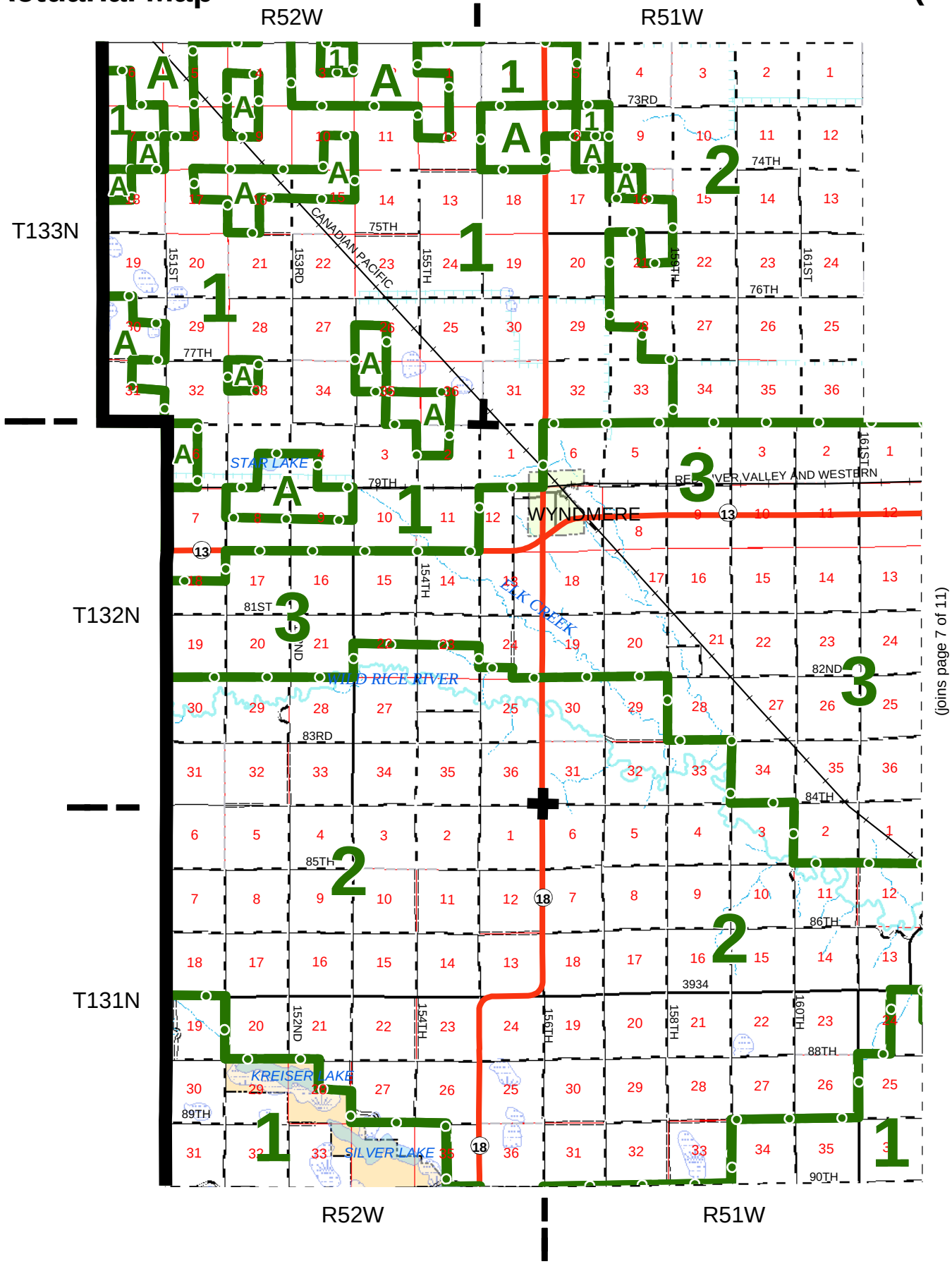
R52W
R51W
T133N
T132N
T131N
CANADIAN PACIFIC
STAR LAKE
WYNDMERE
RED RIVER VALLEY AND WESTERN
OAK CREEK
WILD RICE RIVER
KREISER LAKE
SILVER LAKE
73RD
74TH
75TH
76TH
77TH
79TH
81ST
82ND
83RD
84TH
85TH
86TH
88TH
89TH
90TH
151ST
152ND
153RD
154TH
155TH
156TH
158TH
159TH
160TH
161ST
3934
(joins page 7 of 11)
(joins page 9 of 11)

(joins page 4 of 11)

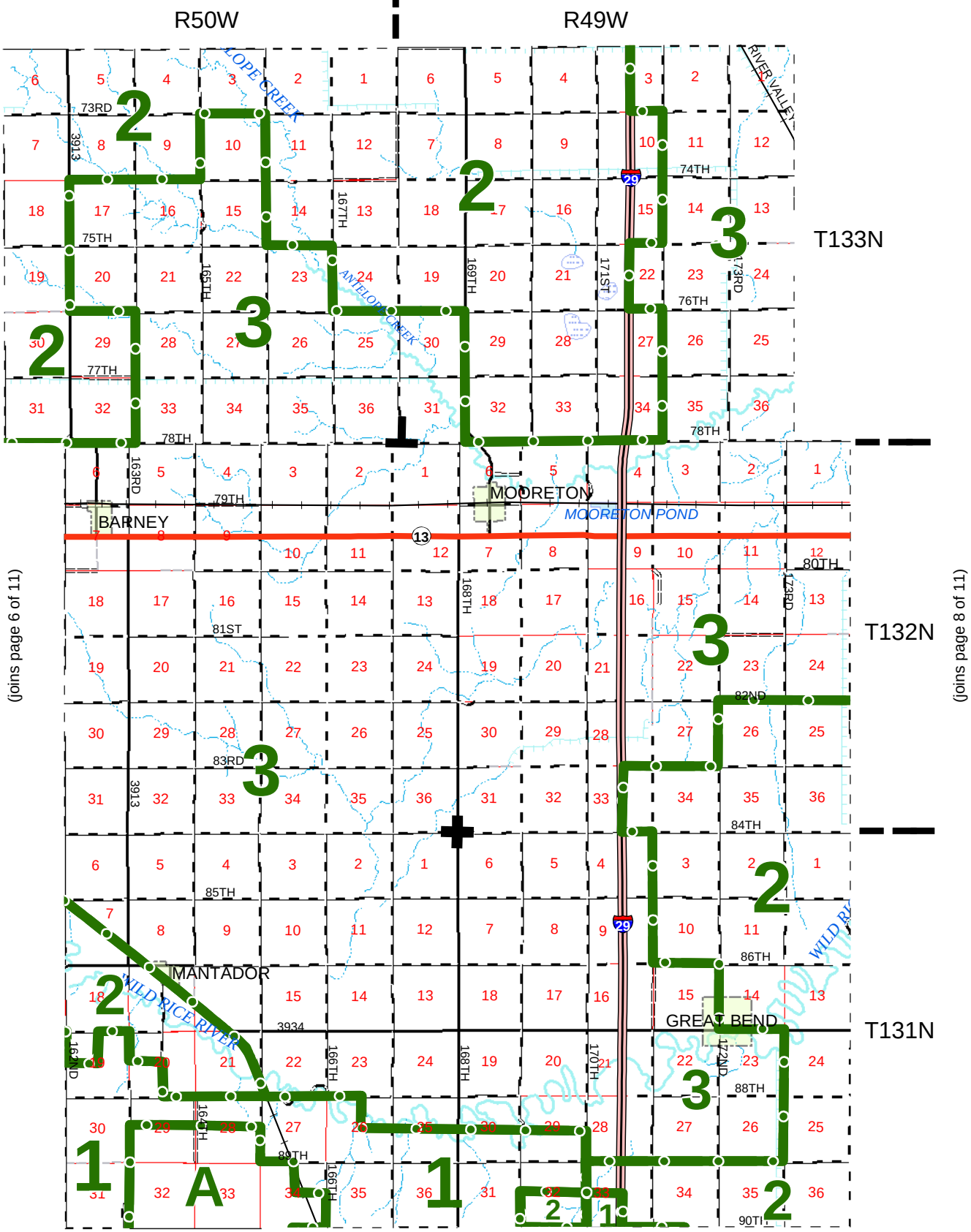

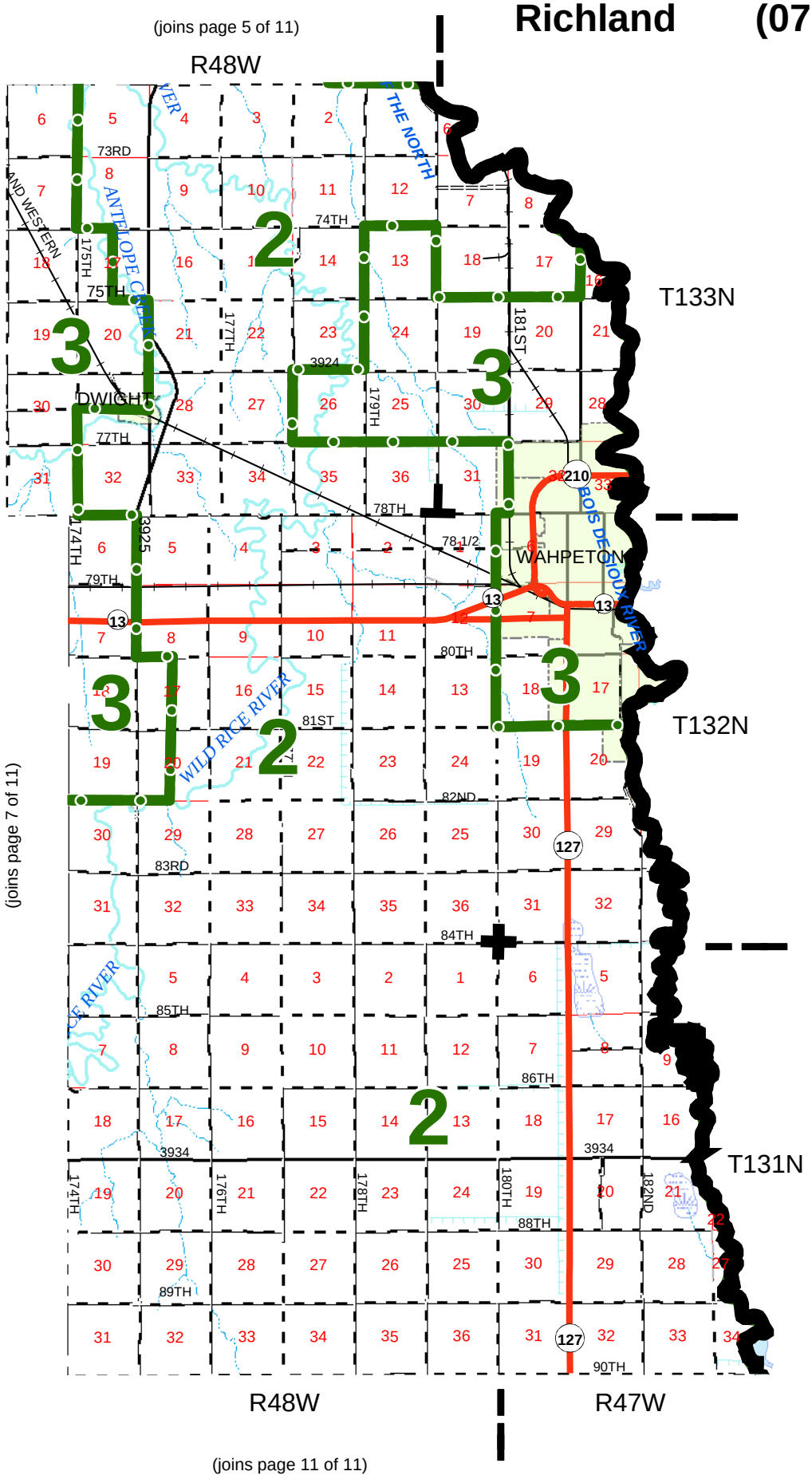
(joins page 5 of 11)
R48W
T133N
T132N
T131N
R48W
R47W
(joins page 7 of 11)
(joins page 11 of 11)
DWIGHT
WAHPETON
ANTELOPE CREEK
WILD RICE RIVER
BOIS DE SIOUX RIVER
73RD
74TH
75TH
77TH
78TH
79TH
80TH
81ST
82ND
83RD
84TH
85TH
86TH
88TH
89TH
90TH
174TH
175TH
176TH
177TH
178TH
179TH
180TH
181ST
182ND
3924
3925
3934
13
127
210

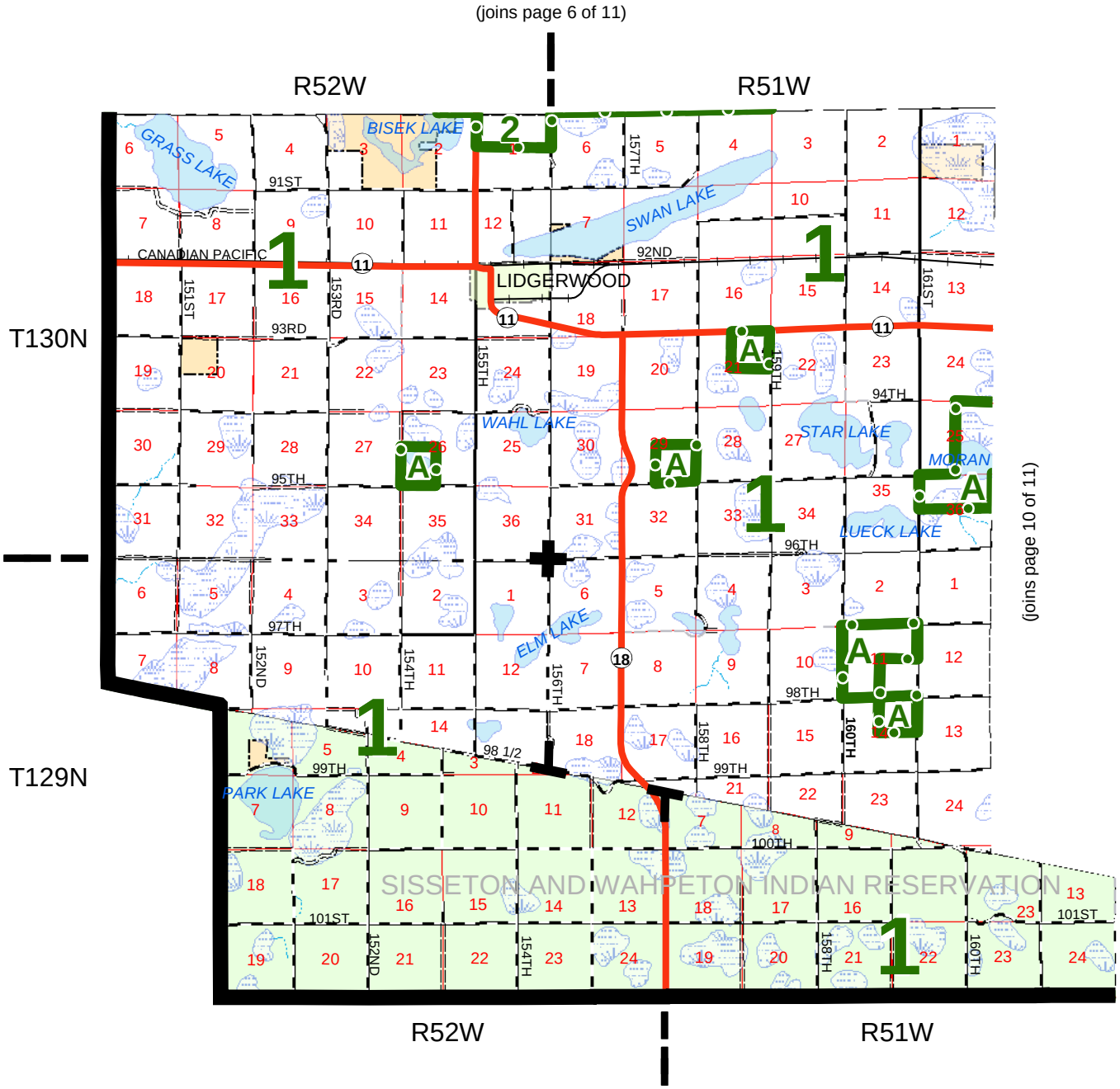
(joins page 6 of 11)
R52W
R51W
T130N
T129N
GRASS LAKE
BISEK LAKE
SWAN LAKE
CANADIAN PACIFIC
LIDGERWOOD
WAHL LAKE
STAR LAKE
MORAN
LUECK LAKE
ELM LAKE
PARK LAKE
91ST
92ND
93RD
94TH
95TH
96TH
97TH
98TH
99TH
100TH
101ST
98 1/2
151ST
152ND
153RD
154TH
155TH
156TH
157TH
158TH
159TH
160TH
161ST
SISSETON AND WAHPETON INDIAN RESERVATION
(joins page 10 of 11)

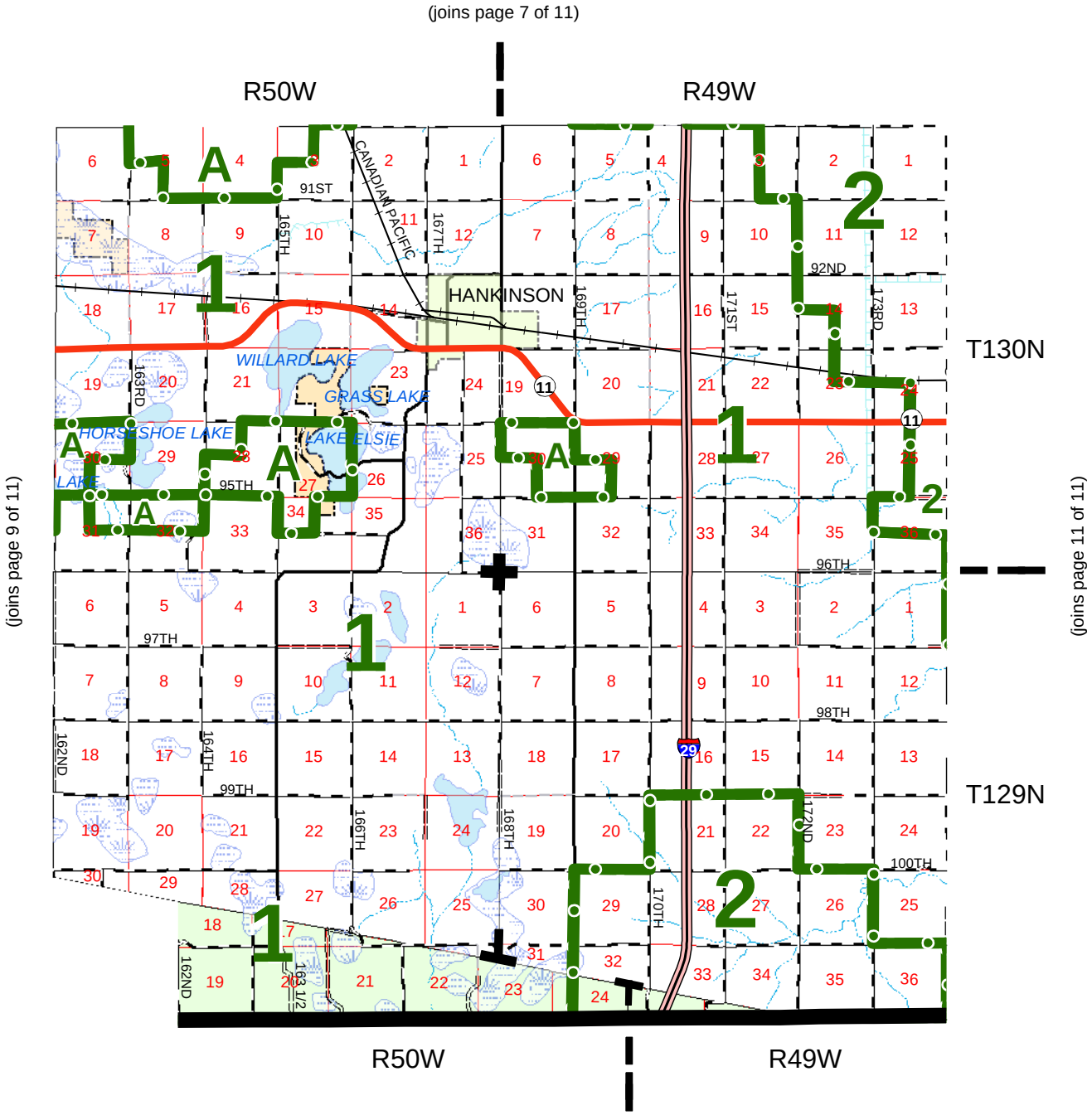
(joins page 7 of 11)
R50W
R49W
T130N
T129N
(joins page 9 of 11)
(joins page 11 of 11)
HANKINSON
WILLARD LAKE
GRASS LAKE
HORSESHOE LAKE
LAKE ELSIE
CANADIAN PACIFIC
91ST
92ND
95TH
96TH
97TH
98TH
99TH
100TH
162ND
163RD
163 1/2
164TH
165TH
166TH
167TH
168TH
169TH
170TH
171ST
172ND
173RD
11
29

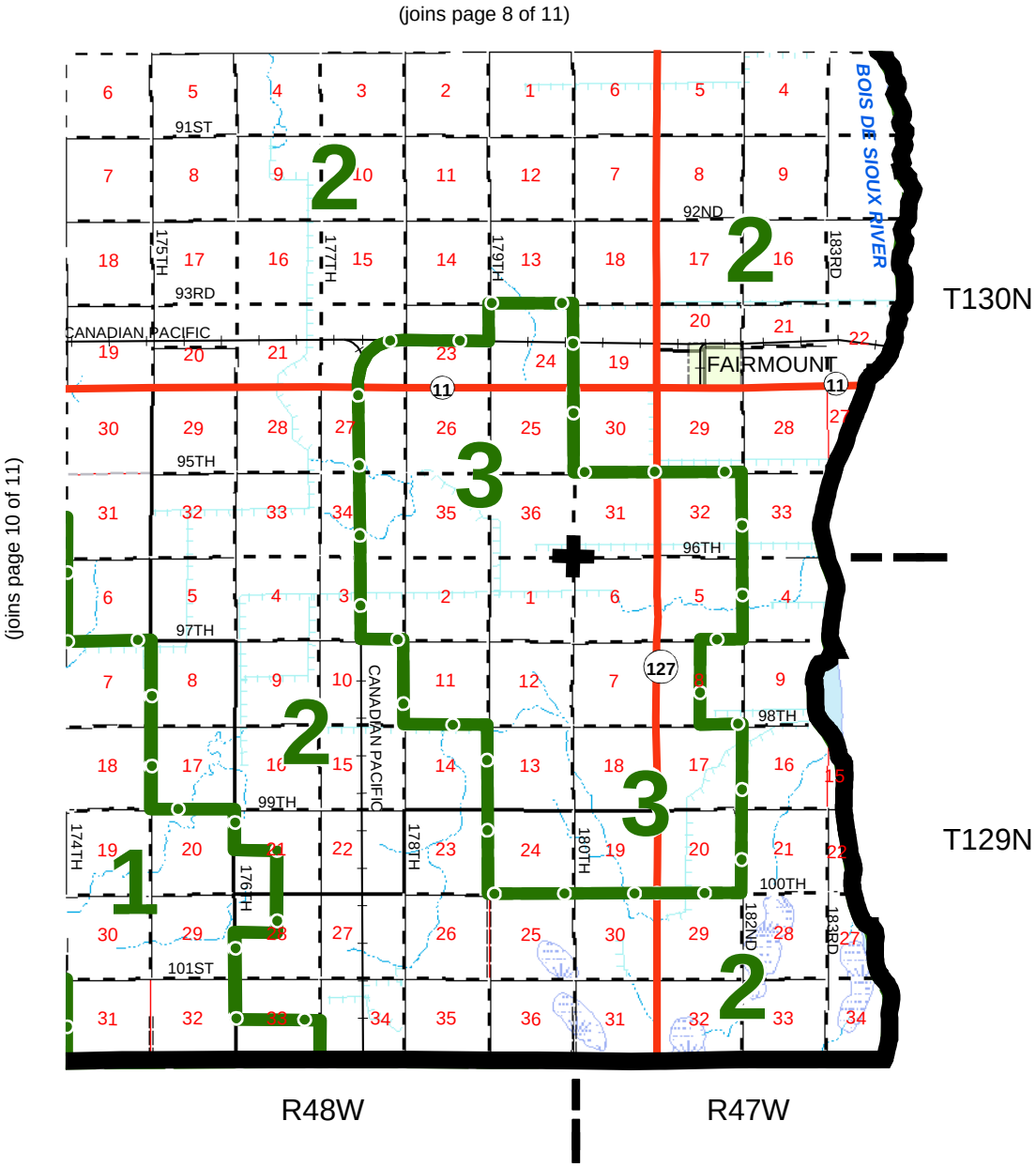
(joins page 8 of 11)
(joins page 10 of 11)
BOIS DE SIOUX RIVER
FAIRMOUNT
CANADIAN PACIFIC
91ST
92ND
93RD
95TH
96TH
97TH
98TH
99TH
100TH
101ST
174TH
175TH
176TH
177TH
178TH
179TH
180TH
182ND
183RD
11
127
T130N
T129N
R48W
R47W