Map Index

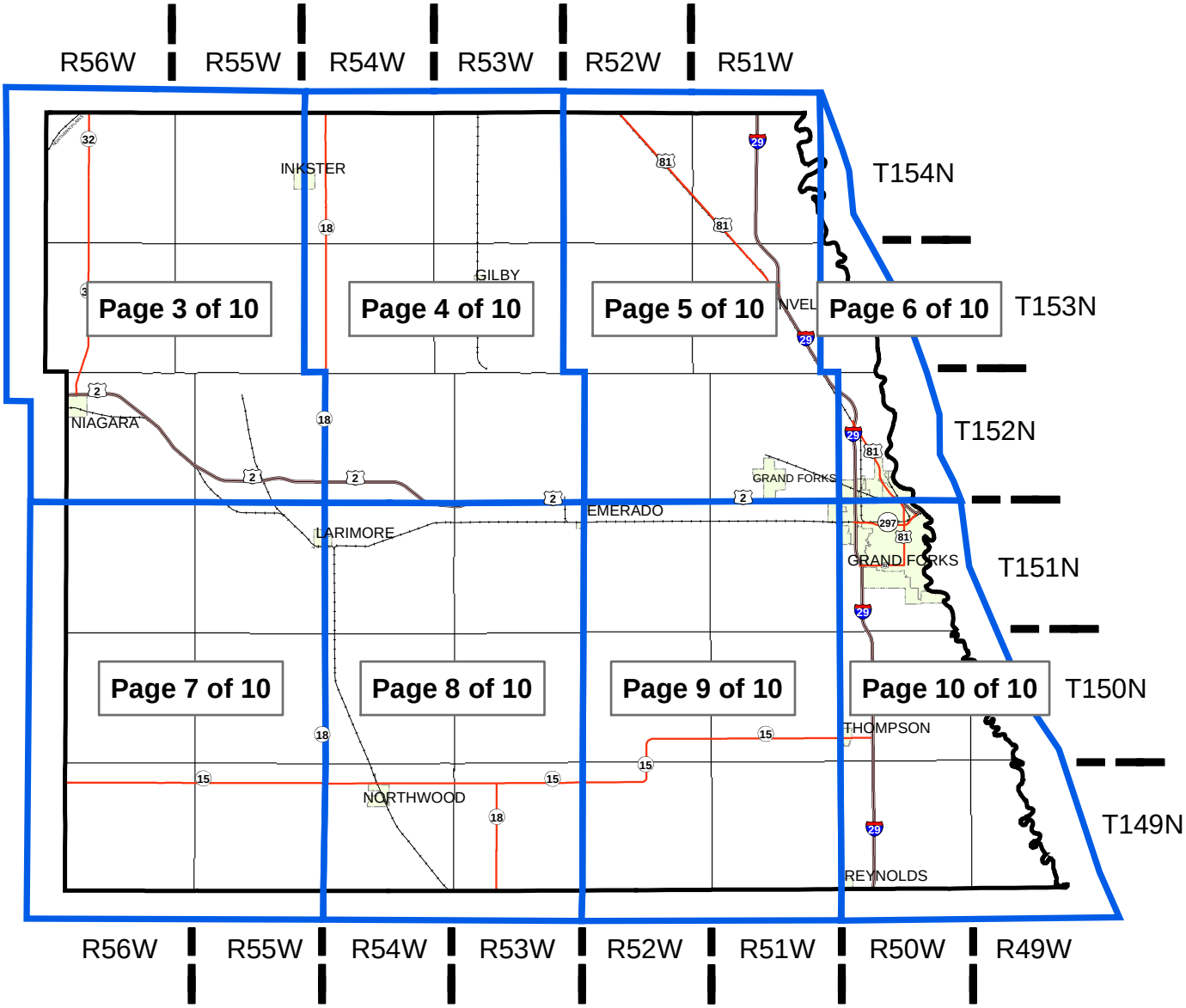
R56W
R55W
R54W
R53W
R52W
R51W
R50W
R49W
T154N
T153N
T152N
T151N
T150N
T149N
Page 3 of 10
Page 4 of 10
Page 5 of 10
Page 6 of 10
Page 7 of 10
Page 8 of 10
Page 9 of 10
Page 10 of 10
INKSTER
GILBY
NIAGARA
LARIMORE
EMERADO
GRAND FORKS
THOMPSON
NORTHWOOD
REYNOLDS

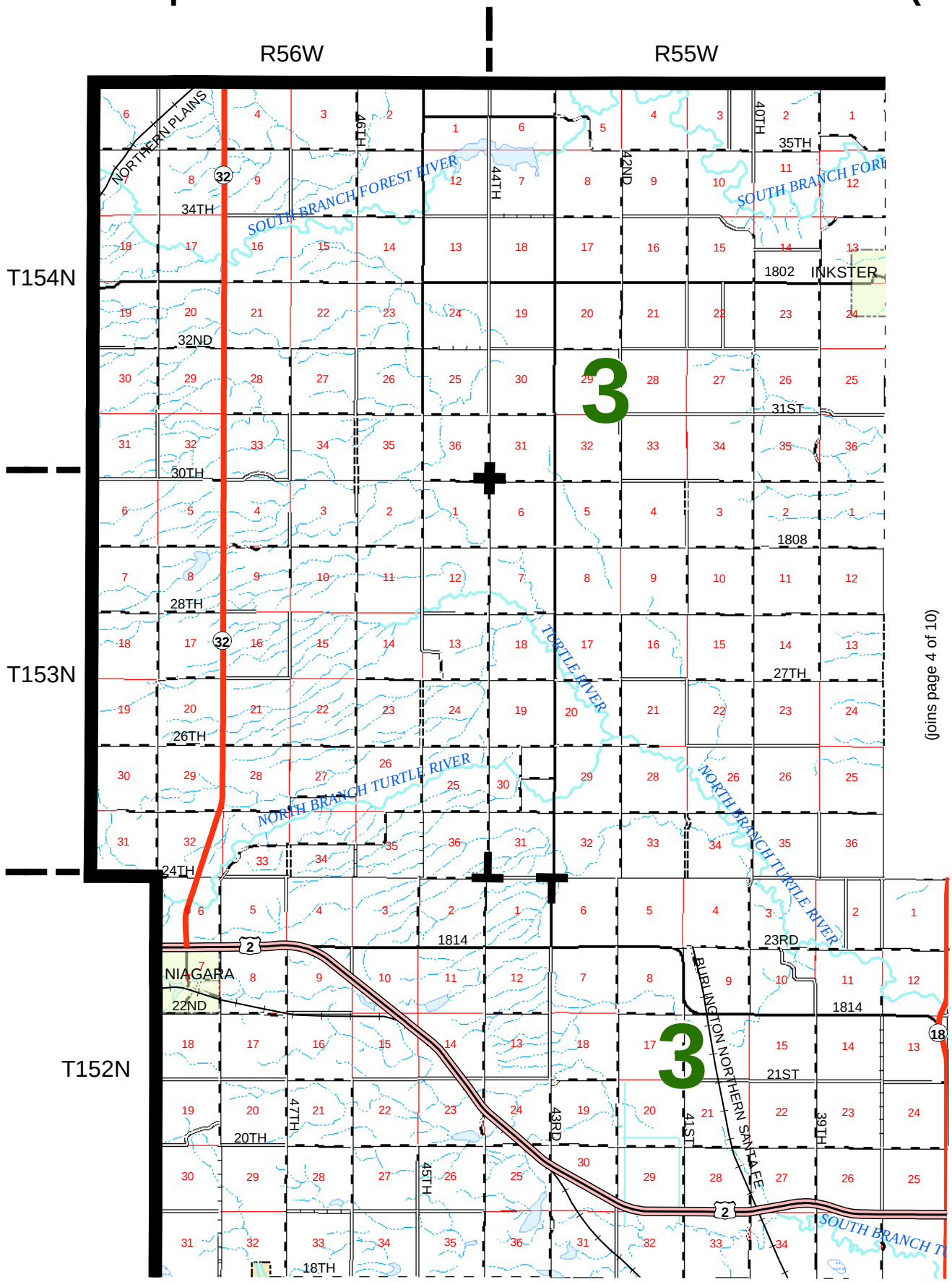
R56W
R55W
T154N
T153N
T152N
NORTHERN PLAINS
SOUTH BRANCH FOREST RIVER
SOUTH BRANCH FORE
TURTLE RIVER
NORTH BRANCH TURTLE RIVER
NORTH BRANCH TURTLE RIVER
SOUTH BRANCH T
INKSTER
NIAGARA
BURLINGTON NORTHERN SANTA FE
34TH
35TH
32ND
31ST
30TH
28TH
27TH
26TH
24TH
23RD
22ND
21ST
20TH
18TH
46TH
44TH
42ND
40TH
47TH
45TH
43RD
41ST
39TH
1802
1808
1814
1814
3
3
(joins page 4 of 10)
(joins page 7 of 10)

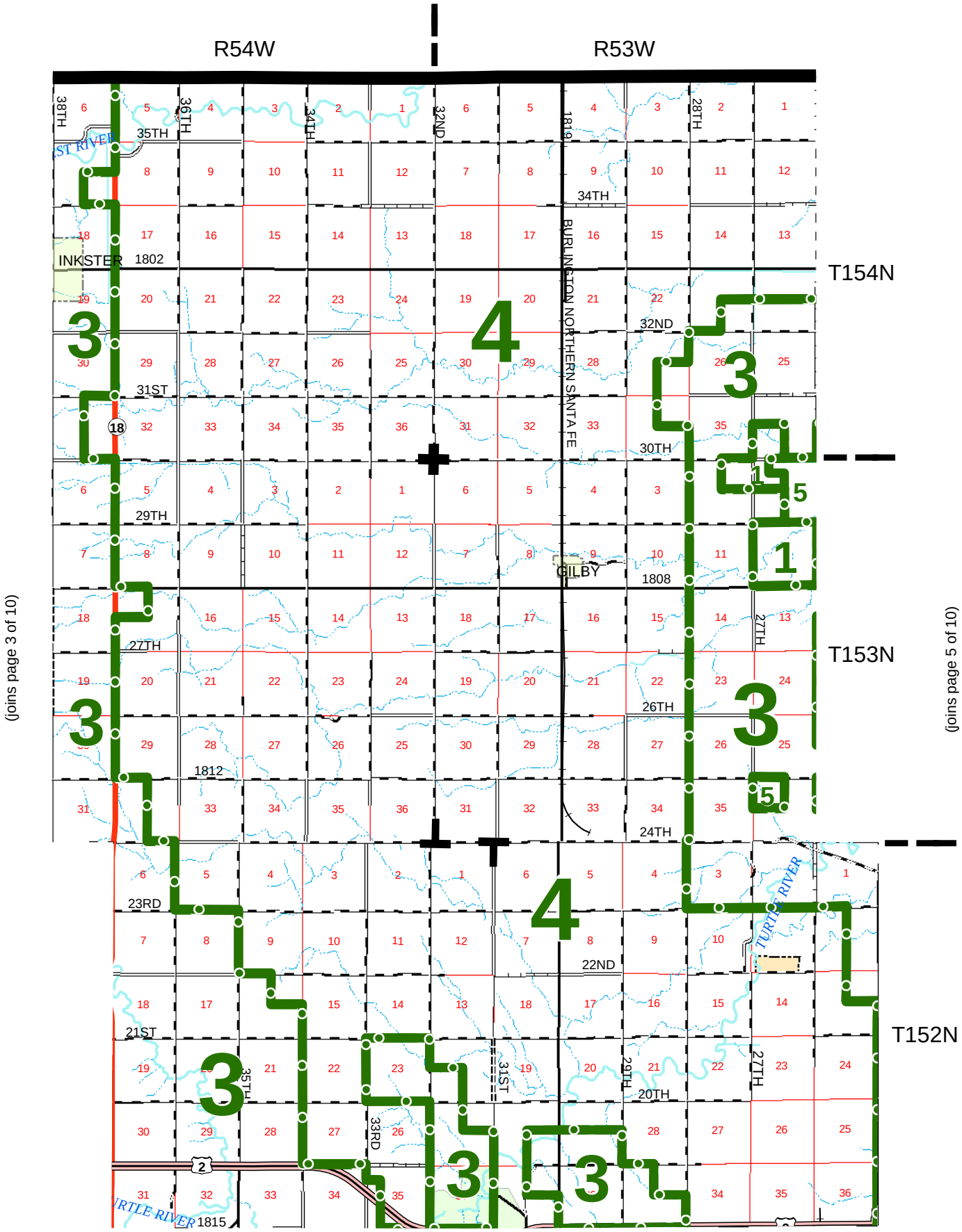
R54W
R53W
T154N
T153N
T152N
(joins page 3 of 10)
(joins page 5 of 10)
(joins page 8 of 10)
INKSTER
1802
GILBY
1808
1812
1815
BURLINGTON NORTHERN SANTA FE
TURTLE RIVER
38TH
36TH
34TH
32ND
28TH
35TH
34TH
32ND
31ST
30TH
29TH
27TH
26TH
24TH
23RD
22ND
21ST
20TH
35TH
33RD
31ST
29TH
27TH
4
3
5
1

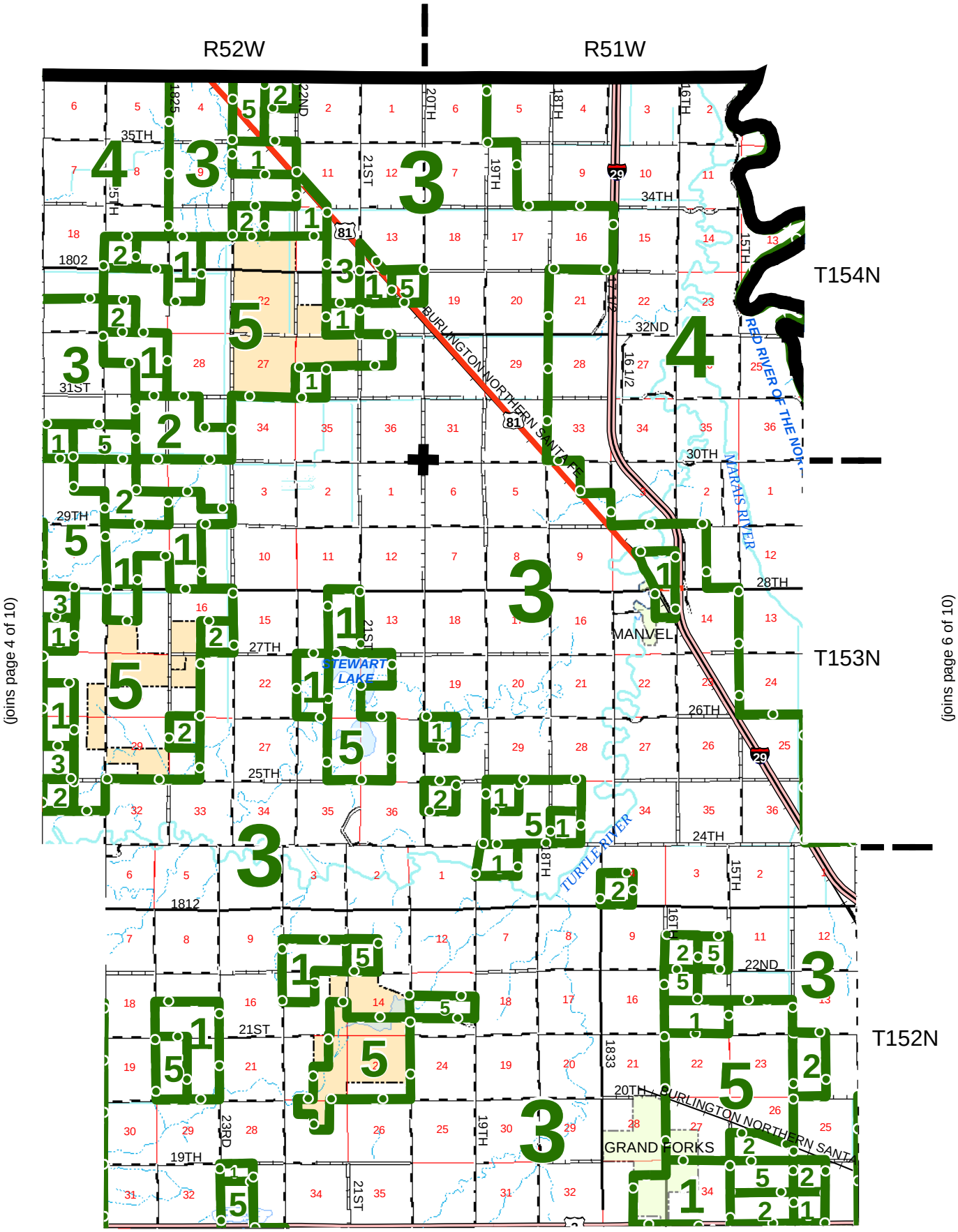
R52W
R51W
T154N
T153N
T152N
(joins page 4 of 10)
(joins page 6 of 10)
(joins page 9 of 10)
35TH
34TH
32ND
31ST
30TH
29TH
28TH
27TH
26TH
25TH
24TH
22ND
21ST
20TH
19TH
18TH
16TH
15TH
1825
1802
1812
1833
23RD
BURLINGTON NORTHERN SANTA FE
RED RIVER OF THE NORTH
MARAIS RIVER
TURTLE RIVER
STEWART LAKE
MANVEL
GRAND FORKS
16 1/2
17 1/2

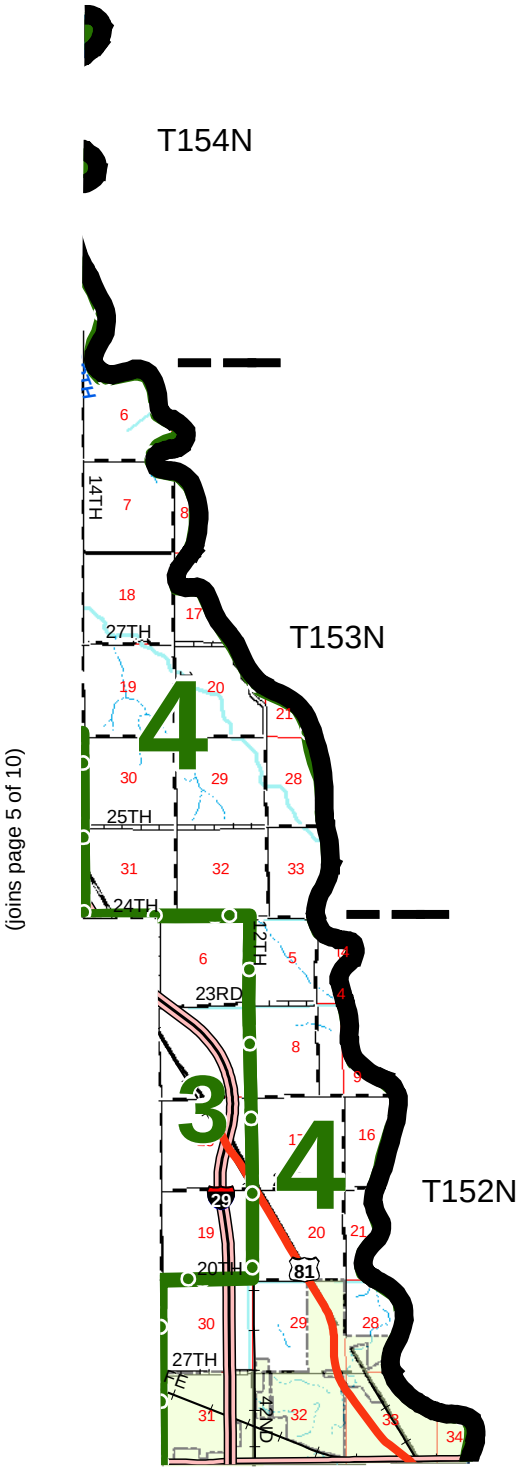
T154N
T153N
T152N
R50W
(joins page 5 of 10)
(joins page 10 of 10)
14TH
27TH
25TH
24TH
23RD
12TH
20TH
27TH
42ND
29
81
4
3
4

(joins page 3 of 10)

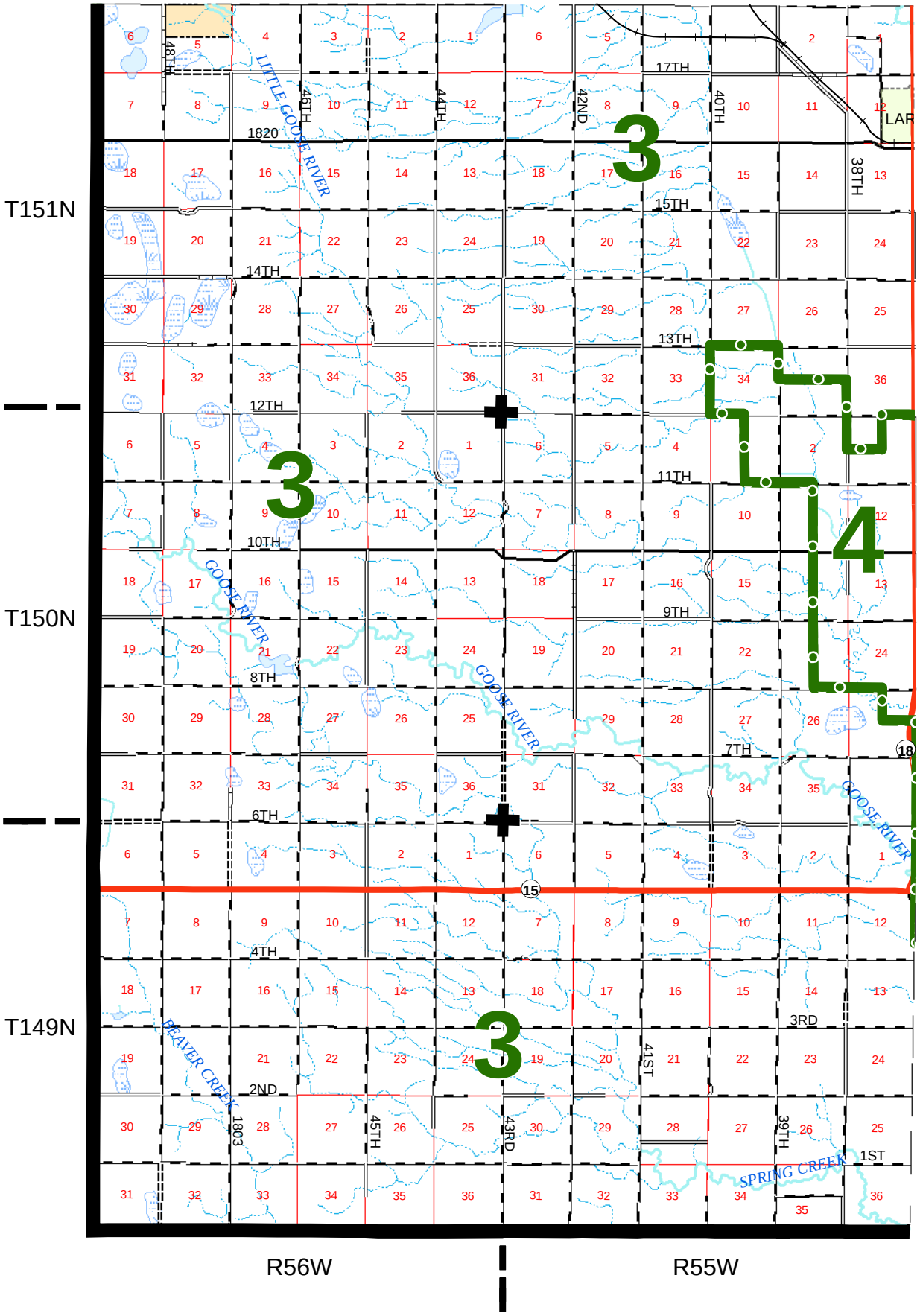

(joins page 8 of 10)

(joins page 4 of 10)

(joins page 7 of 10)

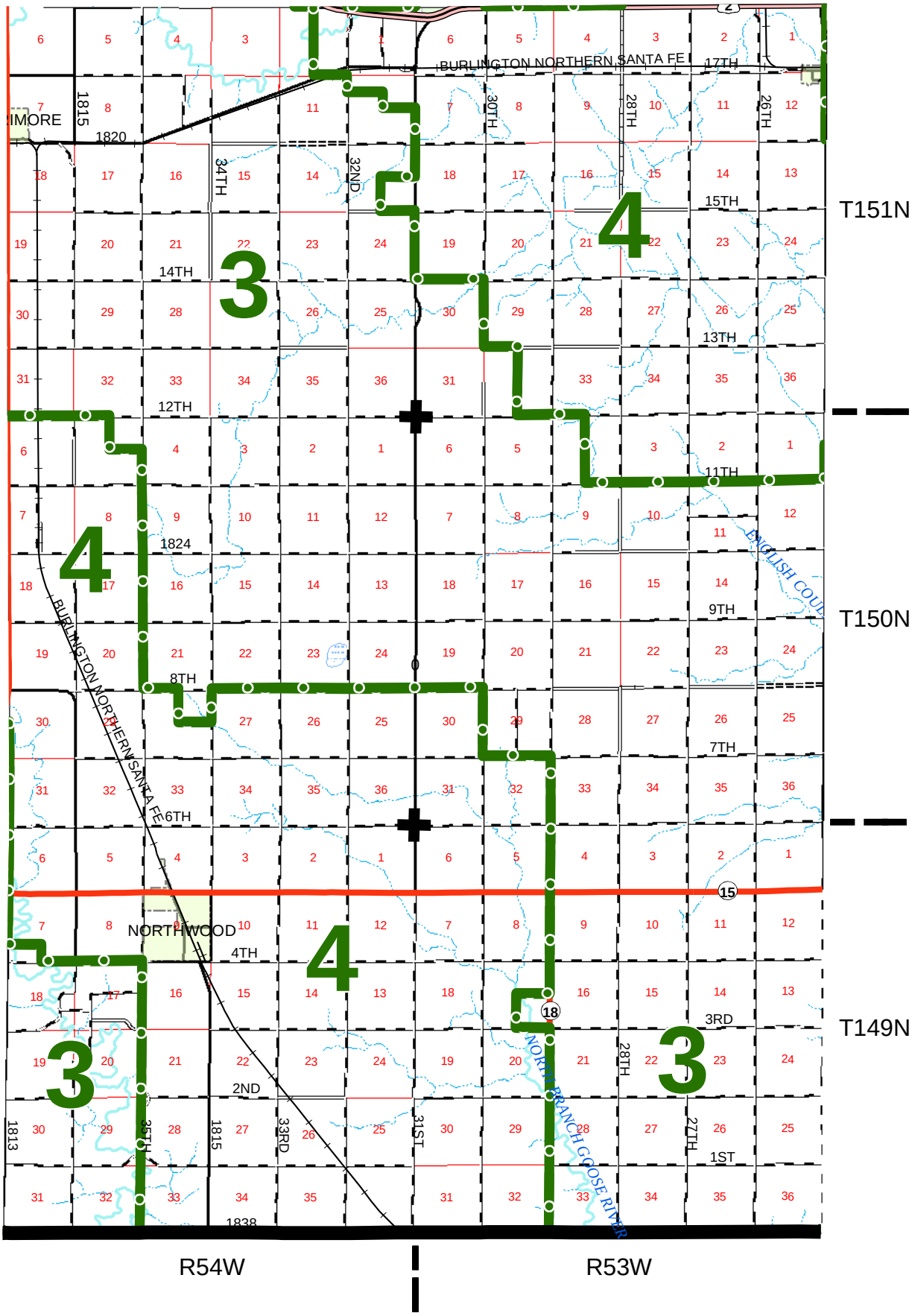

(joins page 9 of 10)

(joins page 5 of 10)

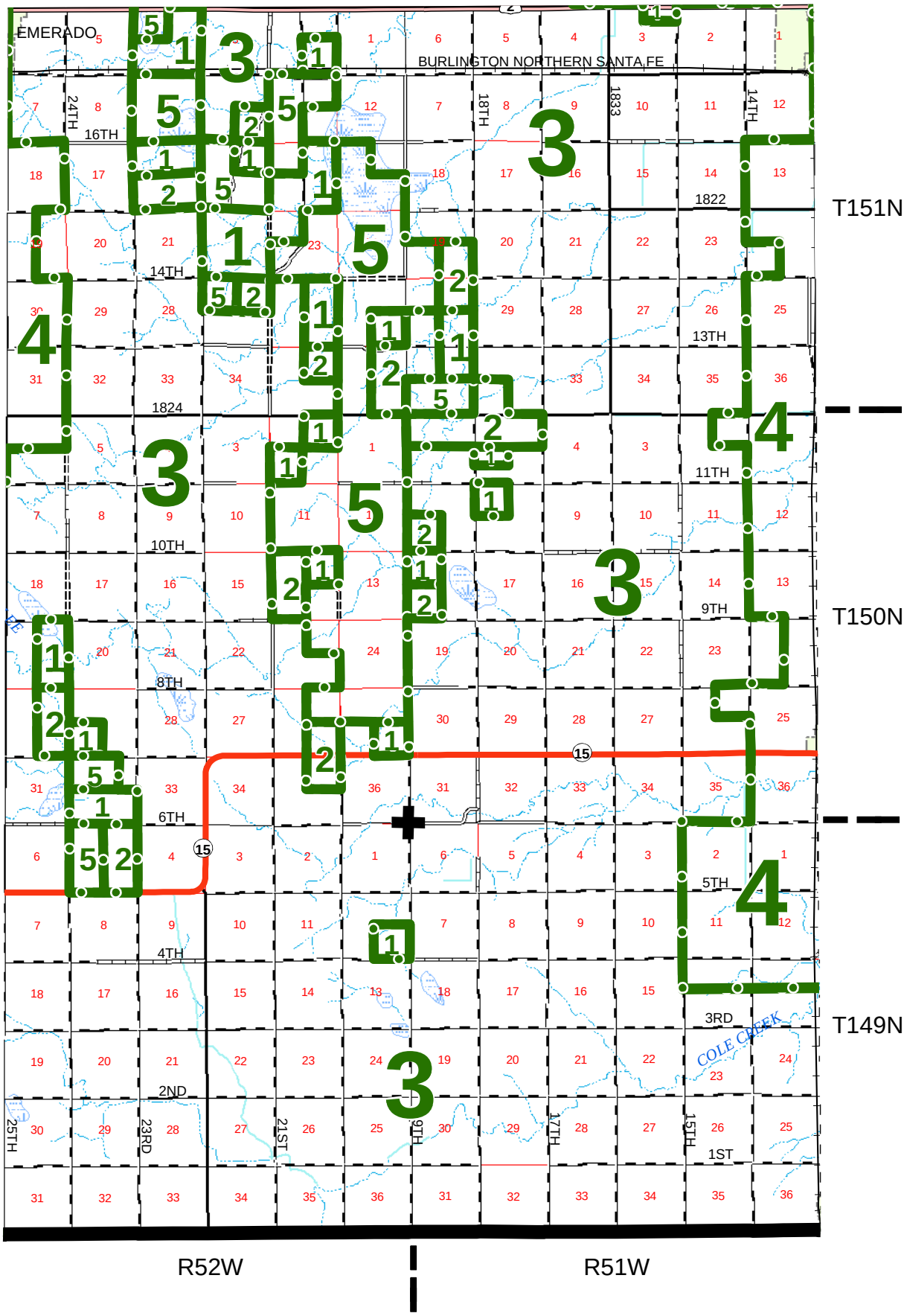

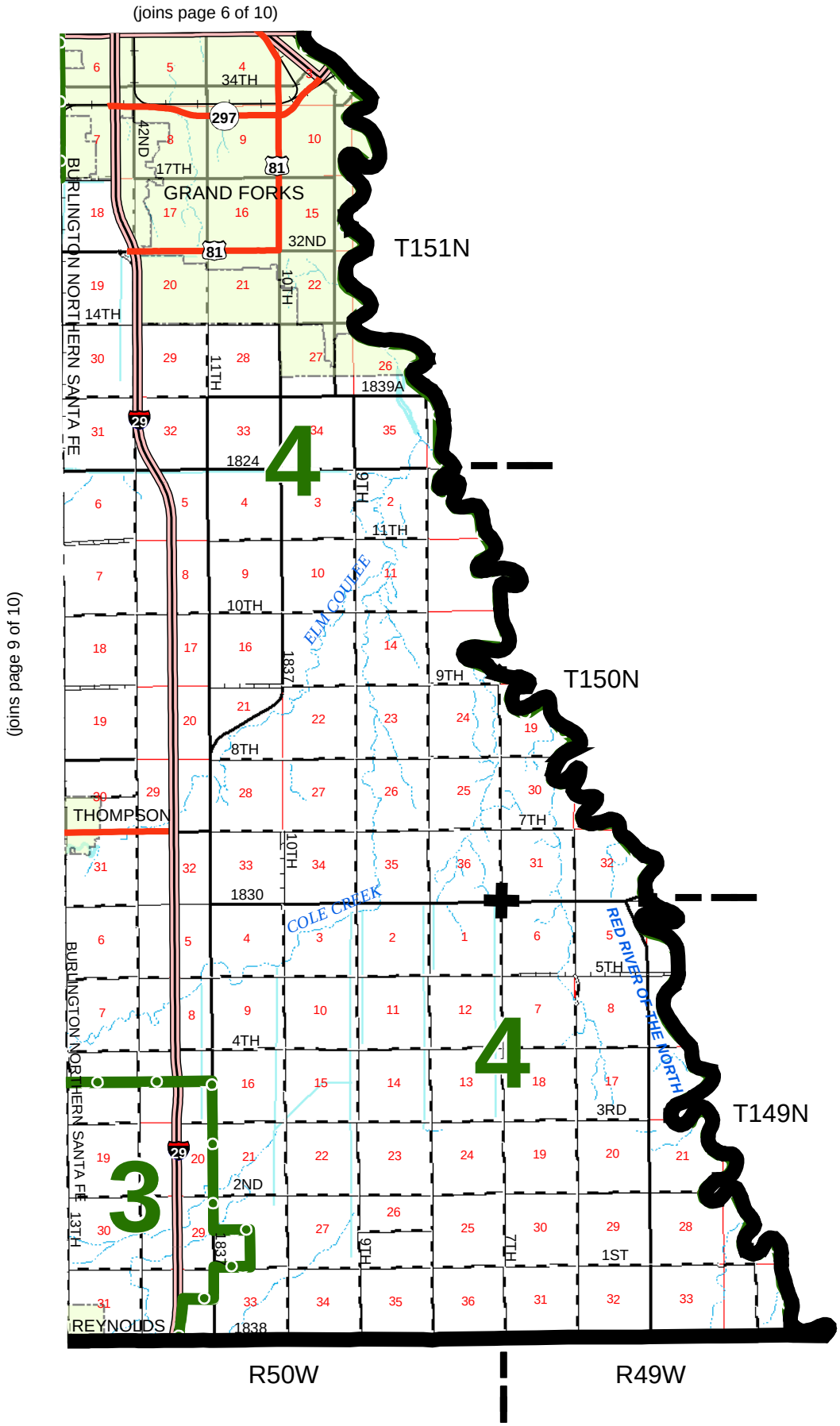
(joins page 6 of 10)
(joins page 9 of 10)
34TH
297
42ND
17TH
81
GRAND FORKS
32ND
T151N
14TH
10TH
11TH
1839A
29
1824
4
9TH
11TH
10TH
ELM COULEE
1837
9TH
T150N
8TH
THOMPSON
7TH
10TH
1830
COLE CREEK
RED RIVER OF THE NORTH
5TH
4TH
4
3RD
T149N
2ND
3
13TH
1838
9TH
7TH
1ST
REYNOLDS
BURLINGTON NORTHERN SANTA FE
R50W
R49W