Map Index

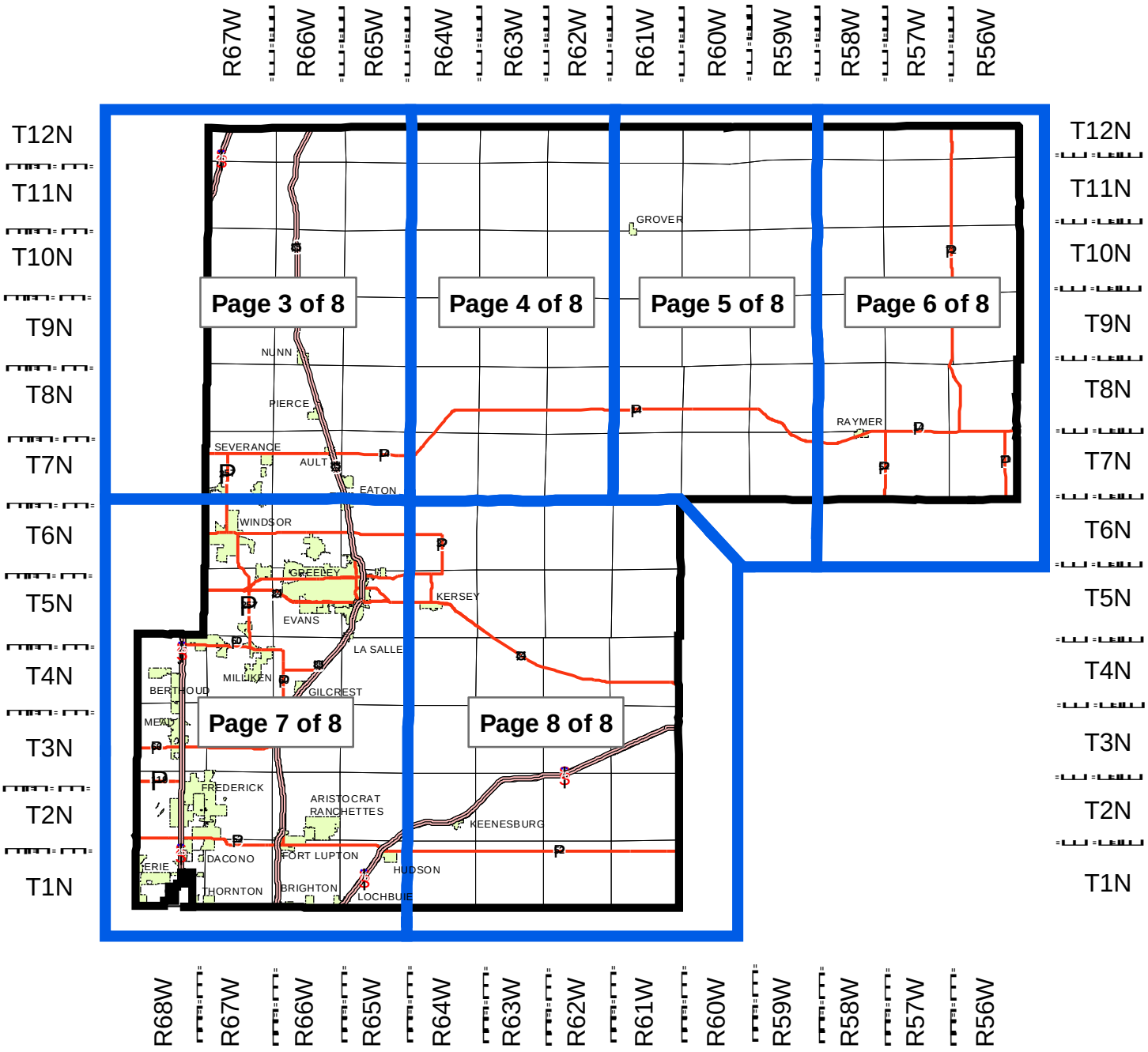
R67W
R66W
R65W
R64W
R63W
R62W
R61W
R60W
R59W
R58W
R57W
R56W
T12N
T11N
T10N
T9N
T8N
T7N
T6N
T5N
T4N
T3N
T2N
T1N
Page 3 of 8
Page 4 of 8
Page 5 of 8
Page 6 of 8
Page 7 of 8
Page 8 of 8
GROVER
NUNN
PIERCE
SEVERANCE
AULT
EATON
RAYMER
WINDSOR
GREELEY
KERSEY
EVANS
LA SALLE
MILLIKEN
GILCREST
BERTHOUD
MEAD
FREDERICK
ARISTOCRAT RANCHETTES
KEENESBURG
ERIE
DACONO
FORT LUPTON
HUDSON
THORNTON
BRIGHTON
LOCHBUIE
R68W

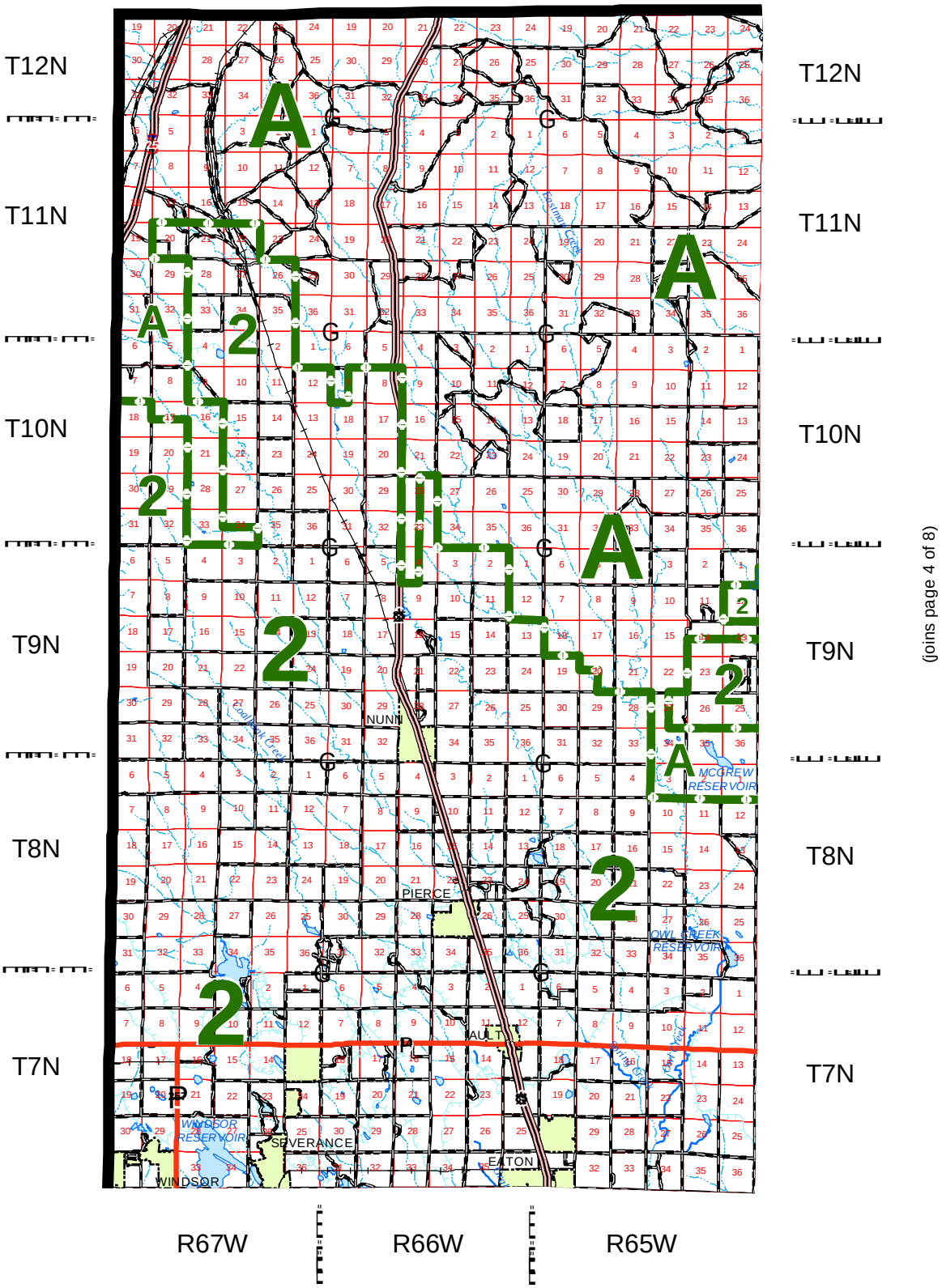

RMA Area Line

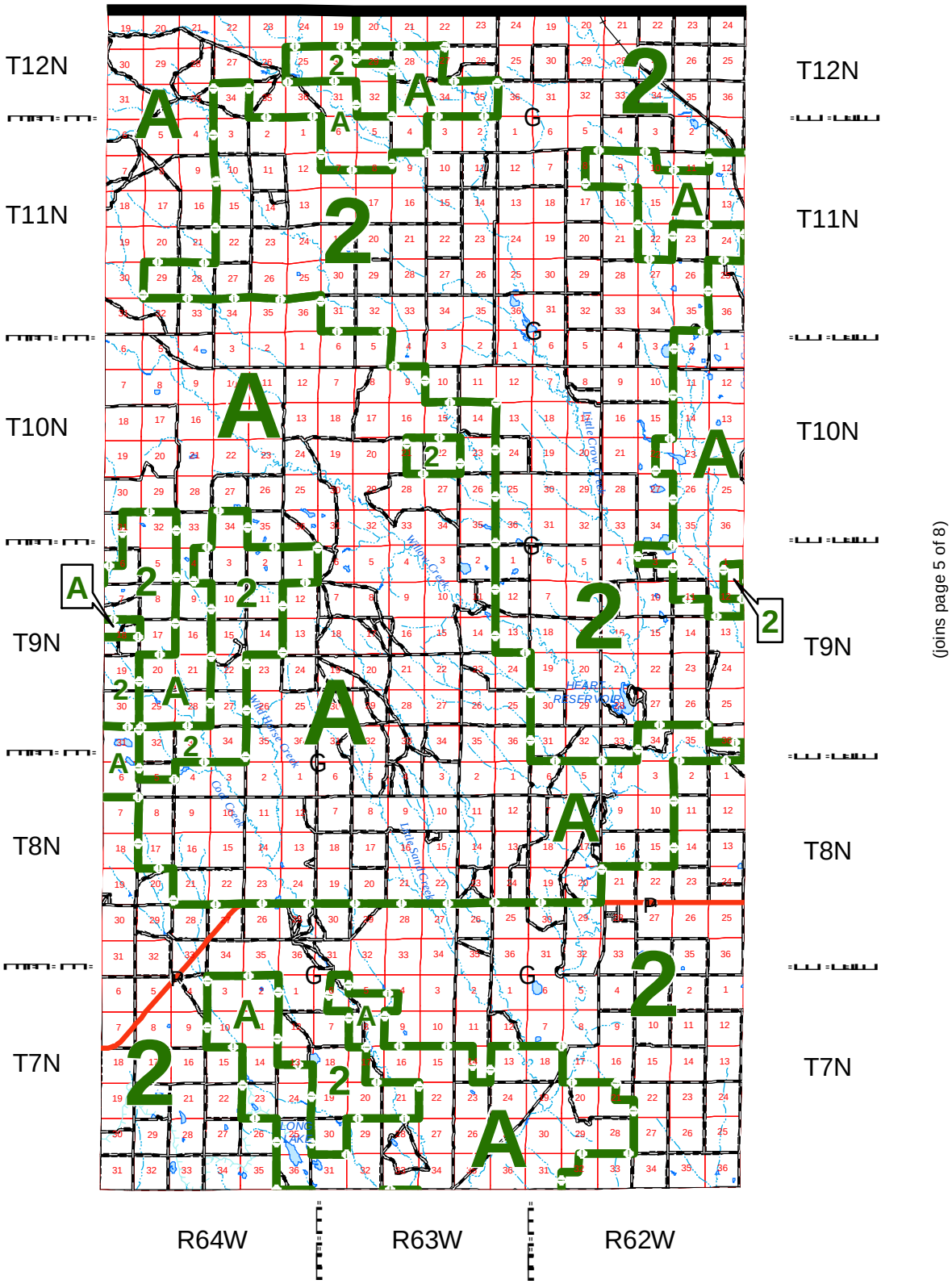
T12N
T11N
T10N
T9N
T8N
T7N
R64W
R63W
R62W
(joins page 3 of 8)
(joins page 5 of 8)
(joins page 8 of 8)
RMA Area Line

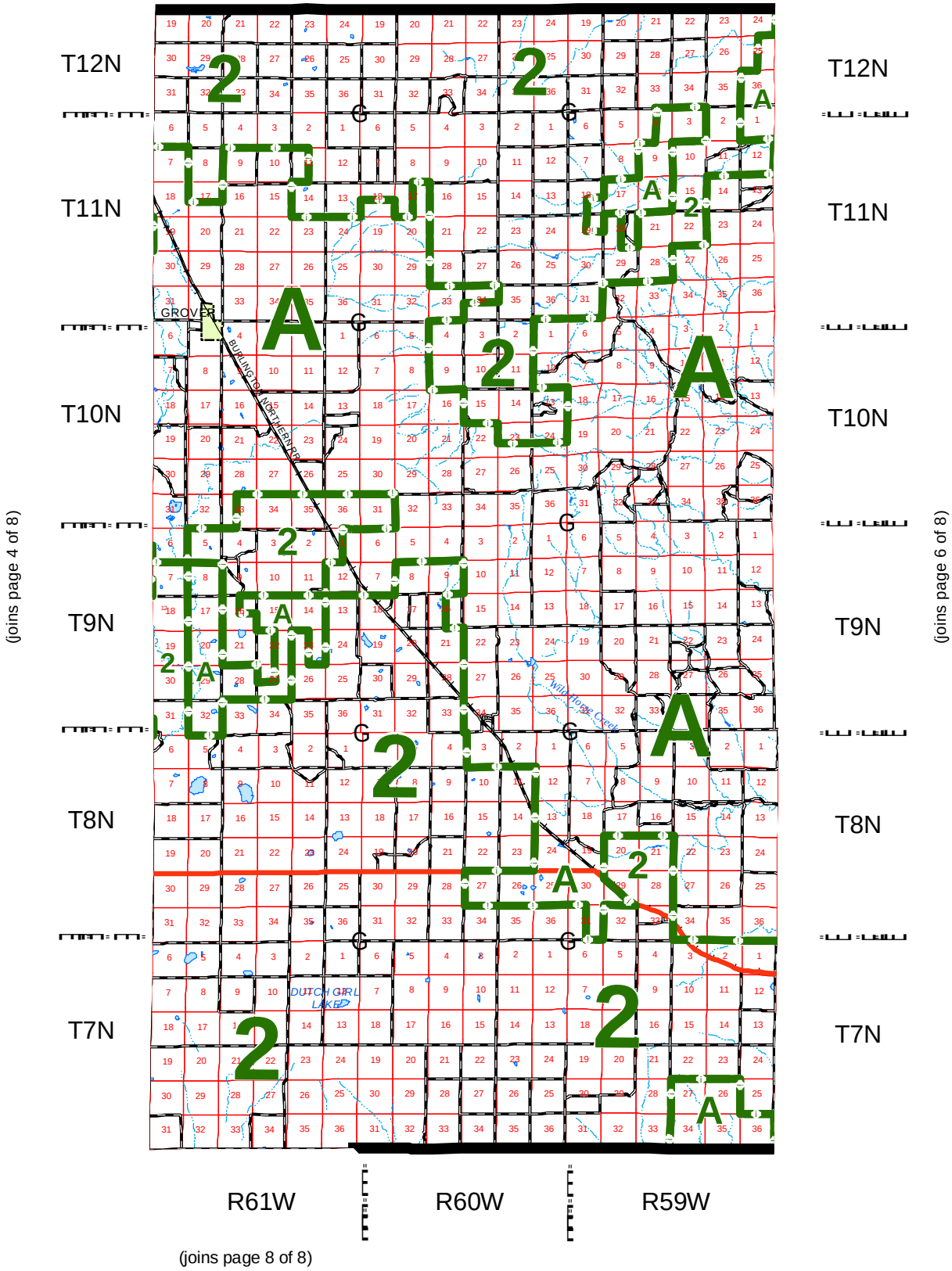
T12N
T11N
T10N
T9N
T8N
T7N
R61W
R60W
R59W
(joins page 4 of 8)
(joins page 6 of 8)
(joins page 8 of 8)
GROVER
BURLINGTON NORTHERN RR
Willow Creek
DUTCH GIRL LAKE
RMA Area Line

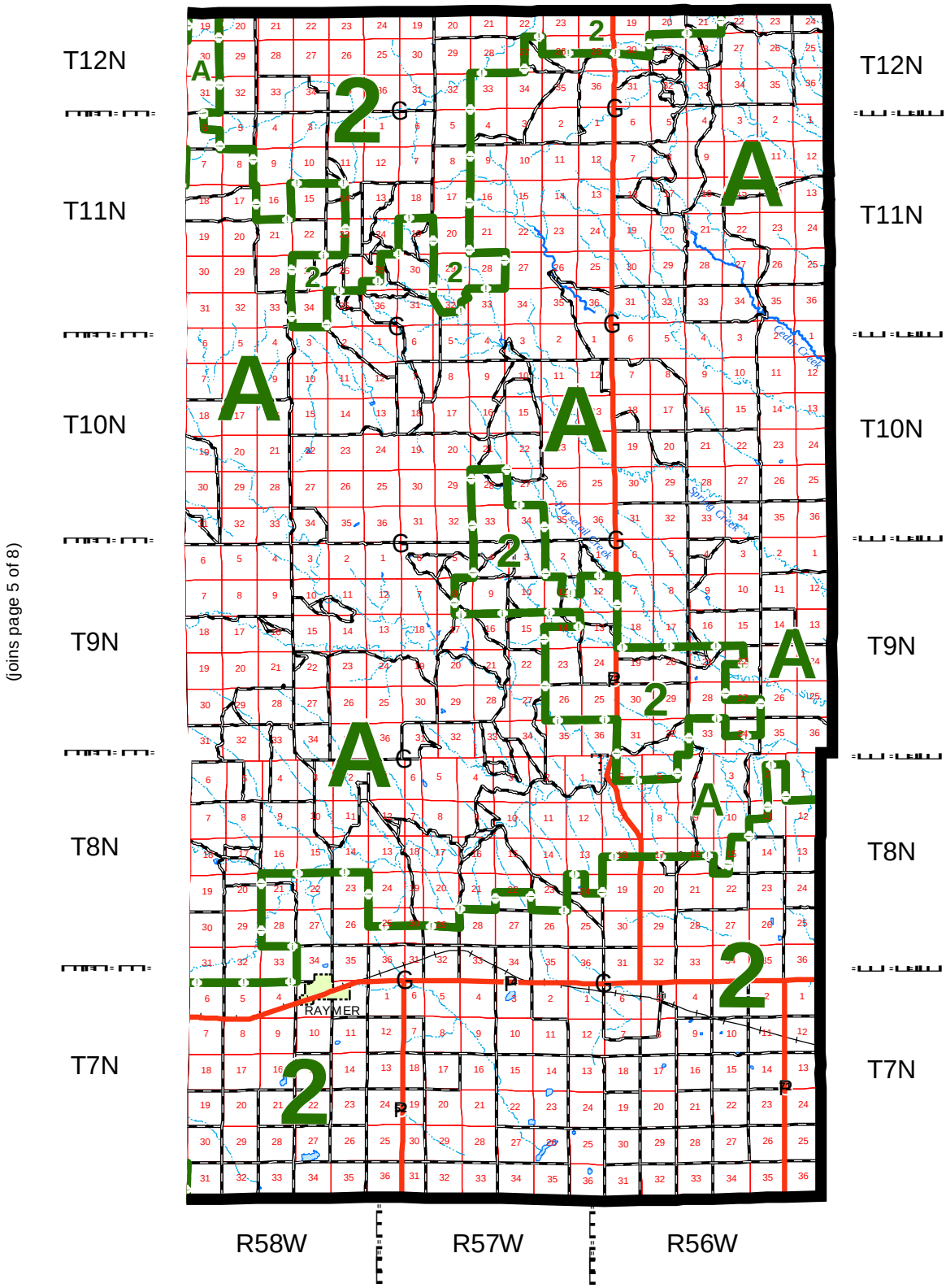

RMA Area Line

FCI-33
Actuarial Map

(joins page 3 of 8)

Colorado (08)
Weld (123)

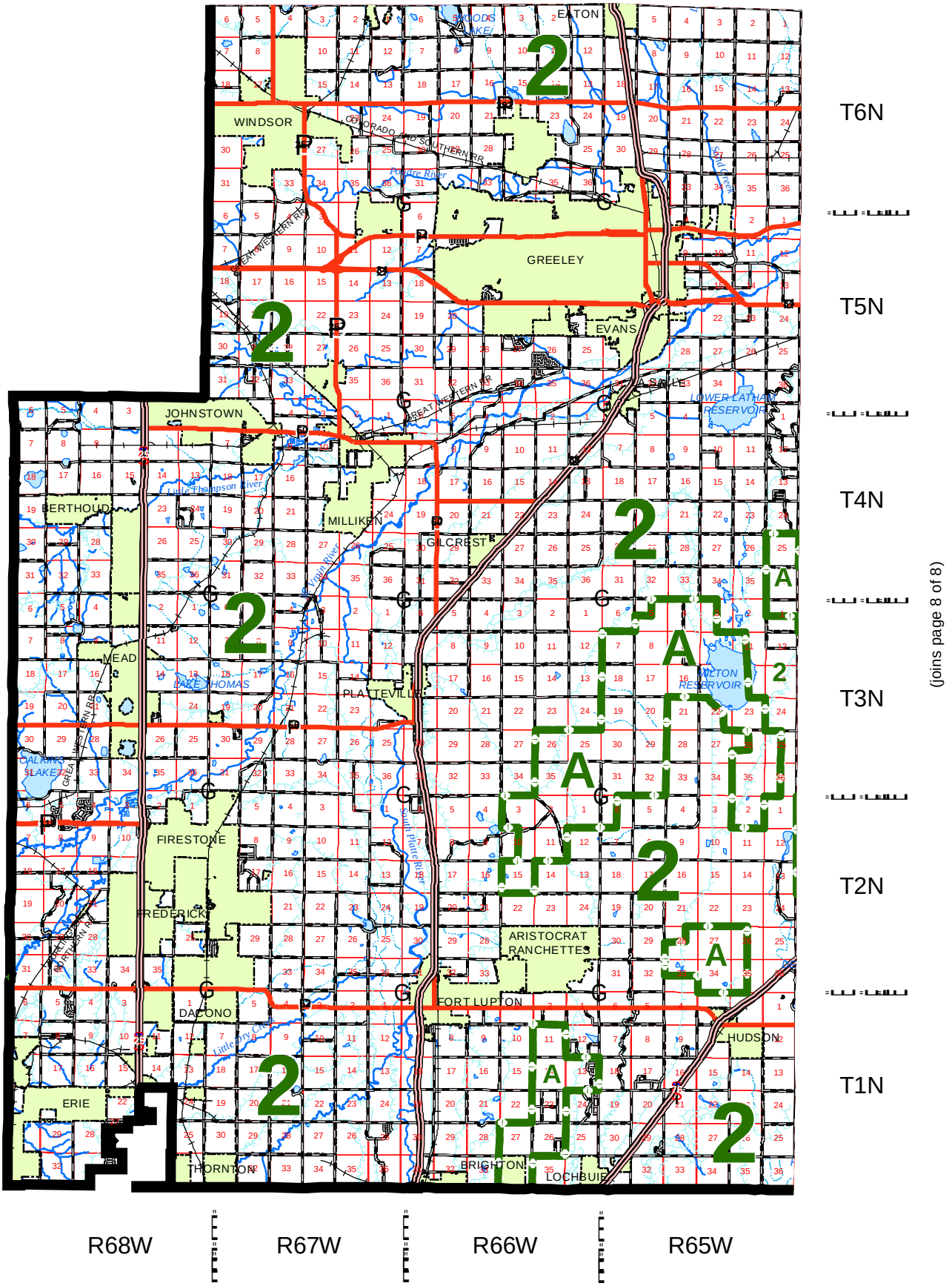

RMA Area Line

FCI-33
Actuarial Map

Colorado (08)
Weld (123)

(joins page 4 of 8)

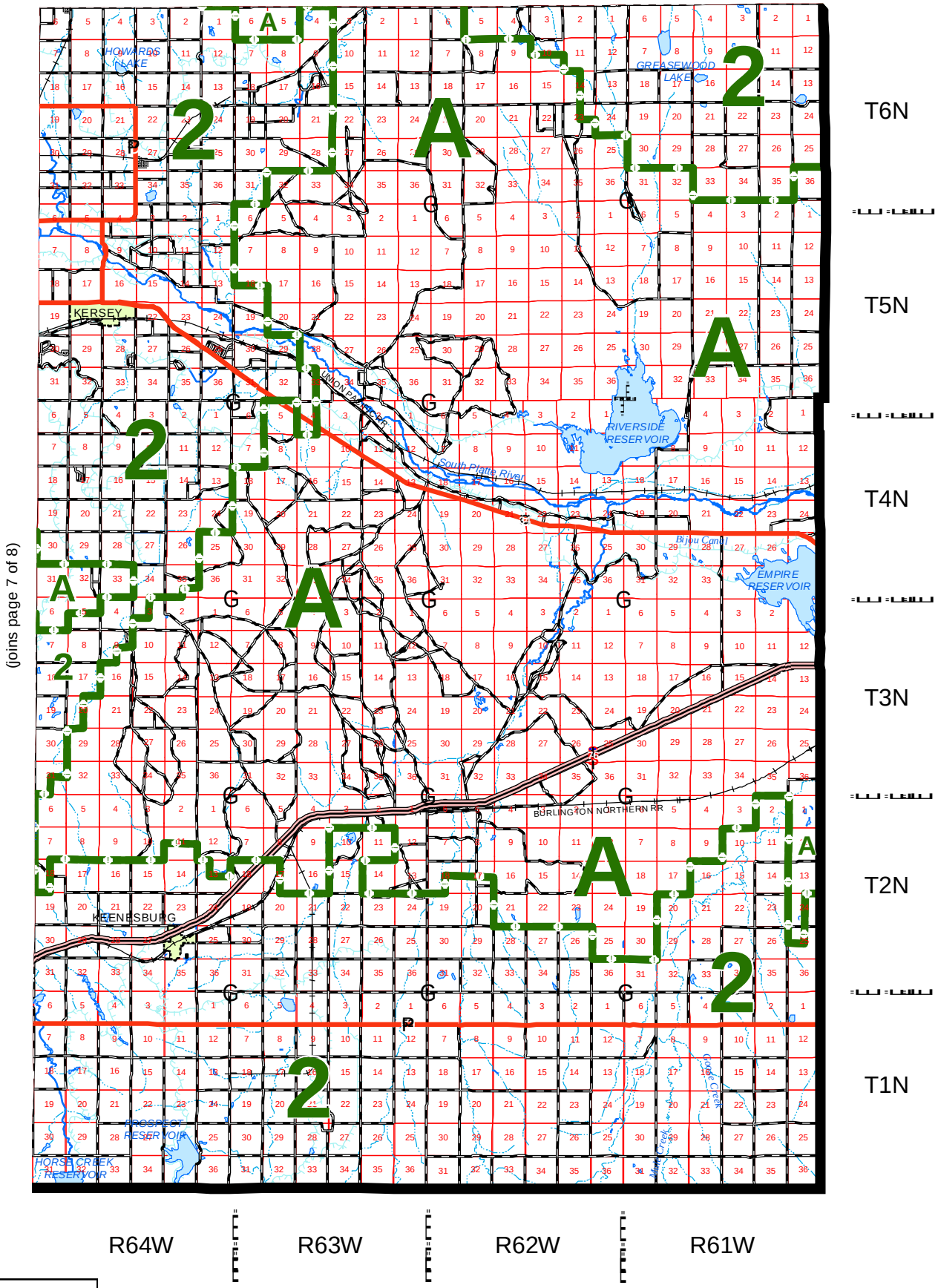

RMA Area Line

Approved: Topeka Regional Office **Date: 07/15/2008** **Page: 8 of 8**