Map Index

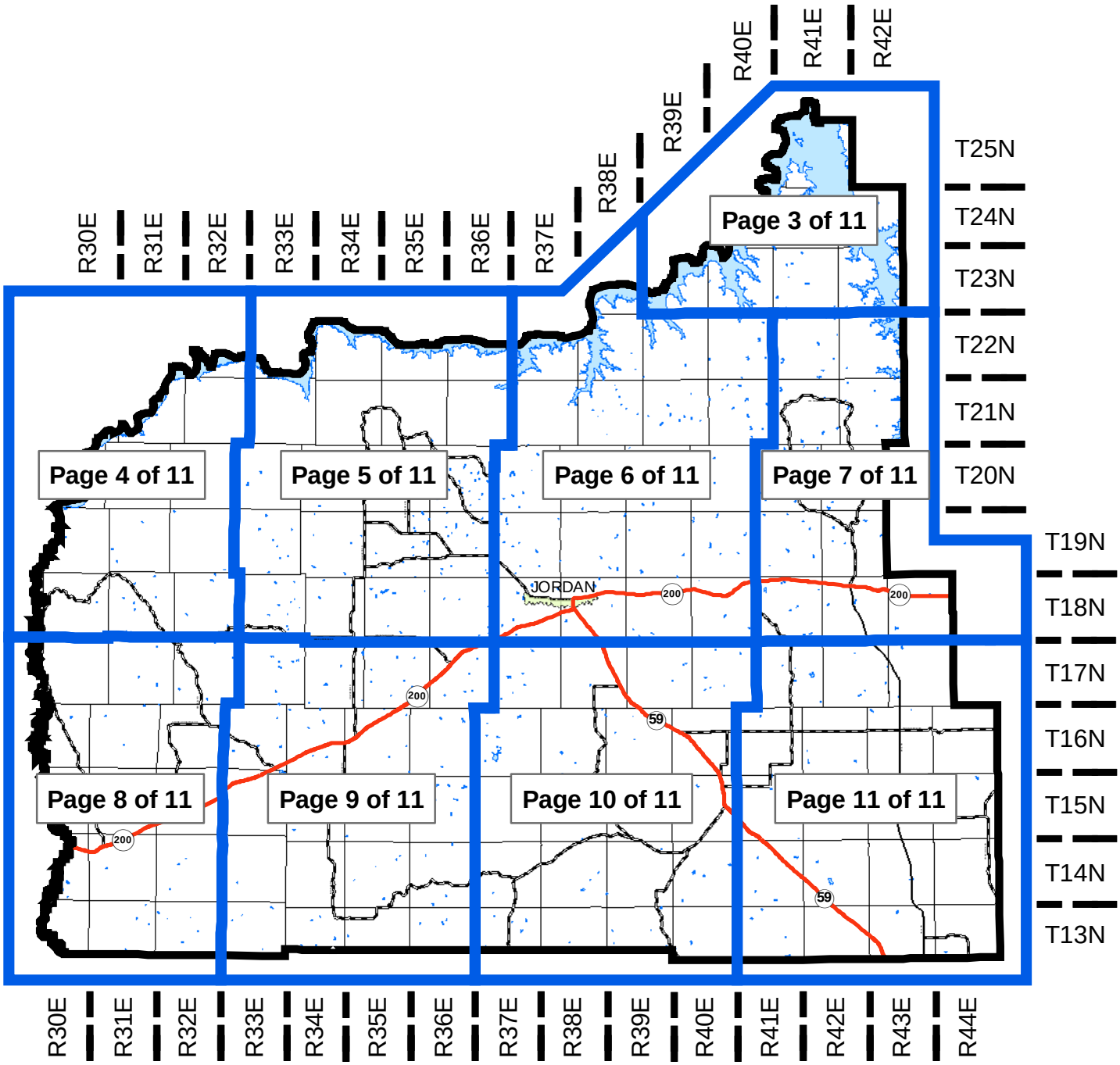
R30E
R31E
R32E
R33E
R34E
R35E
R36E
R37E
R38E
R39E
R40E
R41E
R42E
R43E
R44E
T25N
T24N
T23N
T22N
T21N
T20N
T19N
T18N
T17N
T16N
T15N
T14N
T13N
Page 3 of 11
Page 4 of 11
Page 5 of 11
Page 6 of 11
Page 7 of 11
Page 8 of 11
Page 9 of 11
Page 10 of 11
Page 11 of 11
JORDAN
200
59

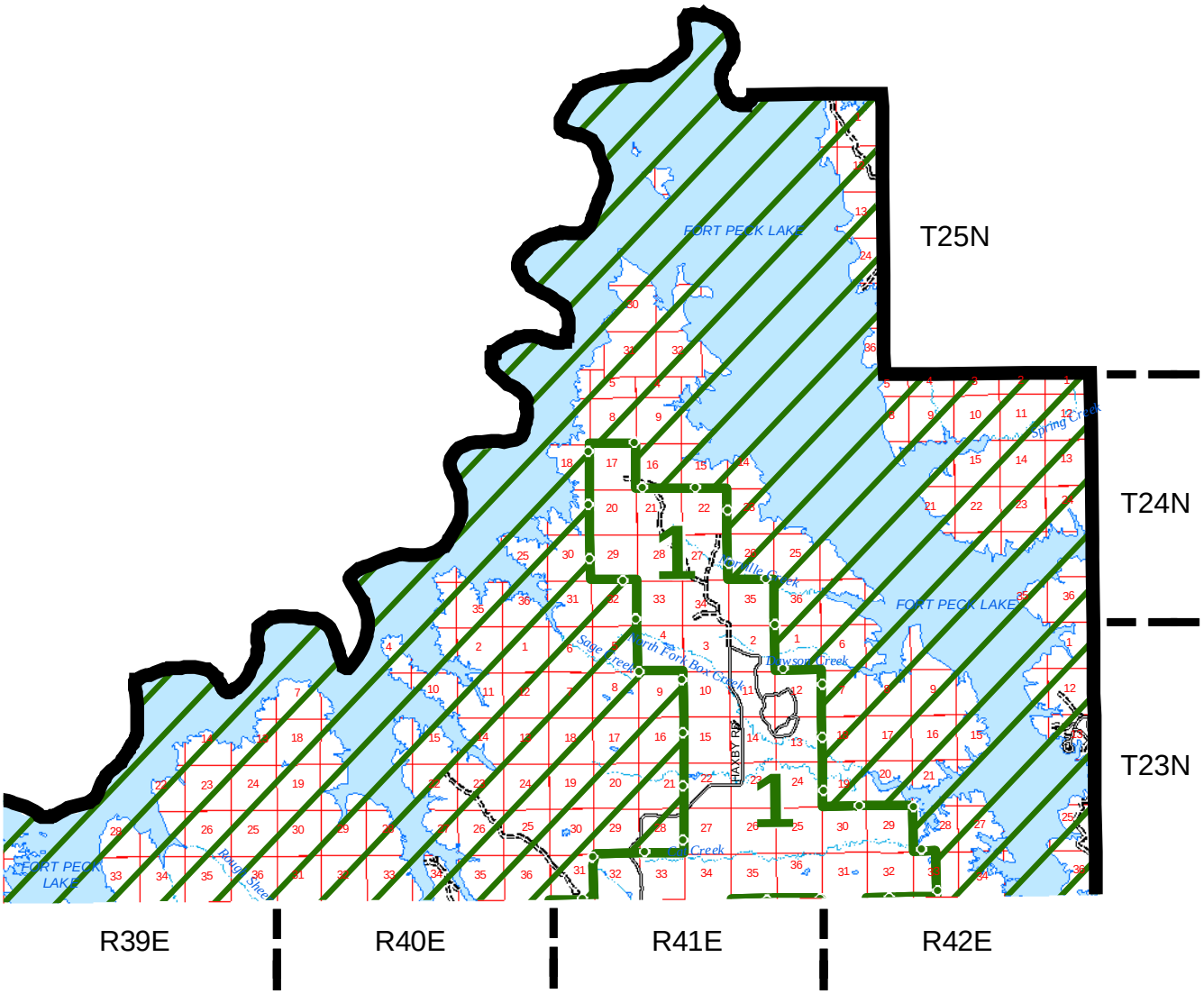

(joins page 6 of 11)

(joins page 7 of 11)

RMA Area Line

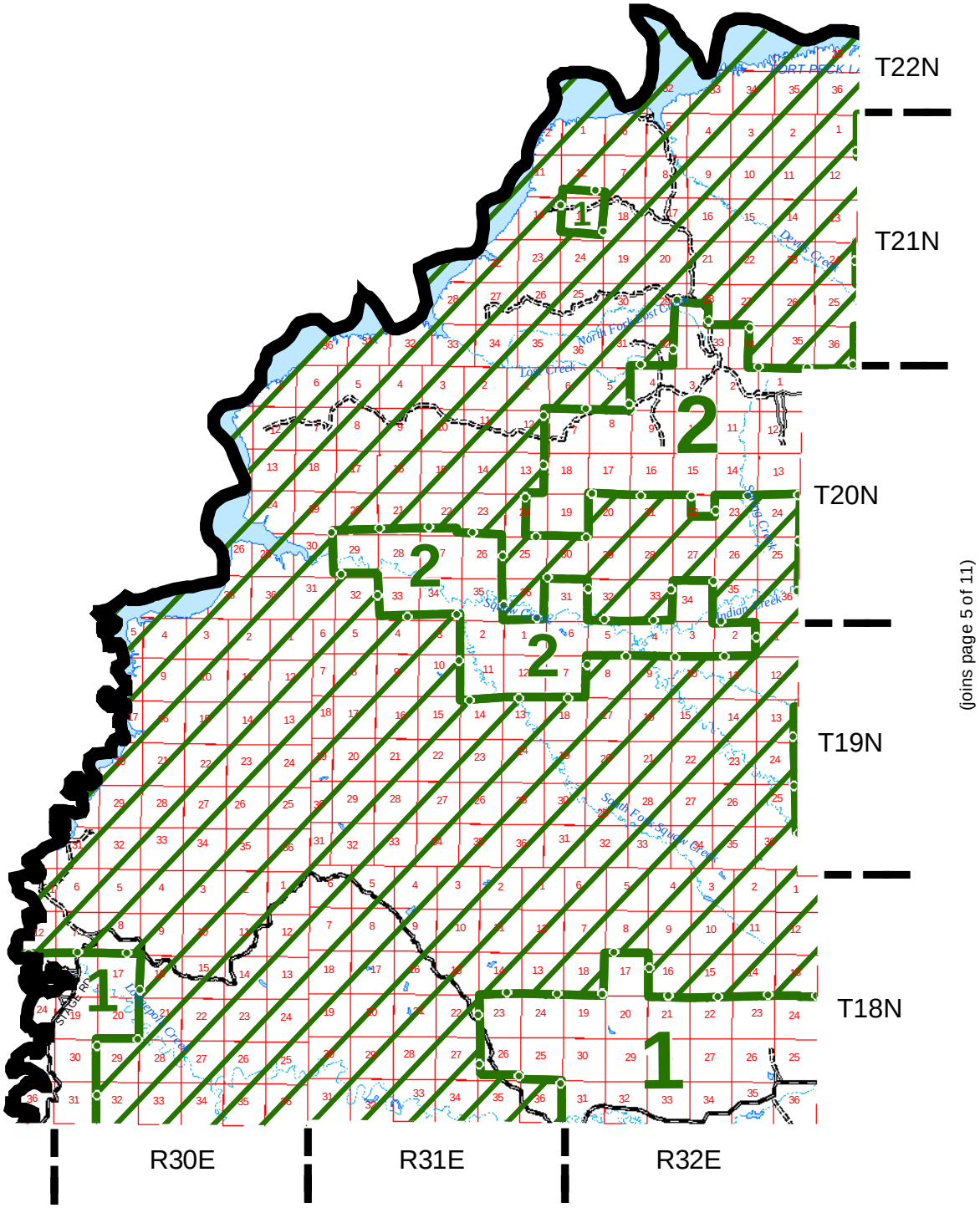

(joins page 8 of 11)

RMA Area Line

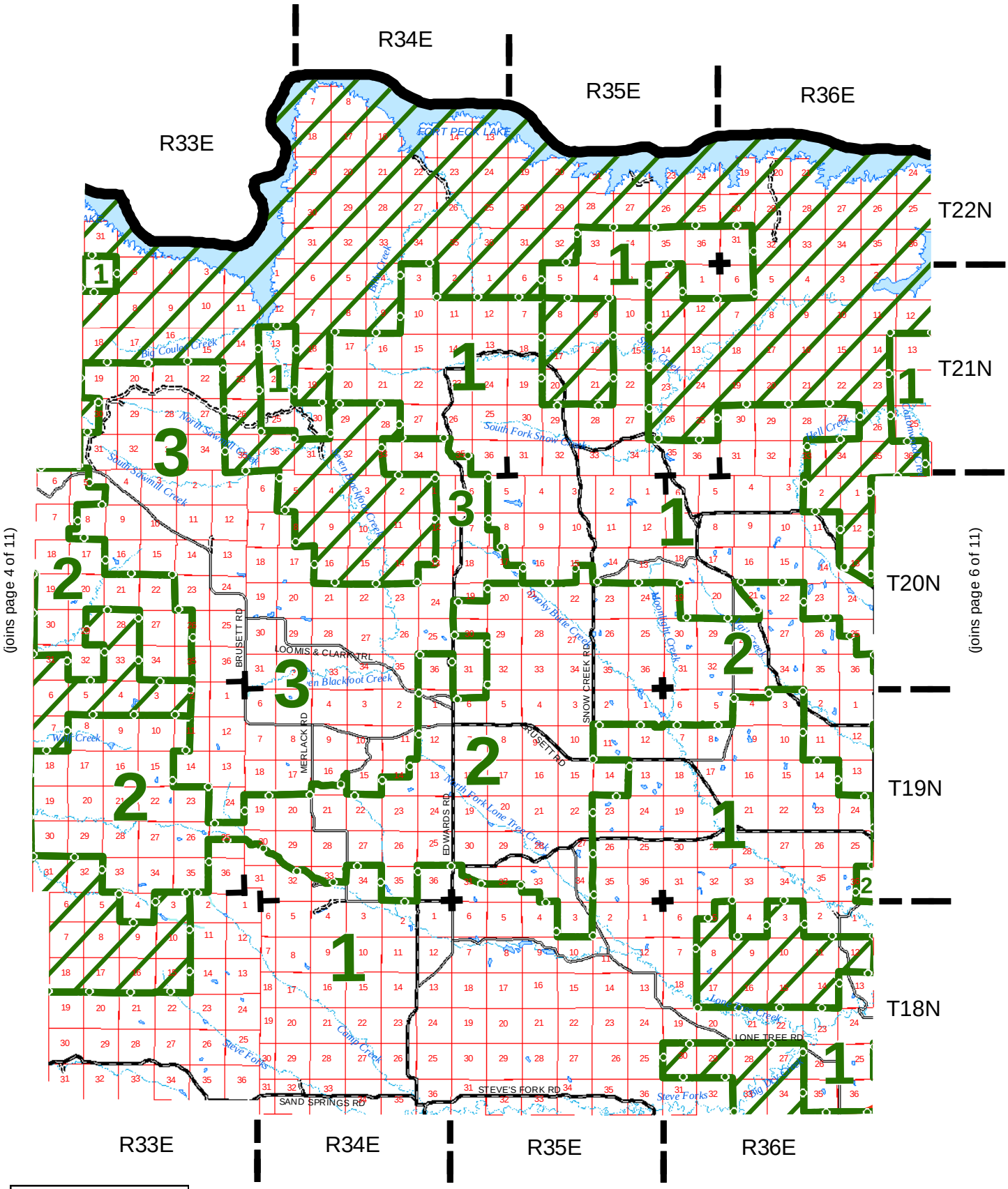
R33E
R34E
R35E
R36E
T22N
T21N
T20N
T19N
T18N
FORT PECK LAKE
Big Coulee Creek
North Sawmill Creek
South Sawmill Creek
South Fork Snow Creek
Hell Creek
Fairchild Creek
Seven Blackfoot Creek
Snowy Butte Creek
Moonlight Creek
Lone Tree Creek
North Fork Lone Tree Creek
Camp Creek
Steve Forks
BRUSETT RD
LOOMIS & CLARK TRL
MERLACK RD
EDWARDS RD
SNOW CREEK RD
LONE TREE RD
STEVE'S FORK RD
SAND SPRINGS RD
(joins page 4 of 11)
(joins page 6 of 11)
(joins page 9 of 11)
RMA Area Line

FCI-33
Actuarial Map

Montana (30)
Garfield (033)

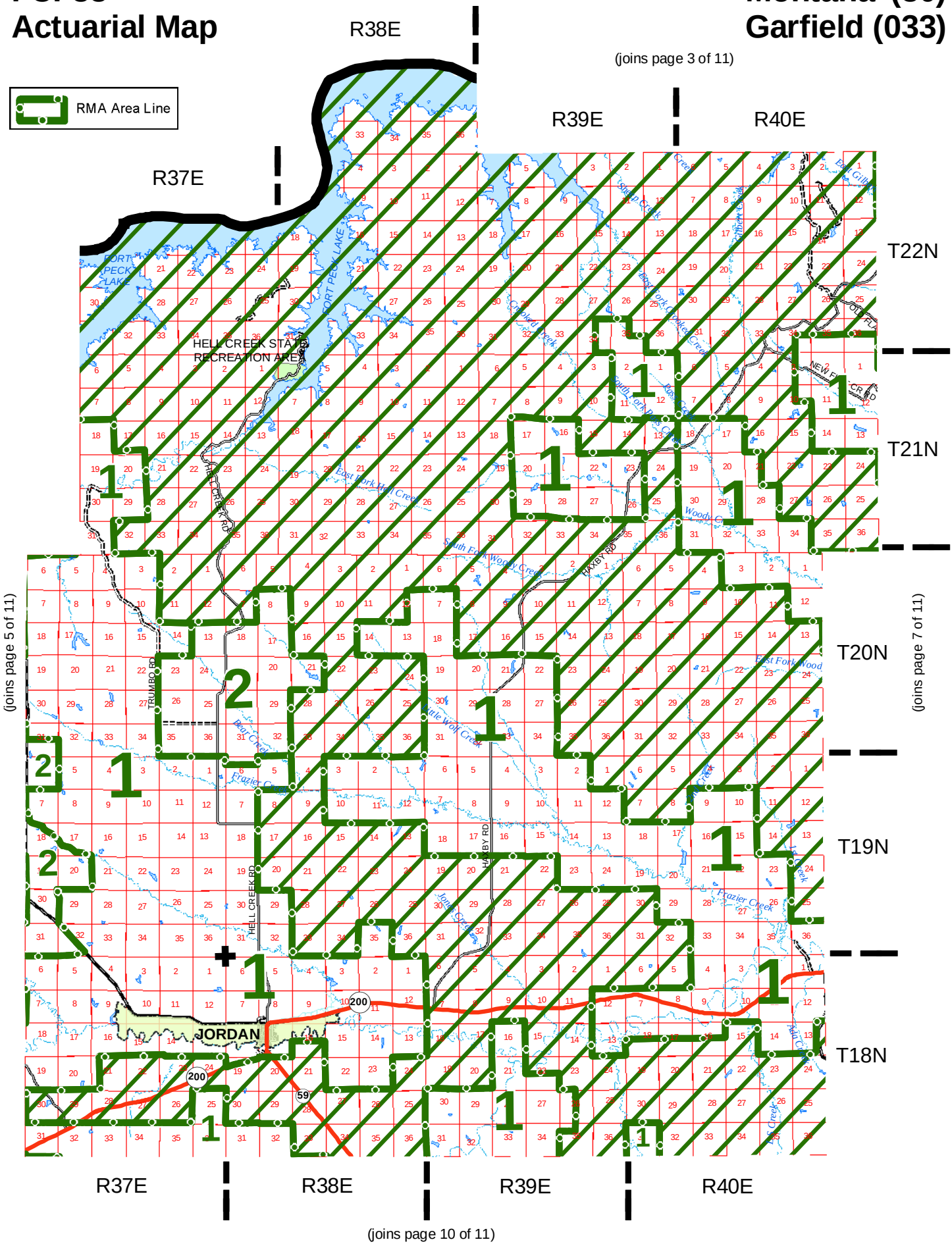

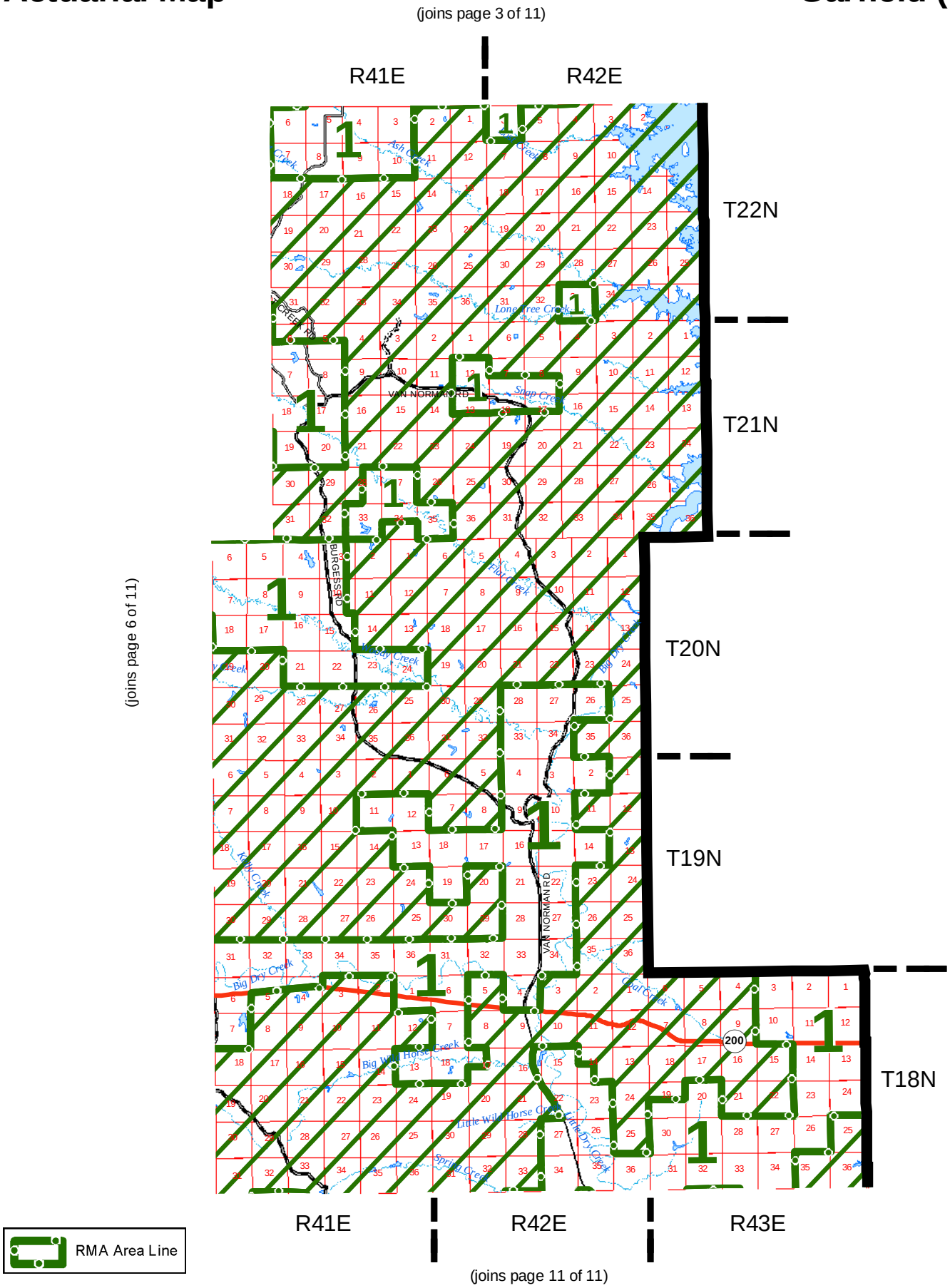
(joins page 3 of 11)
R41E
R42E
T22N
T21N
T20N
T19N
T18N
(joins page 6 of 11)
R41E
R42E
R43E
(joins page 11 of 11)
VAN NORMAN RD
BURGESS RD
Lone Tree Creek
Big Dry Creek
Little Wild Horse Creek
Spring Creek
200
RMA Area Line

(joins page 4 of 11)

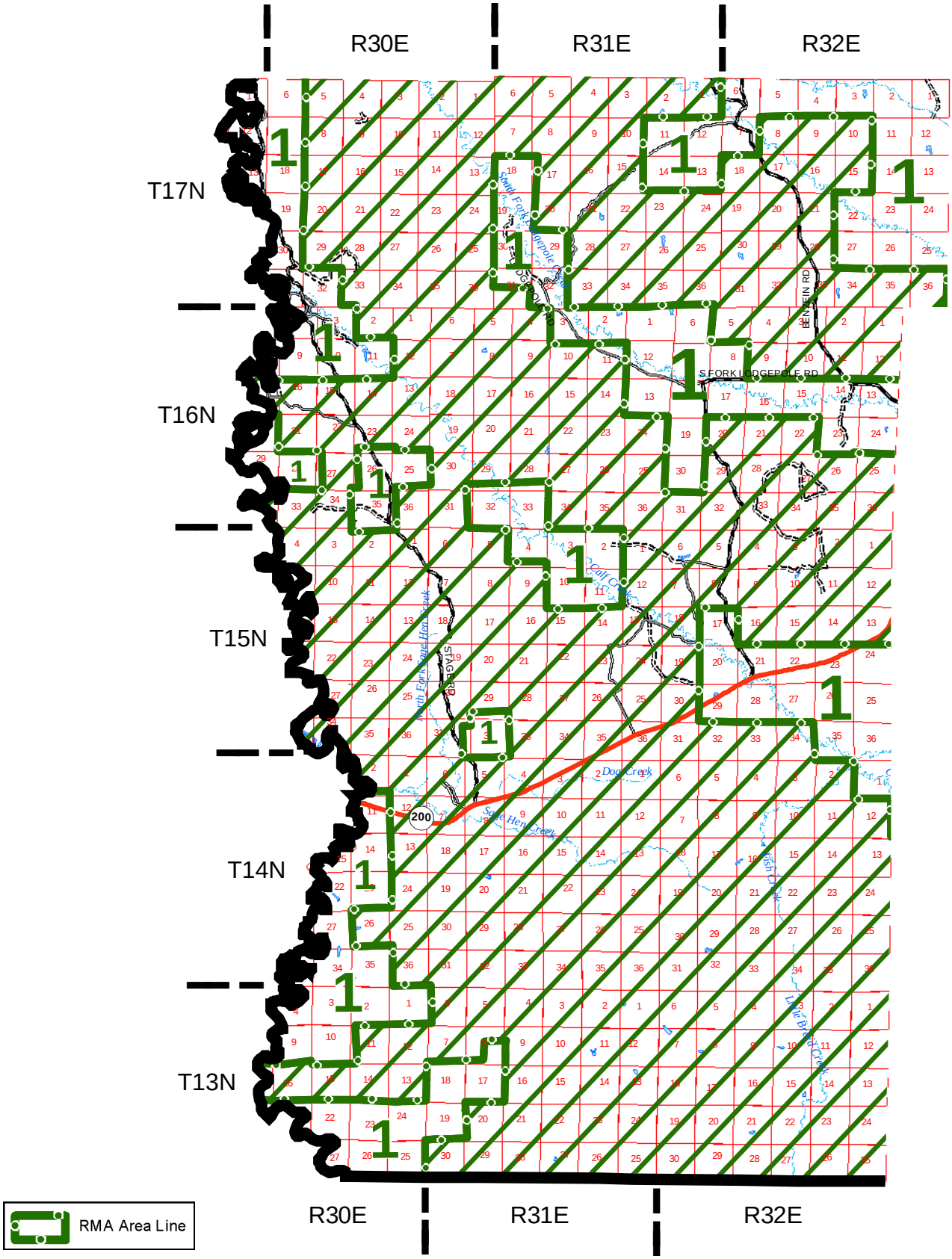

(joins page 9 of 11)

(joins page 5 of 11)

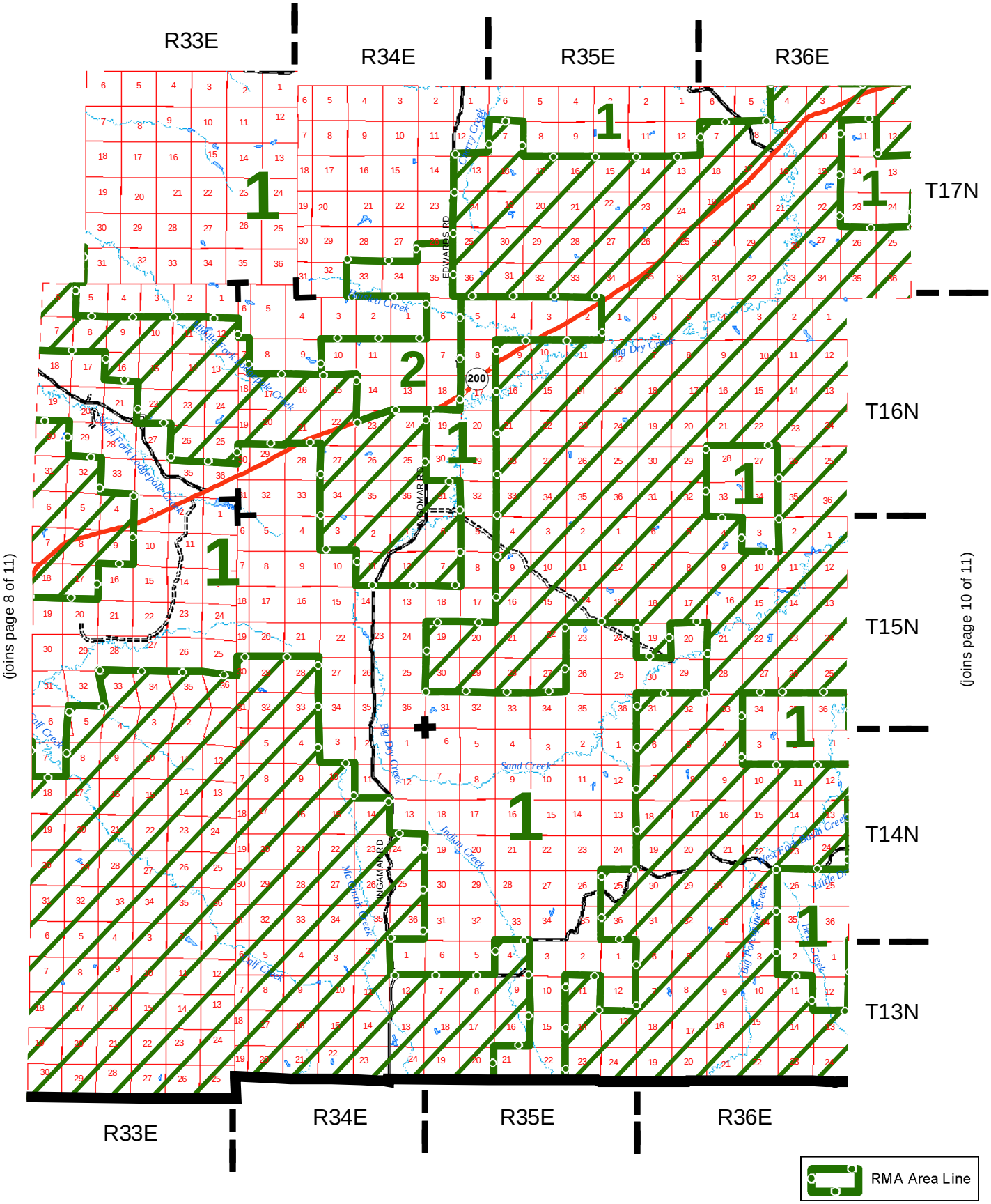

(joins page 6 of 11)

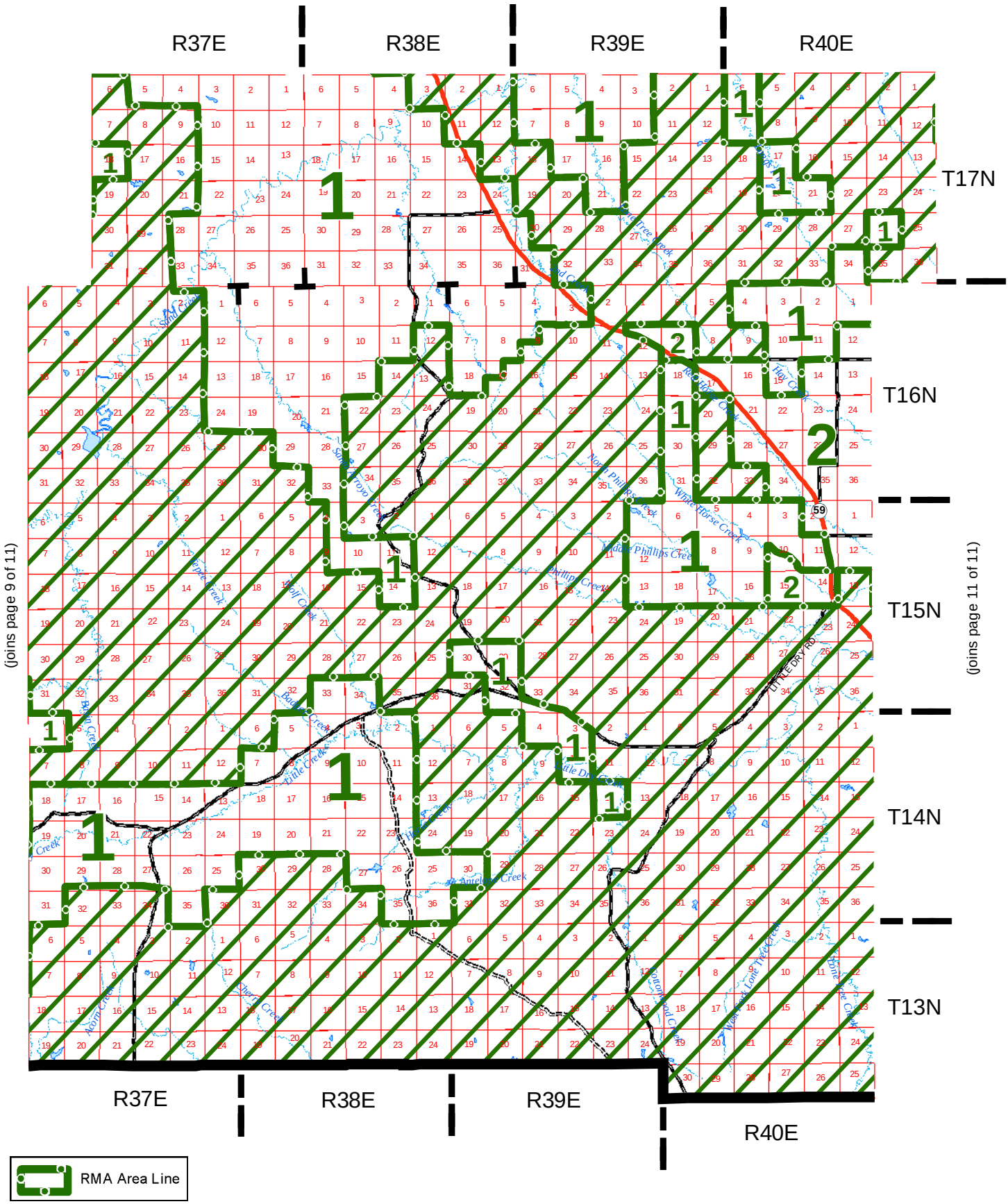
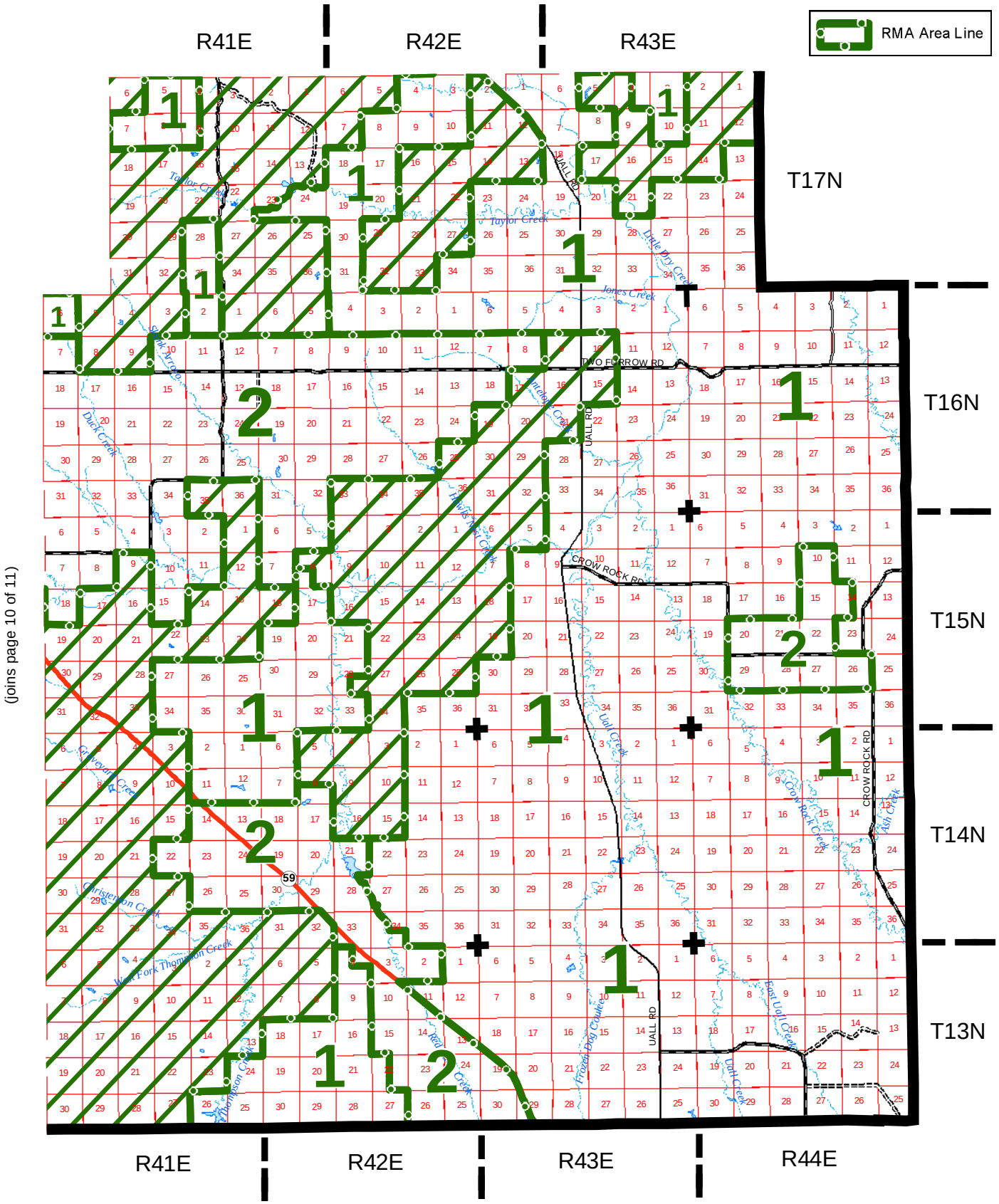
(joins page 7 of 11)