## Map Index

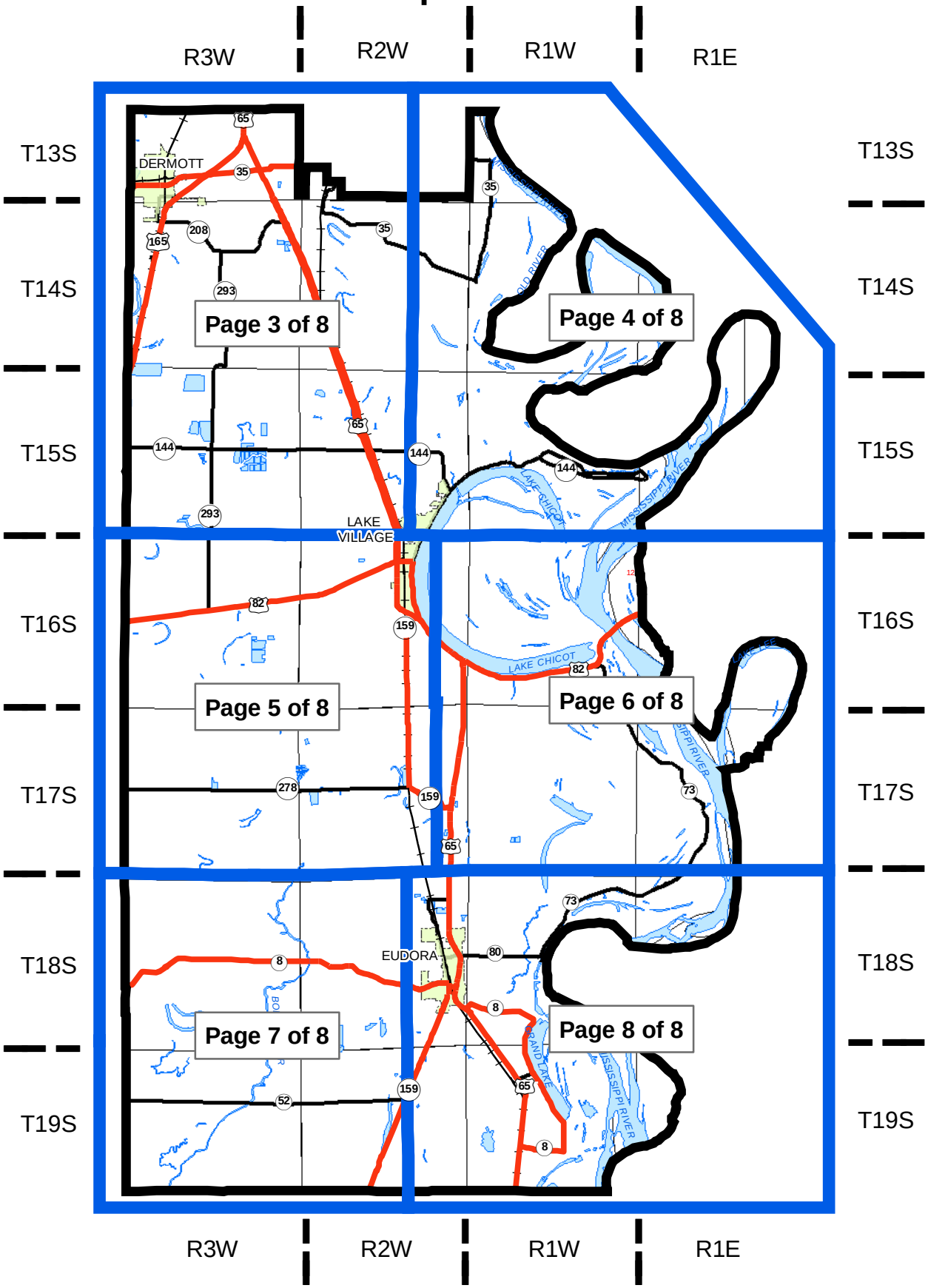
R3W
R2W
R1W
R1E
T13S
T14S
T15S
T16S
T17S
T18S
T19S
DERMOTT
LAKE VILLAGE
EUDORA
LAKE CHICOT
MISSISSIPPI RIVER
Page 3 of 8
Page 4 of 8
Page 5 of 8
Page 6 of 8
Page 7 of 8
Page 8 of 8

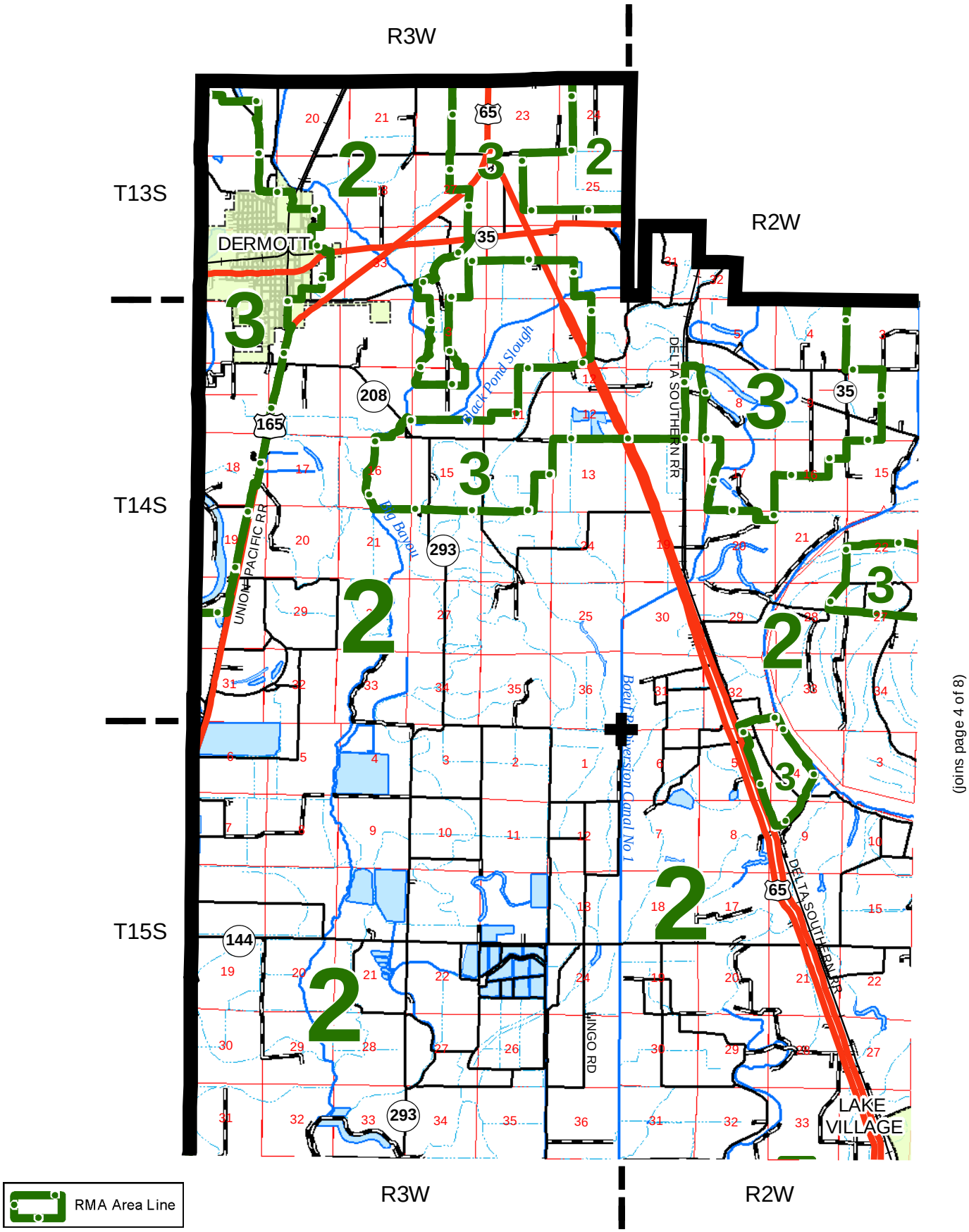
R3W
R2W
T13S
T14S
T15S
DERMOTT
LAKE VILLAGE
Black Pond Slough
Big Bayou
Bayou Bourbeuse Conversion Canal No 1
DELTA SOUTHERN RR
UNION PACIFIC RR
HINGO RD
65
35
208
165
293
144
(joins page 4 of 8)
(joins page 5 of 8)
RMA Area Line

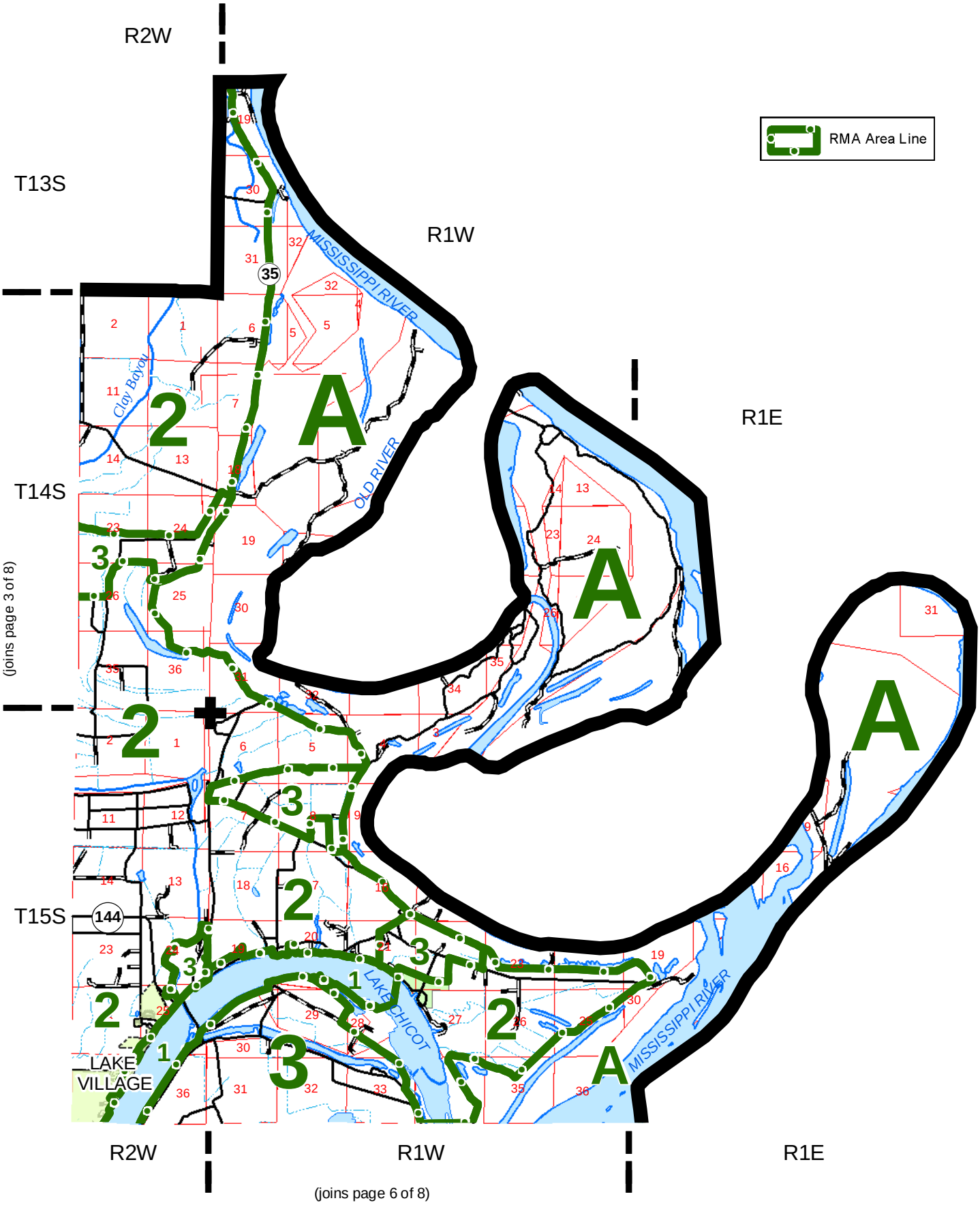
R2W
R1W
R1E
T13S
T14S
T15S
RMA Area Line
MISSISSIPPI RIVER
OLD RIVER
Clay Bayou
LAKE CHICOT
LAKE VILLAGE
35
144
A
2
3
1
(joins page 3 of 8)
(joins page 6 of 8)

(joins page 3 of 8)

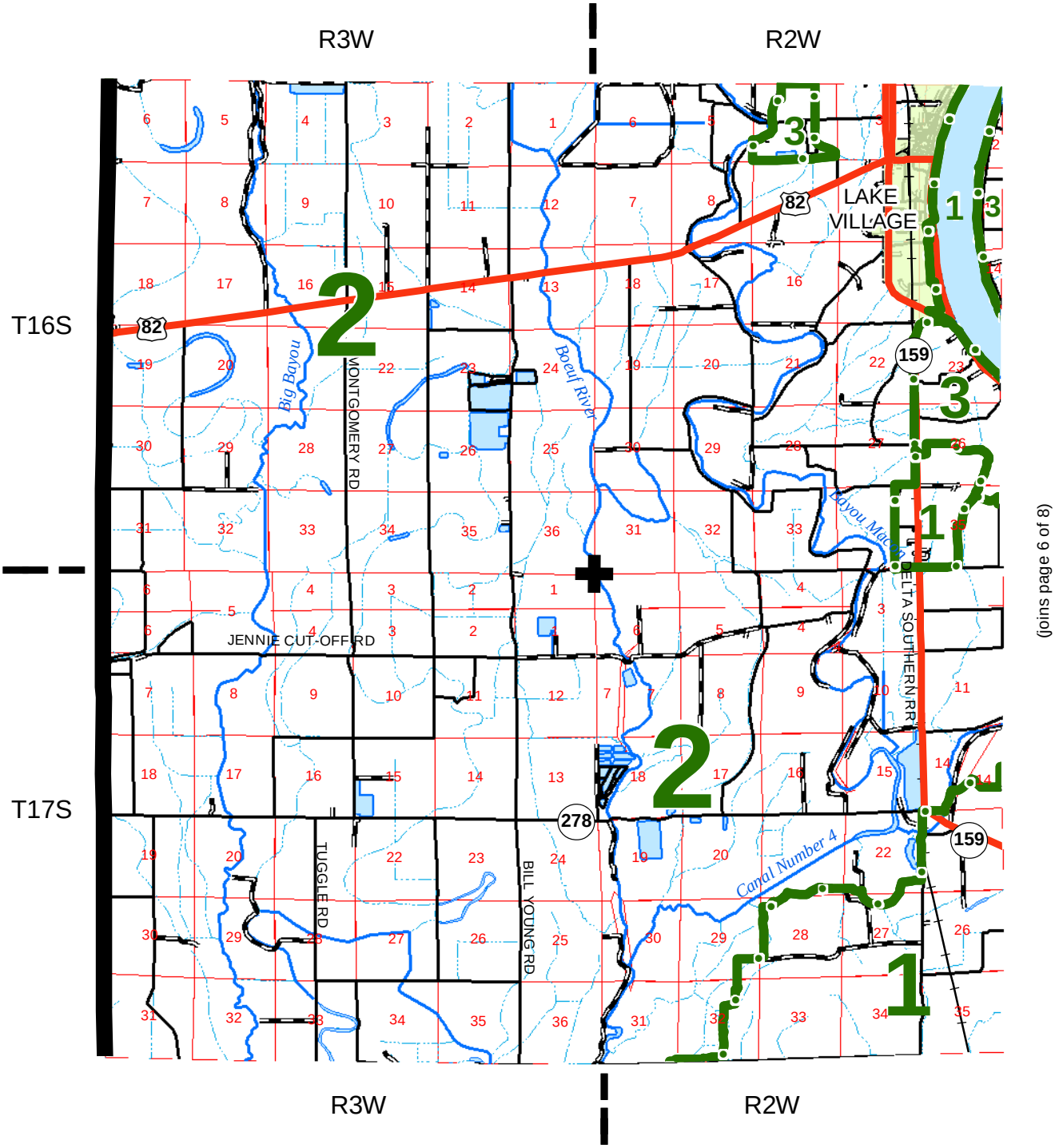


(joins page 6 of 8)

(joins page 7 of 8)

RMA Area Line

(joins page 4 of 8)

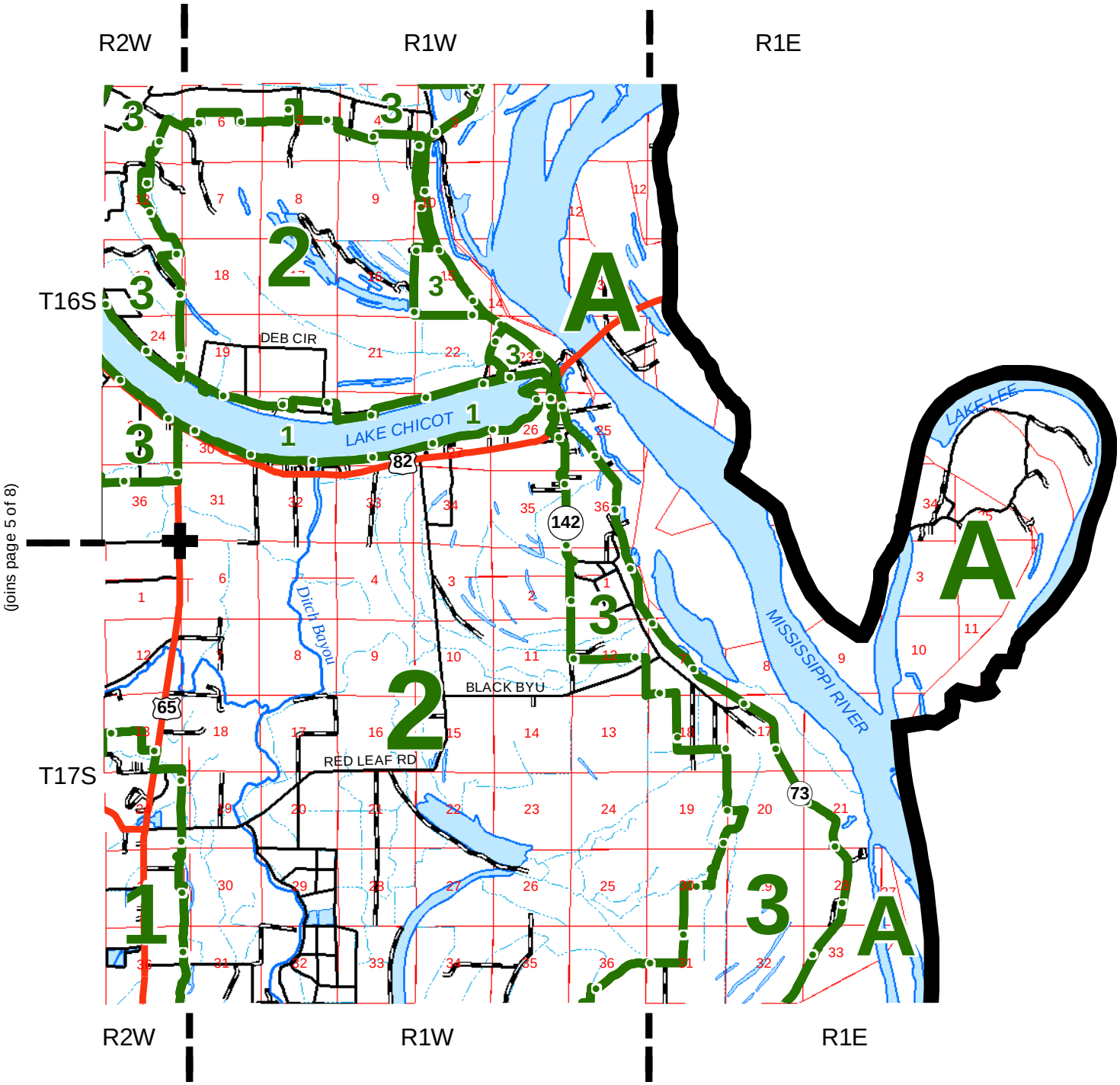


(joins page 8 of 8)

RMA Area Line

(joins page 5 of 8)

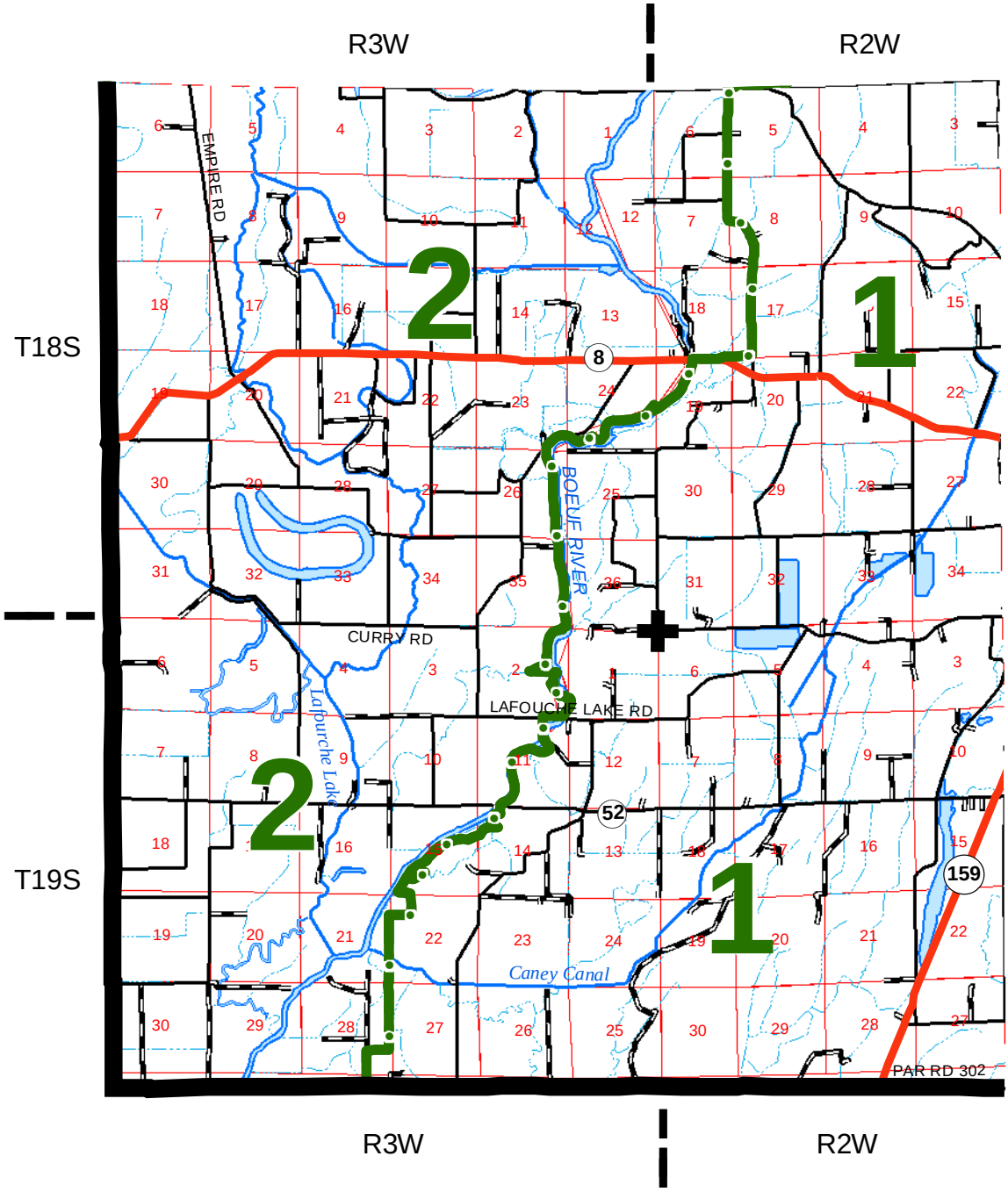


(joins page 8 of 8)

RMA Area Line

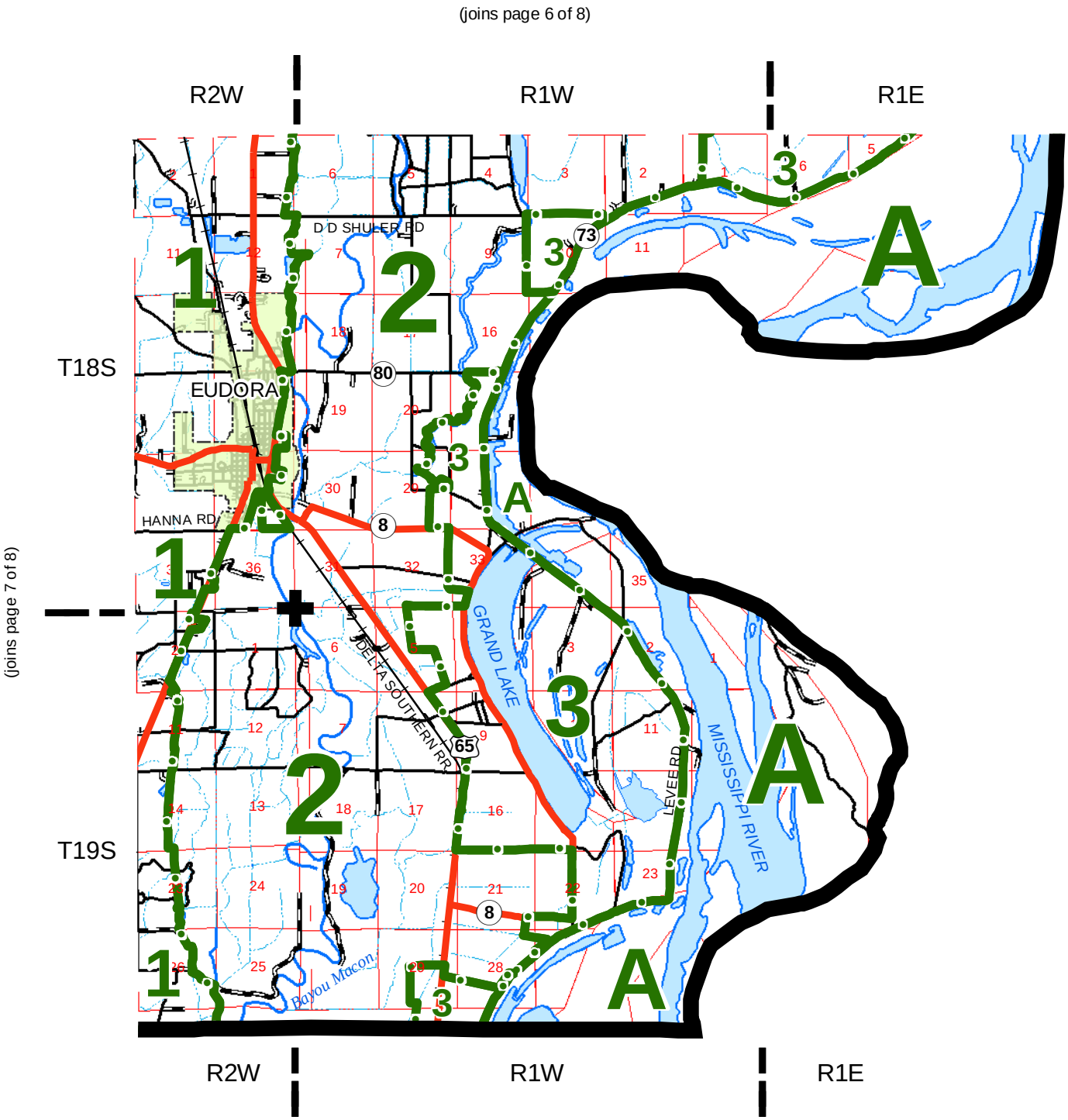


RMA Area Line