Map Index

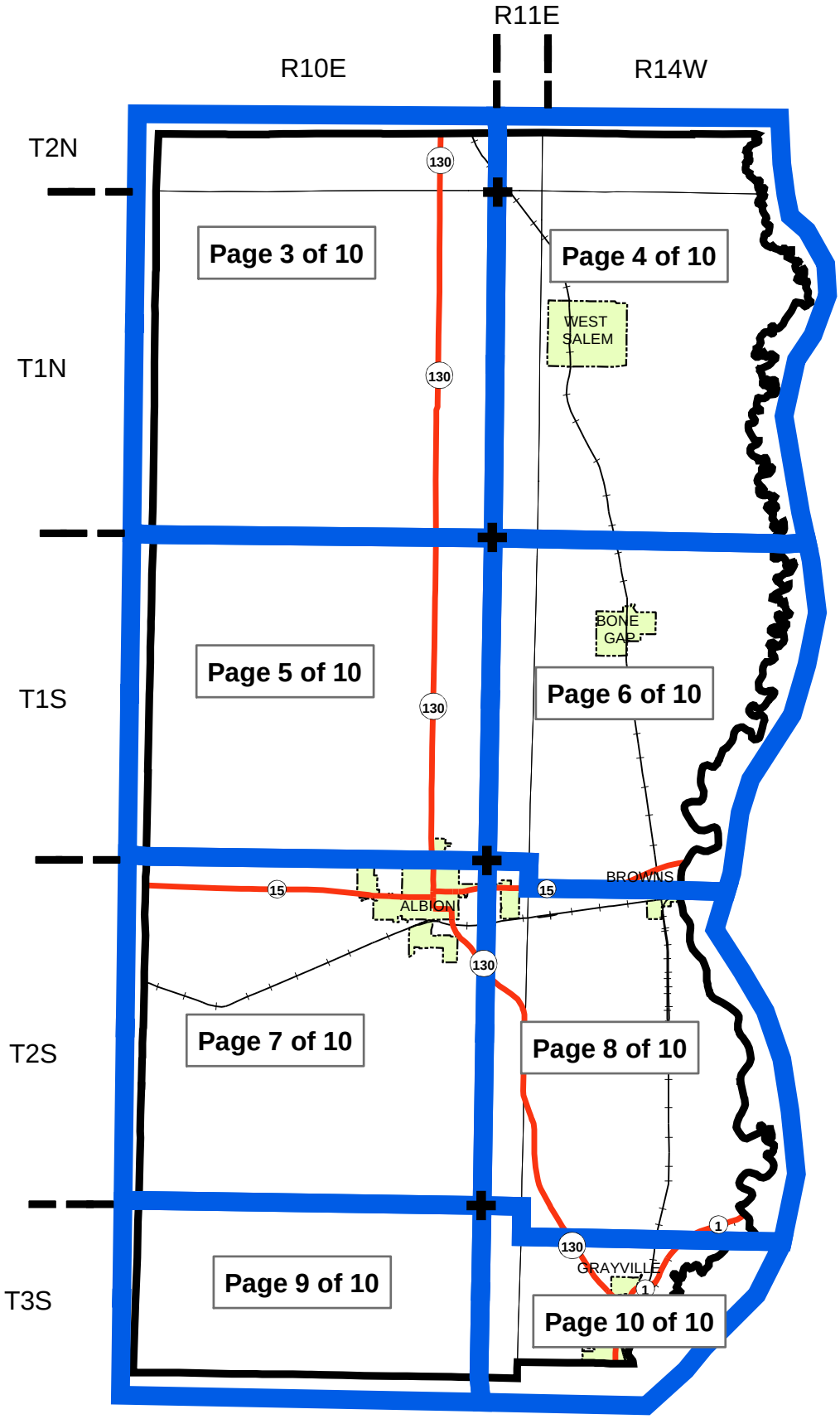
R11E
R10E
R14W
T2N
T1N
T1S
T2S
T3S
Page 3 of 10
Page 4 of 10
Page 5 of 10
Page 6 of 10
Page 7 of 10
Page 8 of 10
Page 9 of 10
Page 10 of 10
WEST SALEM
BONE GAP
ALBION
BROWNS
GRAYVILLE
130
15
1

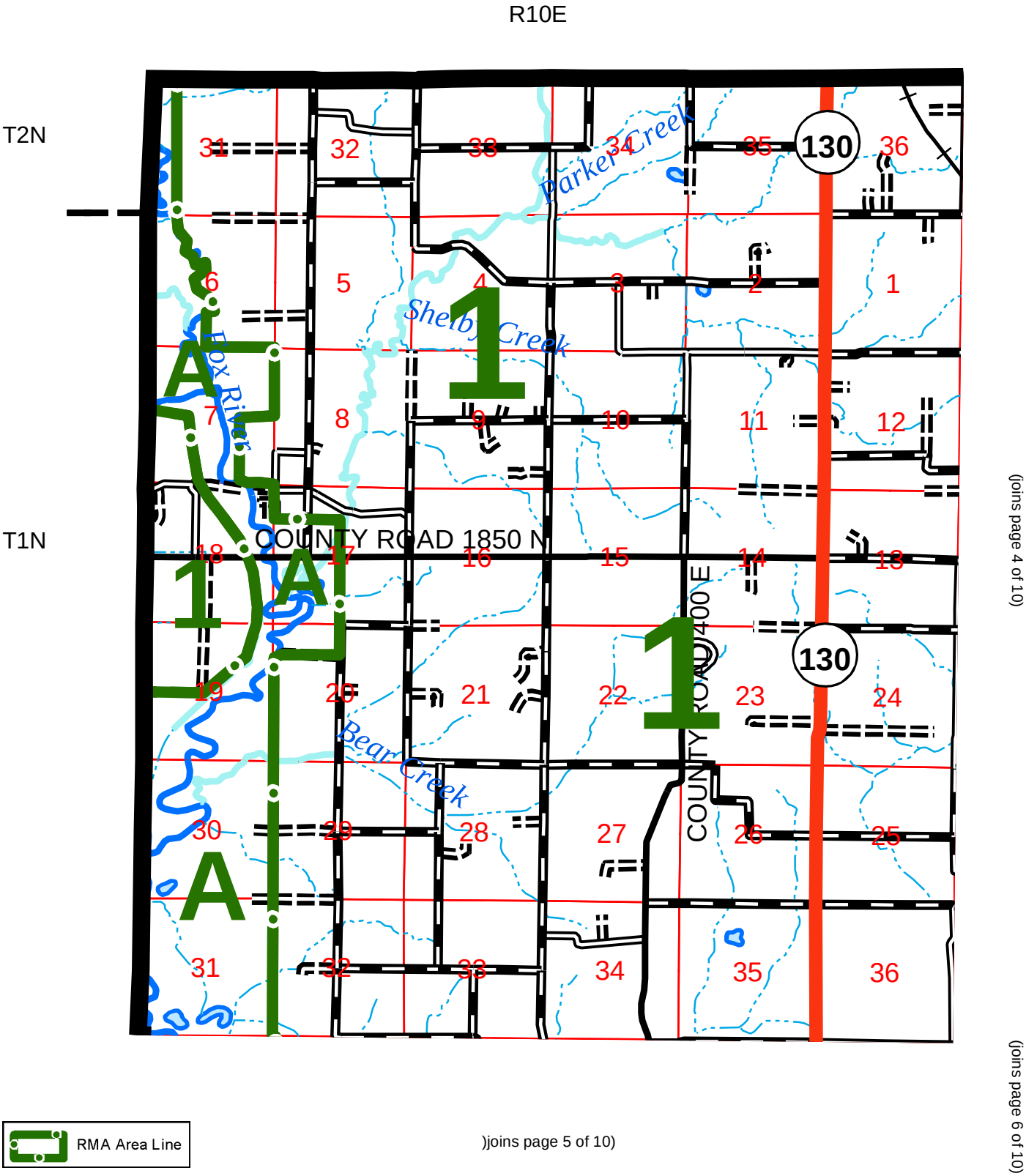
R10E
T2N
T1N
31
32
33
34
35
36
6
5
4
3
2
1
7
8
9
10
11
12
18
17
16
15
14
13
19
20
21
22
23
24
30
29
28
27
26
25
31
32
33
34
35
36
130
130
Parker Creek
Shelby Creek
Fox River
Bear Creek
COUNTY ROAD 1850 N
COUNTY ROAD 400 E
A
1
A
1
A
1
(joins page 4 of 10)
(joins page 6 of 10)
)joins page 5 of 10)
RMA Area Line

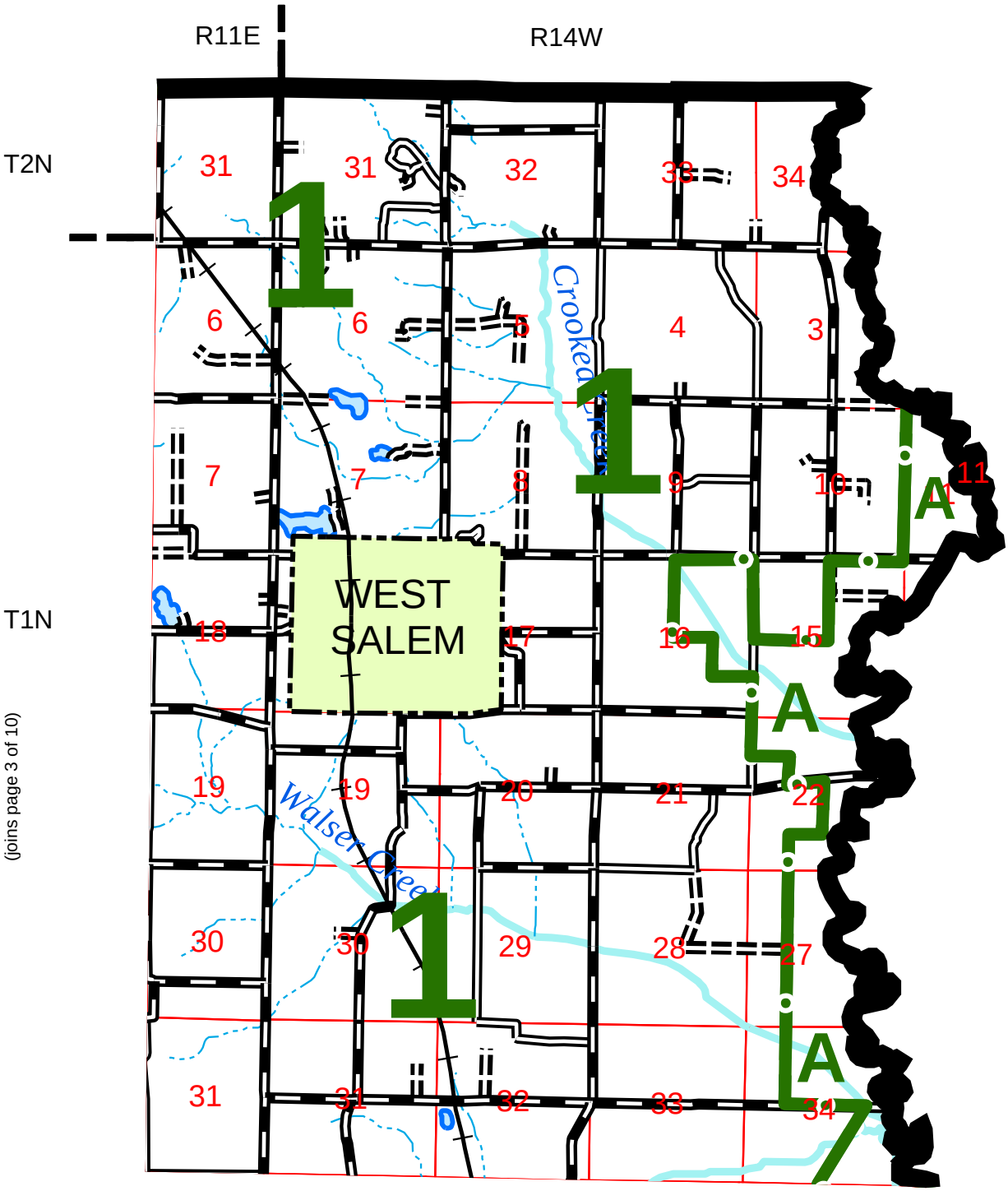

RMA Area Line

(joins page 6 of 10)

(joins page 3 of 10)

R10E

T1S

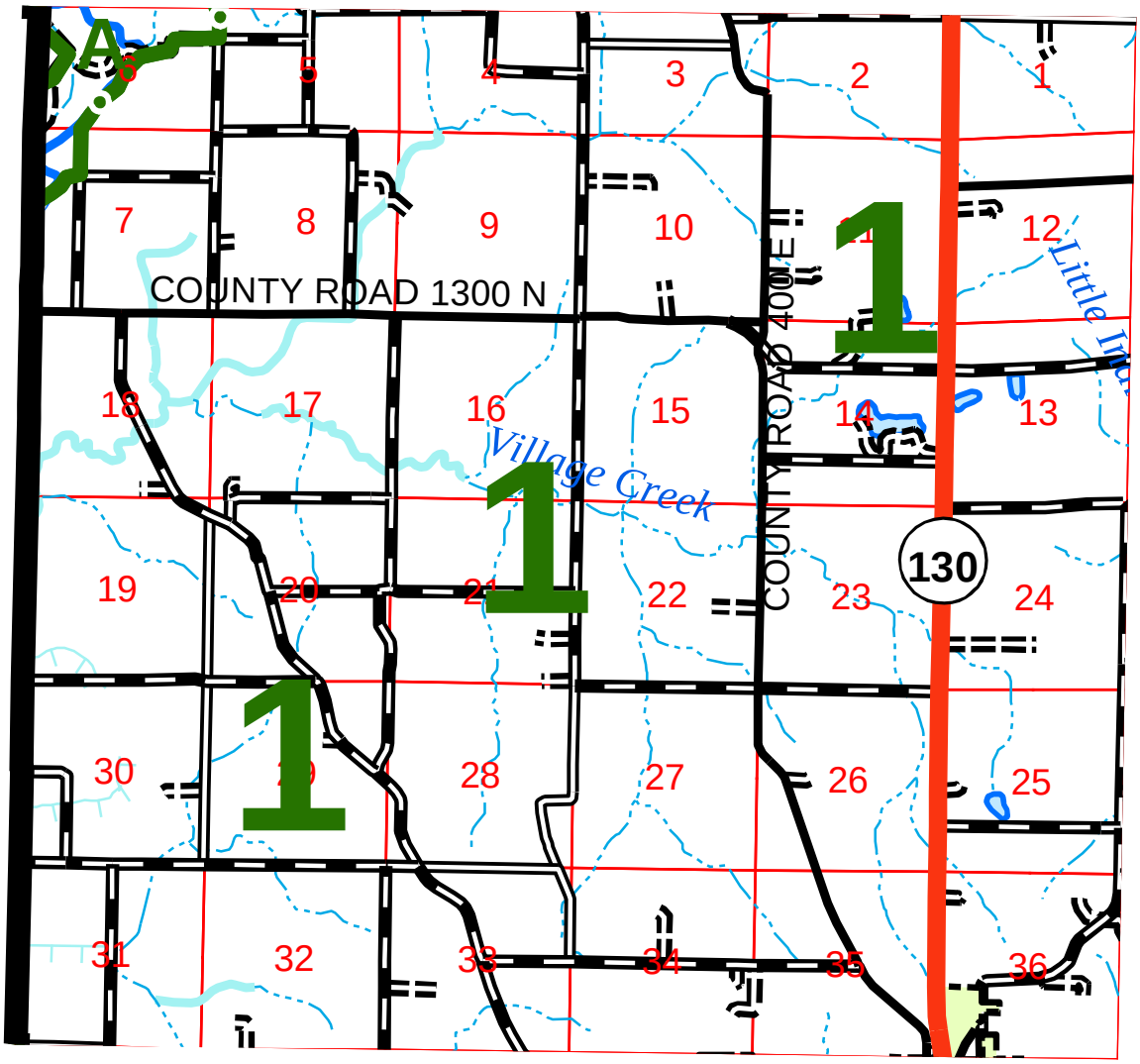

(joins page 6 of 10)

(joins page 8 of 10)

(joins page 7 of 10)

RMA Area Line

(joins page 4 of 10)

(joins page 3 of 10)

)joins page 5 of 10)

(joins page 7 of 10)

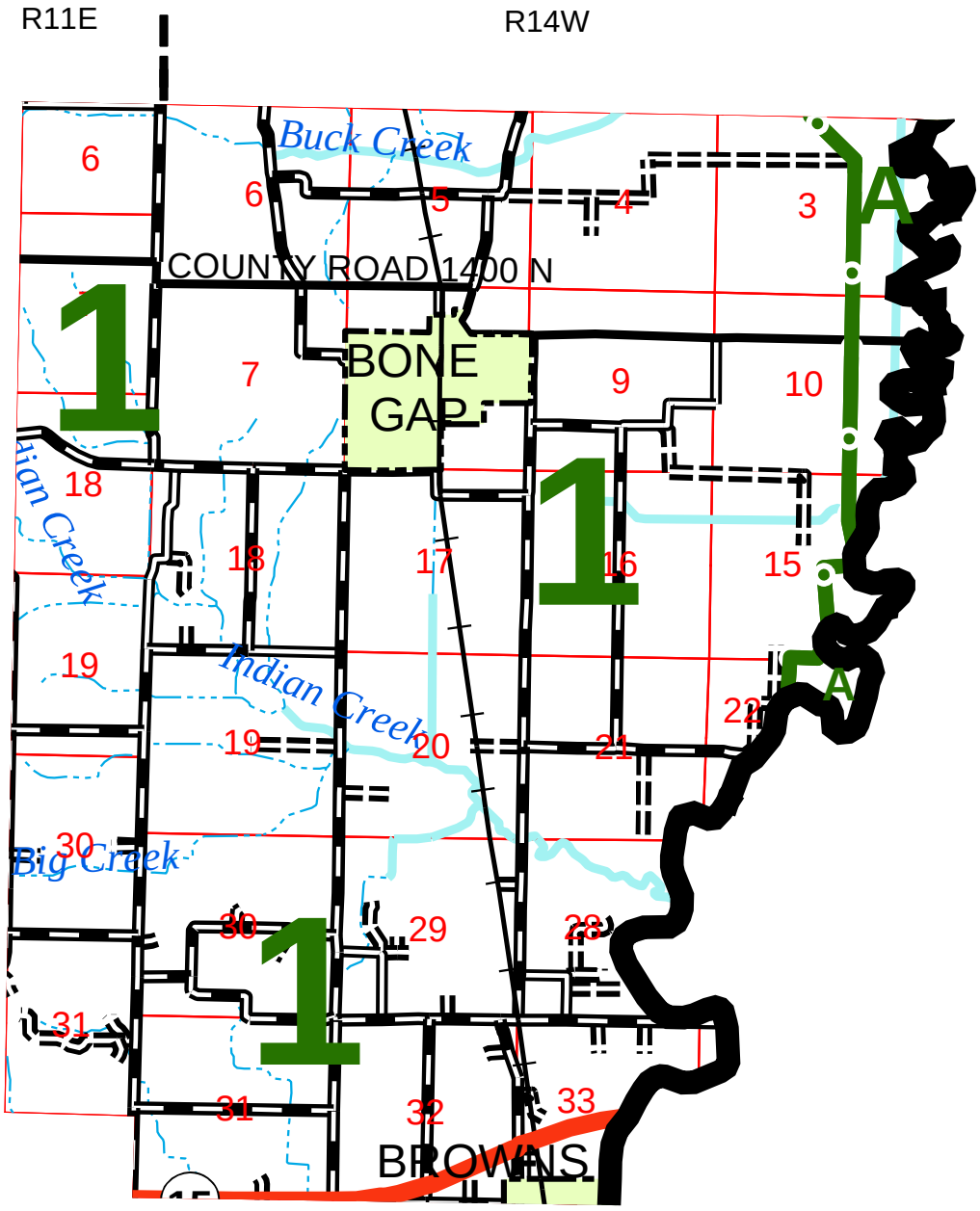

(joins page 8 of 10)

RMA Area Line

)joins page 5 of 10)

(joins page 6 of 10)

R10E

T2S

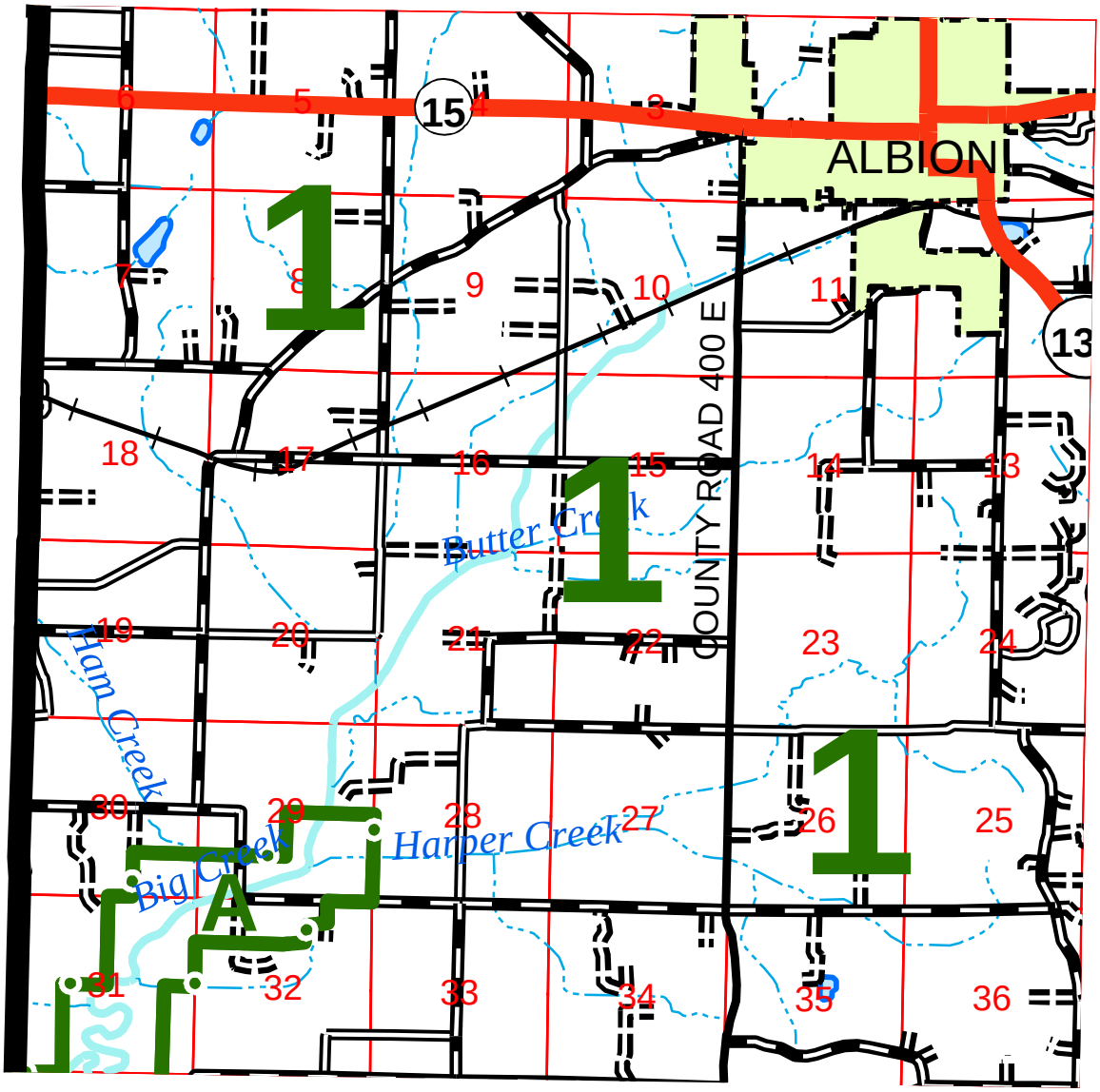

(joins page 8 of 10)

(joins page 10 of 10)

RMA Area Line

(joins page 9 of 10)

(joins page 6 of 10)

)joins page 5 of 10)

(joins page 7 of 10)

(joins page 9 of 10)

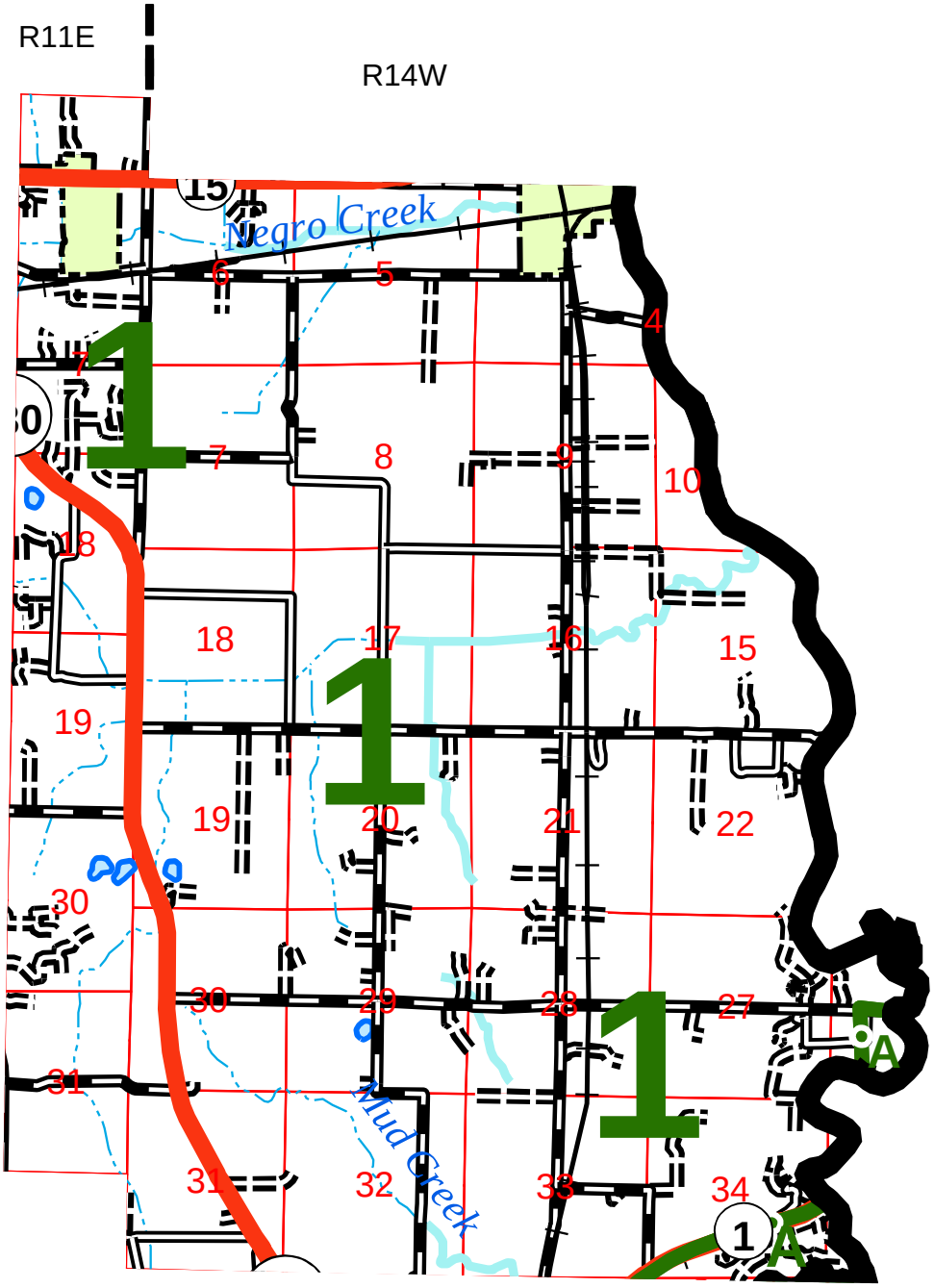

RMA Area Line

(joins page 10 of 10)

(joins page 7 of 10)

(joins page 8 of 10)

R10E

T3S

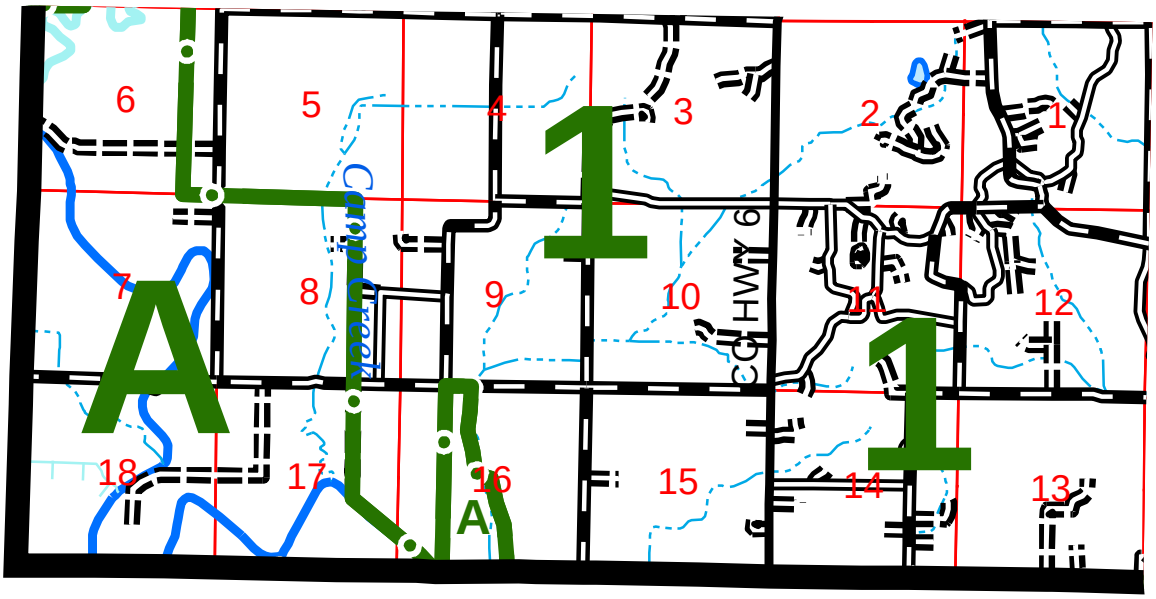

(joins page 10 of 10)

RMA Area Line

(joins page 8 of 10)

(joins page 7 of 10)

T3S

(joins page 9 of 10)

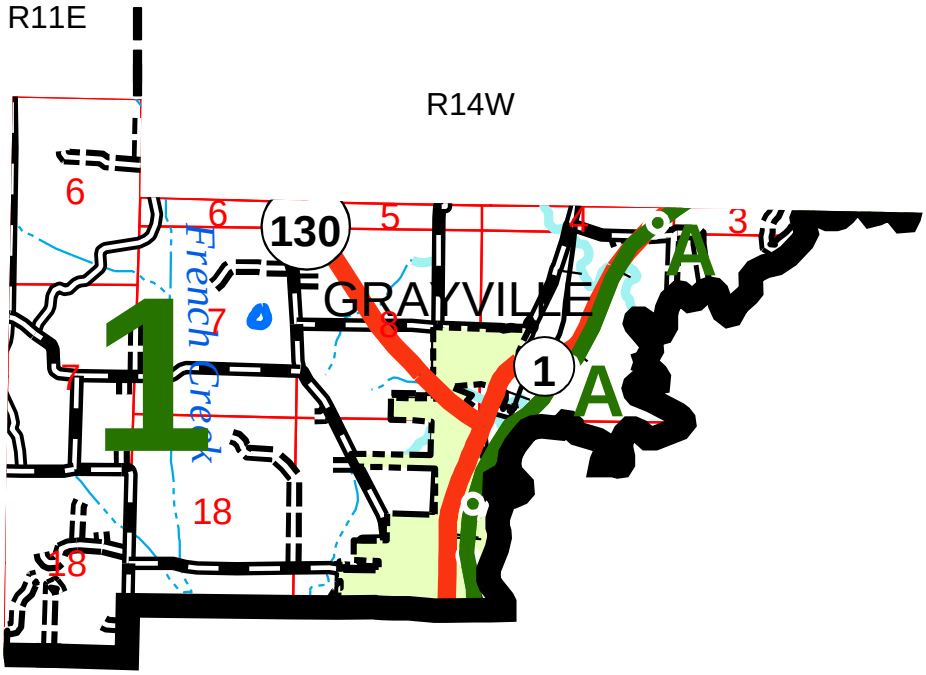

RMA Area Line